

TRAFFIC CONTROL AND PROTECTION FOR SIDE ROADS, INTERSECTIONS, AND DRIVEWAYS

NOTES:

- A. FOR NO LANE RESTRICTION ON THE SIDE ROAD OR DRIVEWAYS
 1. SIDE ROAD WITH A SPEED LIMIT OF 40 MPH (60 km/h) OR LESS AS SHOWN ON THE DRAWING AND AS DIRECTED BY THE ENGINEER:
 - a) ONE **ROAD CONSTRUCTION AHEAD** SIGN 36 x 36 (900x900) WITH A FLASHER AND FLAG MOUNTED ON IT APPROXIMATELY 200' (60 m) IN ADVANCE OF THE MAIN ROUTE.
 - b) THE CLOSED PORTION OF THE MAIN ROUTE SHALL BE PROTECTED BY BLOCKING WITH TYPE I, TYPE II OR TYPE III BARRICADES, 1/3 OF THE CROSS SECTION OF THE CLOSED PORTION.
 2. SIDE ROAD WITH A SPEED LIMIT GREATER THAN 40 MPH (60 km/h) AS SHOWN ON THE DRAWING AND AS DIRECTED BY THE ENGINEER:
 - a) ONE **ROAD CONSTRUCTION AHEAD** SIGN 48 x 48 (1.2 m x 1.2 m) WITH A FLASHER MOUNTED ON IT APPROXIMATELY 500' (150 m) IN ADVANCE OF THE MAIN ROUTE.
 - b) THE CLOSED PORTION OF THE MAIN ROUTE SHALL BE PROTECTED BY BLOCKING WITH TYPE III BARRICADES, 1/2 OF THE CROSS SECTION OF THE CLOSED PORTION.
 3. WHEN THE SIDE ROAD LIES BETWEEN THE BEGINNING OF THE MAINLINE SIGNING AND THE WORK ZONE, A SINGLE HEADED ARROW (M6-1) SHALL BE USED IN LIEU OF THE DOUBLE HEADED ARROW (M6-4).
- B. FOR A LANE CLOSURE ON A SIDE ROAD OR DRIVEWAY:

USE APPLICABLE PORTIONS OF THE TYPICAL APPLICATION OF TRAFFIC CONTROL DEVICES (STD. 701501, STD. 701606 OR THE APPROPRIATE STANDARD). THE SPACING OF SIGNS AND BARRICADES SHALL BE ADJUSTED FOR FIELD CONDITIONS AS DIRECTED BY THE ENGINEER. THE DIRECTIONAL ARROW SHALL BE COVERED OR REMOVED WHEN NO LONGER CONSISTENT WITH THE SIDE ROAD LANE CLOSURE.

 - C. ADVANCE WARNING SIGNS ARE TO BE OMITTED ON DRIVEWAY UNLESS OTHERWISE NOTED.
 - D. THE TRAFFIC CONTROL AND PROTECTION FOR SIDE ROADS, INTERSECTIONS, AND DRIVEWAYS SHALL BE INCIDENTAL TO THE COST OF SPECIFIED TRAFFIC CONTROL STANDARDS OR ITEMS.

All dimensions are in millimeters (inches) unless otherwise shown.

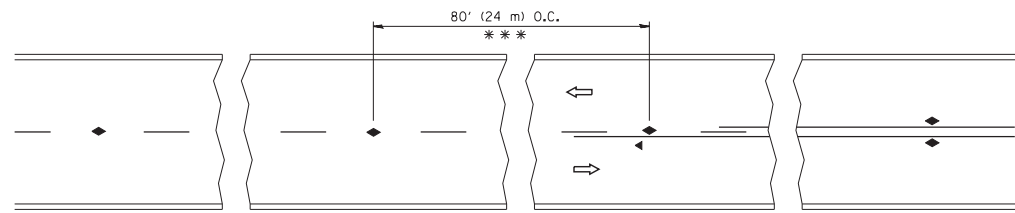
FILE NAME = W:\diststd\22x34\tc10.dgn	USER NAME = gegl10nbt	DESIGNED - LHA	REVISED - J. OBERLE 10-18-95
		DRAWN -	REVISED - A. HOUSEH 03-06-96
	PLOT SCALE = 50.000' / IN.	CHECKED -	REVISED - A. HOUSEH 10-15-96
	PLOT DATE = 1/4/2008	DATE - 06-89	REVISED - T. RAMMACH 01-06-00

STATE OF ILLINOIS
DEPARTMENT OF TRANSPORTATION

TRAFFIC CONTROL AND PROTECTION FOR
SIDE ROADS, INTERSECTIONS, AND DRIVEWAYS

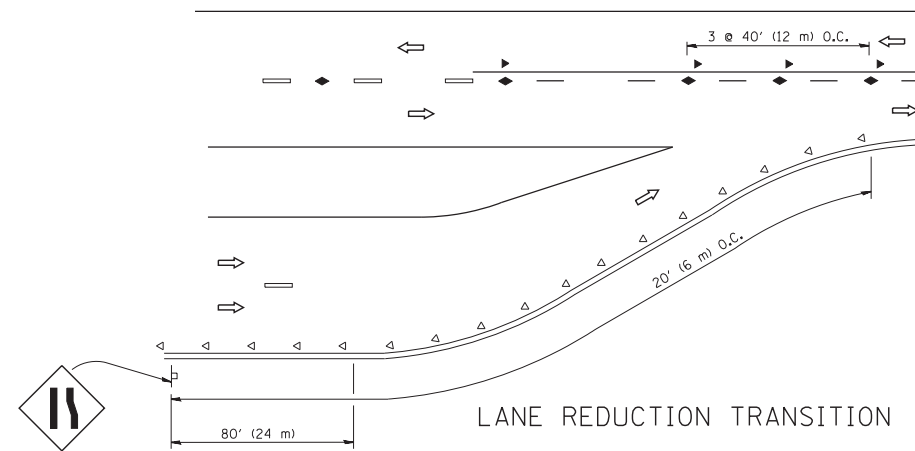
SCALE: NONE SHEET NO. 1 OF 1 SHEETS STA. TO STA.

F.A. RTE.	SECTION	COUNTY	TOTAL SHEETS	SHEET NO.
			537	401
TC-10			CONTRACT NO.	
FED. ROAD DIST. NO. 1 ILLINOIS FED. AID PROJECT				

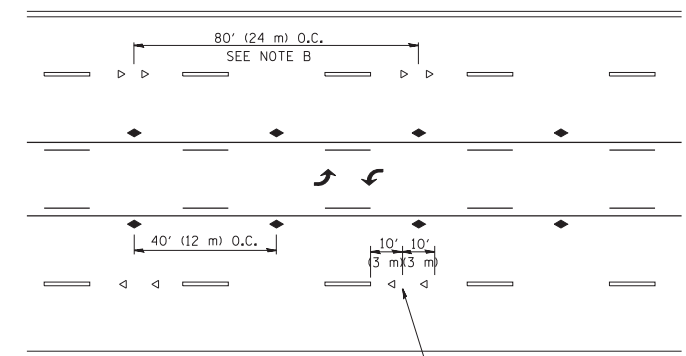


*** REDUCE TO 40' (12 m) O.C. ON CURVES WITH POSTED OR ADVISORY SPEED 45 M.P.H. (70 km/h) OR LESS.

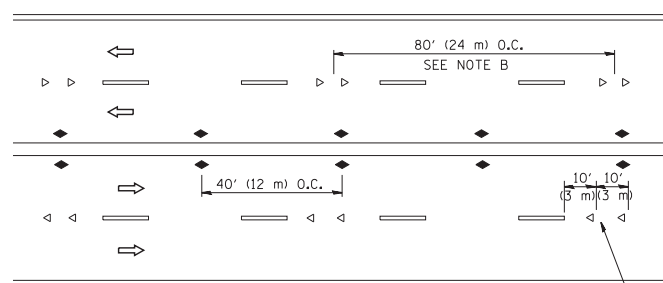
TWO-LANE/TWO-WAY



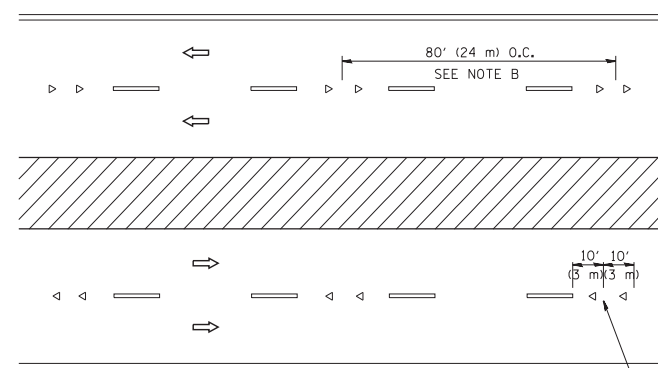
LANE REDUCTION TRANSITION



TWO-WAY LEFT TURN



MULTI-LANE/UNDIVIDED



MULTI-LANE/DIVIDED

GENERAL NOTES

1. MARKERS USED WITH DASHED LINES SHALL BE CENTERED IN THE GAP BETWEEN SEGMENTS.
2. MARKERS USED ADJACENT TO SOLID LINES SHALL BE OFFSET 2 TO 3 (50 TO 75) TOWARD TRAFFIC AS SHOWN.
3. MARKERS THROUGH TANGENTS LESS THAN 500' (150 m) IN LENGTH BETWEEN CURVES SHALL BE INSTALLED AT THE LESSER OF THE TWO CURVE SPACINGS.

SYMBOLS

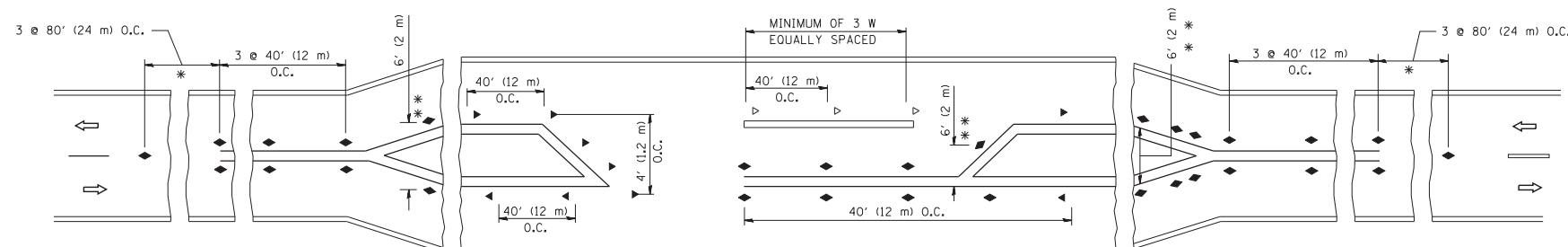
- YELLOW STRIPE
- WHITE STRIPE
- ◀ ONE-WAY AMBER MARKER
- ◁ ONE-WAY CRYSTAL MARKER (W/O)
- ◆ TWO-WAY AMBER MARKER

LANE MARKER NOTES

- A. USE DOUBLE LANE LINE MARKERS SPACED AS SHOWN.
- B. REDUCE TO 40' (12 m) O.C. ON CURVES WHERE ADVISORY SPEEDS ARE 10 M.P.H (20 km/h) LOWER THAN POSTED SPEEDS.

DESIGN NOTES

1. DOUBLE LANE LINE MARKERS SHALL BE USED UNLESS SPECIFIED OTHERWISE.
2. EXCEPT AS SHOWN ON THE LANE REDUCTION TRANSITION AND FREEWAY EXIT RAMP DETAIL, MARKERS ARE NOT TO BE SPECIFIED ON RIGHT EDGE LINES.
3. THE EXACT MARKER LIMITS, SPACING, AND COLOR SHALL BE INCLUDED IN THE PLANS WHEN STANDARD SPECIFICATIONS ARE NOT BEING USED.
4. MARKERS SHOULD NOT BE USED ALONGSIDE CURBS EXCEPT FOR EXTREMELY SHORT SECTIONS OF CURBS WHERE NOT MORE THAN TWO MARKERS WOULD BE INVOLVED.



LEFT TURN

* SEE TWO-LANE/TWO-WAY WHERE MARKERS CONTINUE
 ** WHERE THE MEDIAN WIDTH IS 6' (2 m) OR LESS USE TWO-WAY MARKERS.

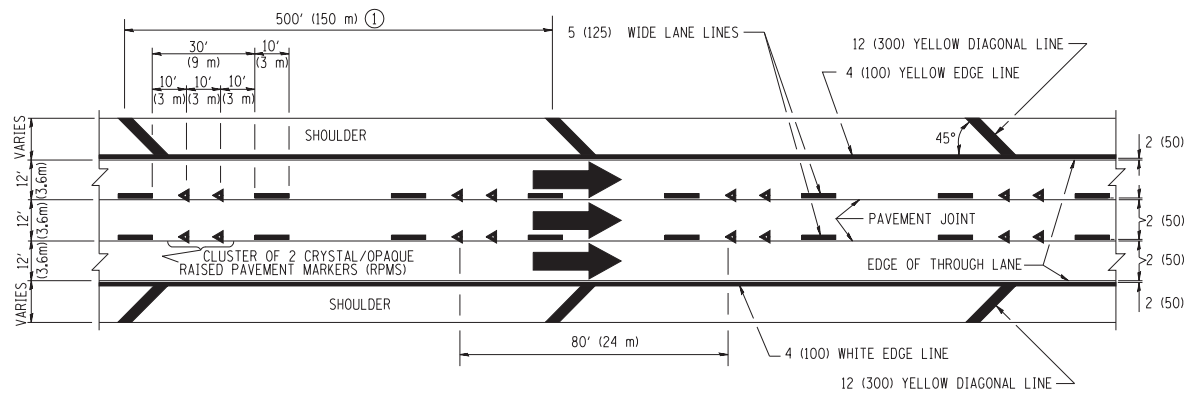
All dimensions are in inches (millimeters) unless otherwise shown.

FILE NAME =	USER NAME = lryso	DESIGNED -	REVISED - T. RAMMACHER 09-19-94
cr:\pw\work\p\idot\lryso\d0108315\l1.dgn		DRAWN -	REVISED - T. RAMMACHER 03-12-99
		CHECKED -	REVISED - T. RAMMACHER 01-06-00
		DATE -	REVISED - C. JUCIUS 09-09-09

STATE OF ILLINOIS
 DEPARTMENT OF TRANSPORTATION

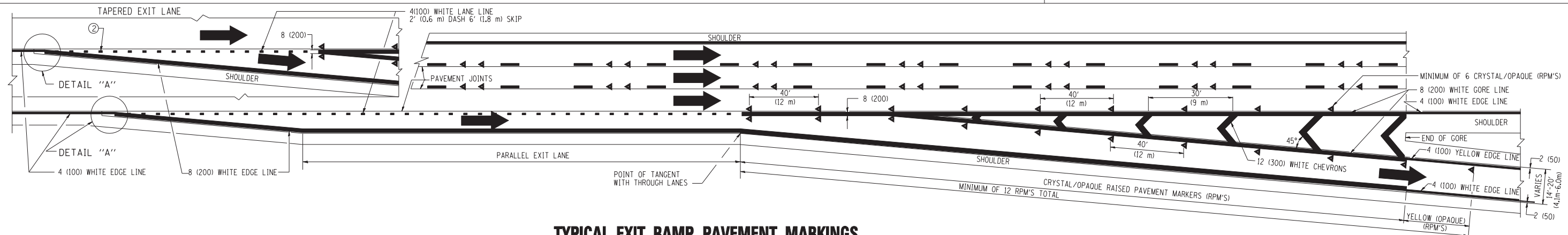
TYPICAL APPLICATIONS			
RAISED REFLECTIVE PAVEMENT MARKERS (SNOW-PLOW RESISTANT)			
SCALE: NONE	SHEET NO. 1 OF 1 SHEETS	STA.	TO STA.

F.A. RTE.	SECTION	COUNTY	TOTAL SHEETS	SHEET NO.
			537	402
TC-11			CONTRACT NO.	
FED. ROAD DIST. NO. 1 ILLINOIS FED. AID PROJECT				

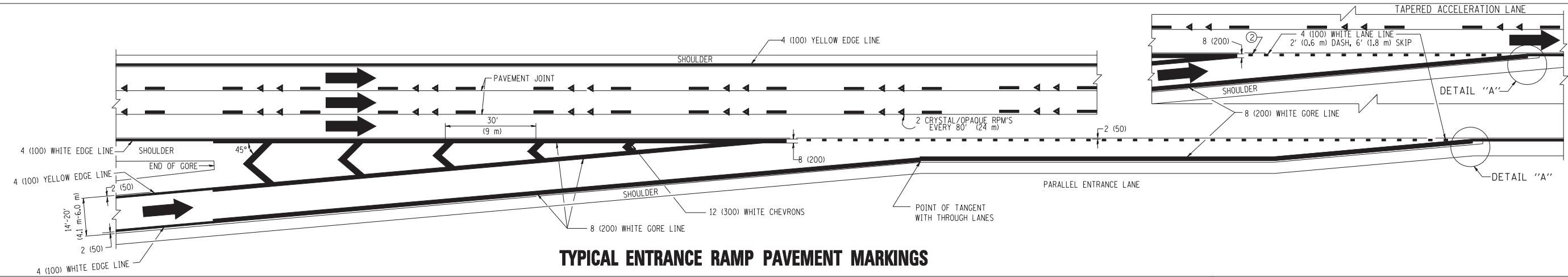


TYPICAL EDGE LINES & LANE LINES

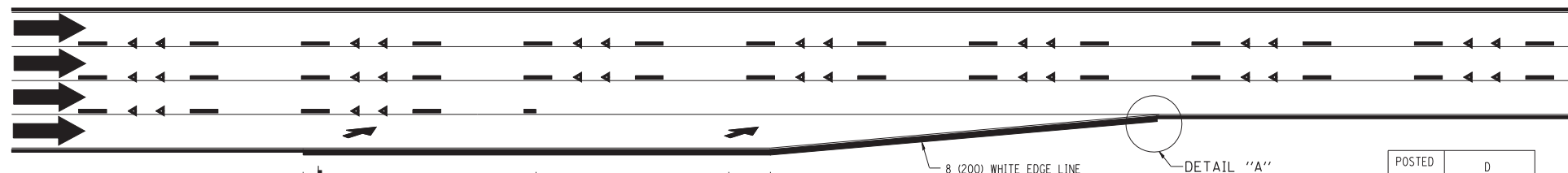
- PAVEMENT MARKING MATERIALS**
1. THERMO PLASTIC PAVEMENT MARKING LINE SHALL BE USED FOR THE EDGE LINES, GORE LINES, AND DIAGONAL LINES ON BITUMINOUS PAVEMENT ONLY.
 2. PREFORMED PLASTIC TYPE B PAVEMENT MARKING LINE SHALL BE USED FOR ALL LANE LINES ON BITUMINOUS PAVEMENT.
 3. POLYUREA PAVEMENT MARKING SHALL BE USED FOR ALL MARKINGS ON PCC.



TYPICAL EXIT RAMP PAVEMENT MARKINGS

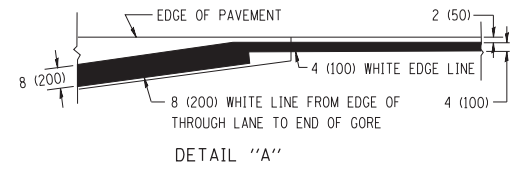


TYPICAL ENTRANCE RAMP PAVEMENT MARKINGS

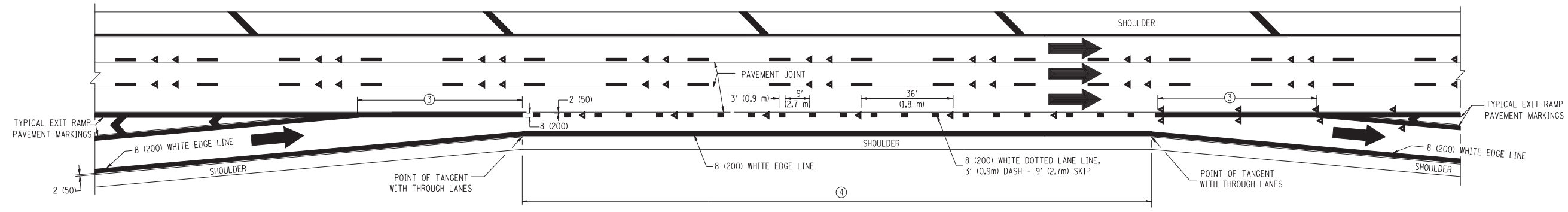


LANE REDUCTION PAVEMENT MARKINGS

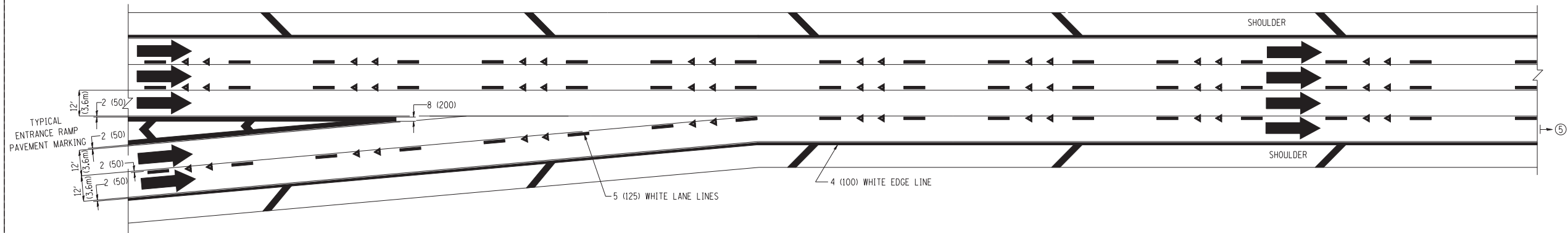
POSTED SPEED LIMIT	D DISTANCE
45 MPH	750' (230 m)
55 MPH	950' (290 m)
65 MPH	1200' (365 m)



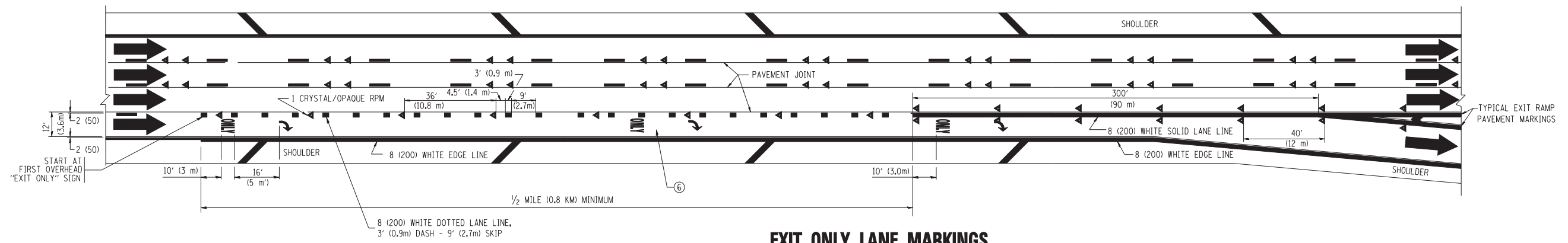
- NOTES:**
- ① THE DIAGONAL LINES SHALL BE SPACED AT 40' (12 m) C-C ACROSS ALL STRUCTURES WHICH ARE 500' (150 m) OR LESS IN LENGTH. THE DIAGONAL LINES ARE NOT REQUIRED ON SHOULDERS WHICH ARE 6' (1.8 m) OR LESS IN WIDTH.
 - ② 4" (2' DASH, 6' SKIP) MARKING ON TAPERED ENTRANCE AND EXIT RAMP SHALL BE OMITTED ON TANGENT SECTIONS.



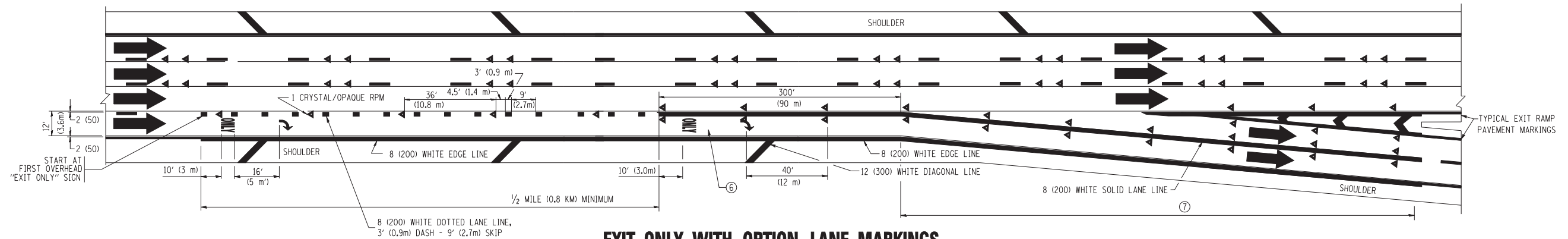
AUXILIARY LANE MARKINGS



TWO LANE ENTRANCE RAMP WITH MERGE MARKINGS



EXIT ONLY LANE MARKINGS



EXIT ONLY WITH OPTION LANE MARKINGS

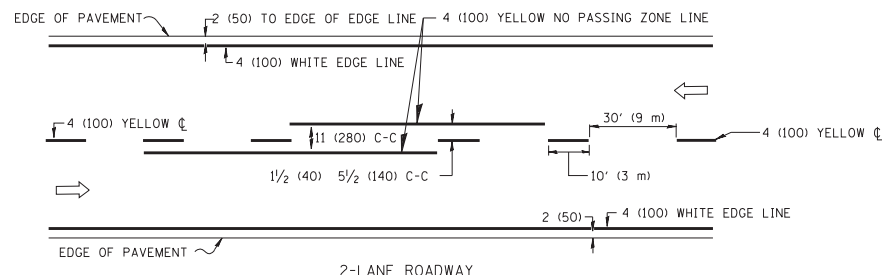
- NOTES**
- ③ OMIT WHEN LENGTH OF AUXILIARY LANE IS LESS THAN 500' (150 m).
 - ④ 8-INCH WIDE DOTTED LANE LINE MARKINGS SHALL BE USED WHEN THE LENGTH OF THE AUXILIARY LANE IS 2 MILES OR LESS.
 - ⑤ FOR TWO-LANE ENTRANCE RAMP, IF RIGHT LANE ENDS, USE TYPICAL ENTRANCE RAMP PAVEMENT MARKINGS.
 - ⑥ ONLY AND ARROWS EQUALLY SPACED, 500' (150 m) MAXIMUM SPACING. FULL SIZE LETTERS AND ARROW SHALL BE USED.
 - ⑦ CONTINUE 8" SOLID LANE LINE THROUGH EXIT TO END OF PAVED GORE.

FILE NAME =	USER NAME = leysa	DESIGNED - D.W.S.	REVISED - D.W.S. 07-96
ce:\pw\work\PWIDOT\LEYSAN\0108315\tc12.dgn		DRAWN -	REVISED - J.A.F. 02-06
	PLOT SCALE = 50.000' / IN.	CHECKED -	REVISED - S.P.B. 01-07
	PLOT DATE = 1/22/2010	DATE - 01-90	REVISED - S.P.B. 01-10

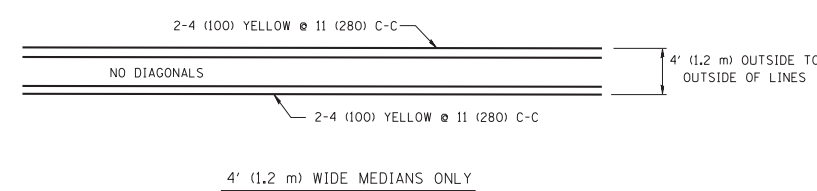
**STATE OF ILLINOIS
DEPARTMENT OF TRANSPORTATION**

MULTI-LANE FREEWAY PAVEMENT MARKING DETAILS			
SCALE: NONE	SHEET NO. 2 OF 2 SHEETS	STA.	TO STA.

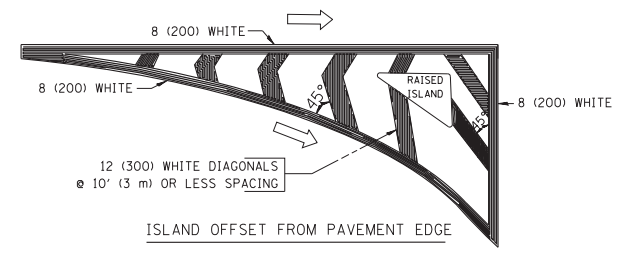
F.A. RTE.	SECTION	COUNTY	TOTAL SHEETS	SHEET NO.
	TC-12		537	404
FED. ROAD DIST. NO. 1 ILLINOIS FED. AID PROJECT			CONTRACT NO.	



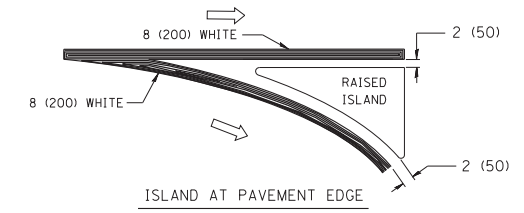
2-LANE ROADWAY



4' (1.2 m) WIDE MEDIANS ONLY

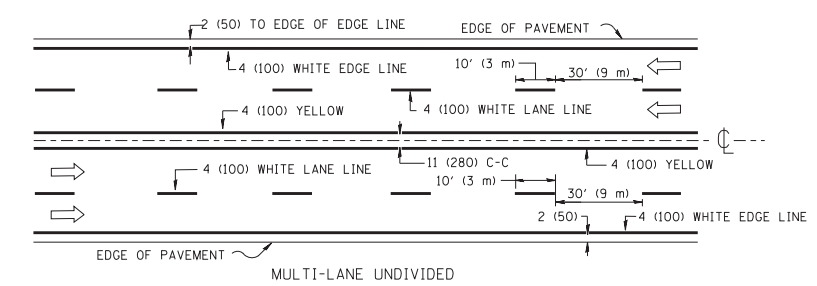


ISLAND OFFSET FROM PAVEMENT EDGE

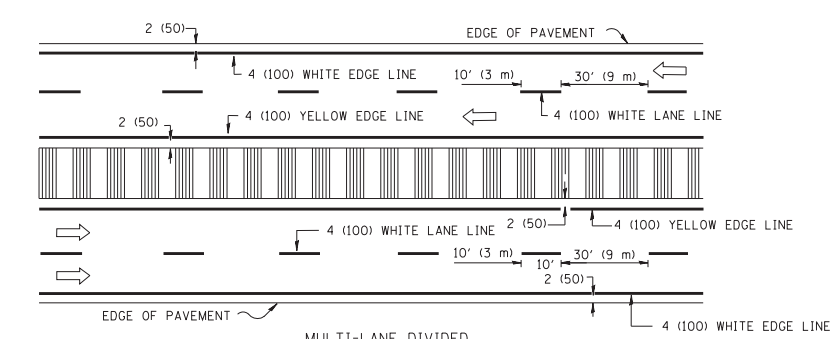


ISLAND AT PAVEMENT EDGE

TYPICAL ISLAND MARKING



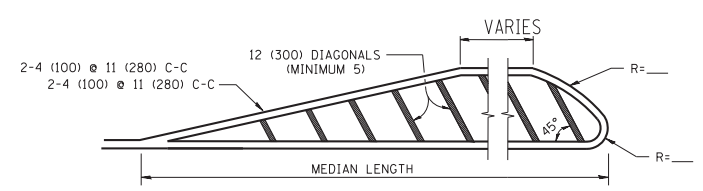
MULTI-LANE UNDIVIDED



MULTI-LANE DIVIDED WITH MOUNTABLE MEDIAN

NOTE: MEDIANS WITH BARRIER CURB DO NOT REQUIRE AN EDGE LINE

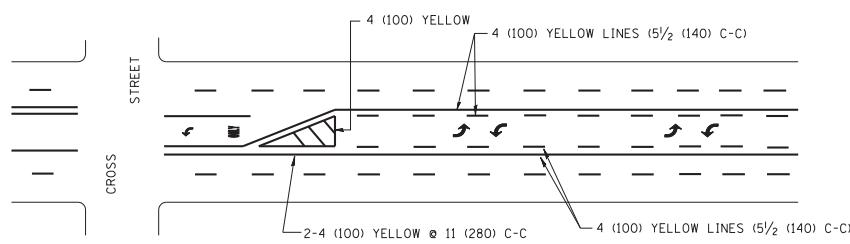
TYPICAL LANE AND EDGE LINE MARKING



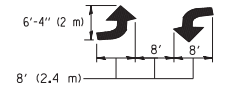
FOR MEDIAN LENGTHS WHERE DIAGONAL SPACING CANNOT BE ATTAINED, USE 5 (FIVE) EQUALLY SPACED DIAGONAL LINES.

DIAGONAL LINE SPACING: 50' (15 m) C-C (LESS THAN 30MPH (50 km/h))
75' (25 m) C-C 30MPH (50 km/h) TO 45MPH (70 km/h)
150' (45 m) C-C (MORE THAN 45MPH (70 km/h))

MEDIANS OVER 4' (1.2 m) WIDE

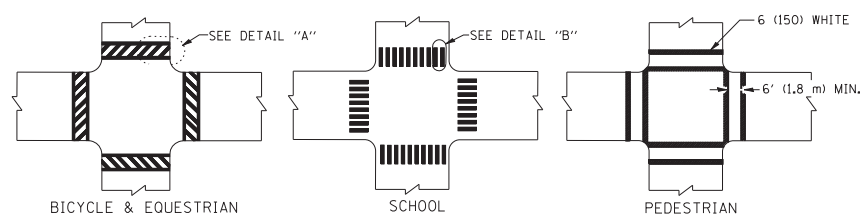


A MINIMUM OF TWO PAIRS OF TURN ARROWS SHALL BE USED, WHITE IN COLOR. ADDITIONAL PAIRS SHALL BE PLACED AT 200' (60 m) TO 300' (90 m) INTERVALS.

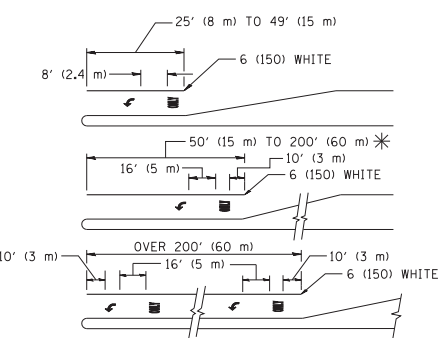


MEDIAN WITH TWO-WAY LEFT TURN LANE

TYPICAL PAINTED MEDIAN MARKING



TYPICAL CROSSWALK MARKING



FULL SIZE LETTERS 8' (2.4 m) AND ARROWS SHALL BE USED.
AREA = 15.6 SQ. FT. (1.5 m²) ONLY AREA = 20.8 SQ. FT. (1.9 m²)

* TURN LANES IN EXCESS OF 400' (120 m) IN LENGTH MAY HAVE AN ADDITIONAL SET OF ARROW - "ONLY" INSTALLED MIDWAY BETWEEN THE OTHER TWO SETS OF ARROW - "ONLY".

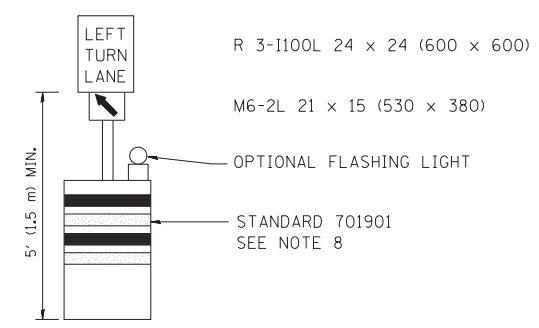
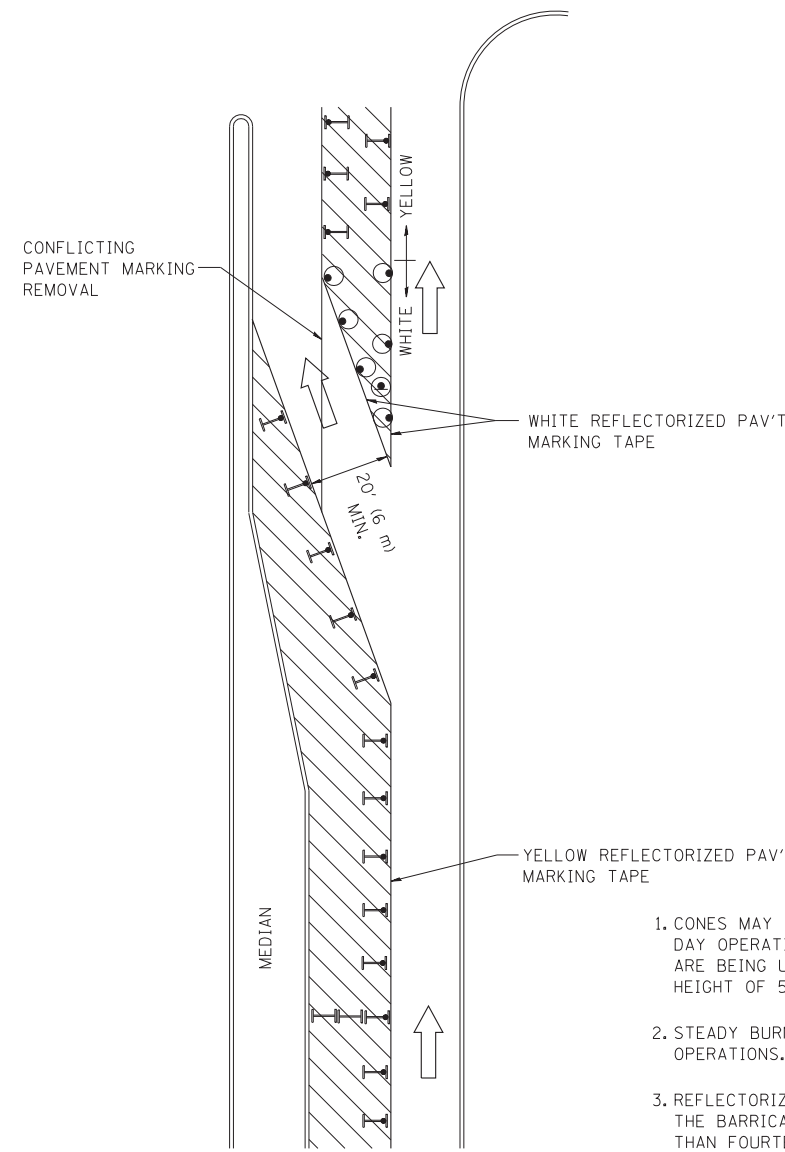
TYPICAL LEFT (OR RIGHT) TURN LANE

TYPICAL TURN LANE MARKING

TYPE OF MARKING	WIDTH OF LINE	PATTERN	COLOR	SPACING / REMARKS
CENTERLINE ON 2 LANE PAVEMENT	4 (100)	SKIP-DASH	YELLOW	10' (3 m) LINE WITH 30' (9 m) SPACE
CENTERLINE ON MULTI-LANE UNDIVIDED PAVEMENT	2 @ 4 (100)	SOLID	YELLOW	11 (280) C-C
NO PASSING ZONE LINES: FOR ONE DIRECTION	4 (100)	SOLID	YELLOW	5/2 (140) C-C FROM SKIP-DASH CENTERLINE 11 (280) C-C OMIT SKIP-DASH CENTERLINE BETWEEN
FOR BOTH DIRECTIONS	2 @ 4 (100)	SOLID	YELLOW	
LANE LINES	4 (100) 5 (125) ON FREEWAYS	SKIP-DASH SKIP-DASH	WHITE WHITE	10' (3 m) LINE WITH 30' (9 m) SPACE
DOTTED LINES (EXTENSIONS OF CENTER, LANE OR TURN LANE MARKINGS)	SAME AS LINE BEING EXTENDED	SKIP-DASH	SAME AS LINE BEING EXTENDED	2' (600) LINE WITH 6' (1.8 m) SPACE
EDGE LINES	4 (100)	SOLID	YELLOW-LEFT WHITE-RIGHT	OUTLINE MOUNTABLE MEDIANS IN YELLOW; EDGE LINES ARE NOT USED NEXT TO BARRIER CURB
TURN LANE MARKINGS	6 (150) LINE; FULL SIZE LETTERS & SYMBOLS (8' (2.4m))	SOLID	WHITE	SEE TYPICAL TURN LANE MARKING DETAIL
TWO WAY LEFT TURN MARKING	2 @ 4 (100) EACH DIRECTION	SKIP-DASH AND SOLID	YELLOW	10' (3 m) LINE WITH 30' (9 m) SPACE FOR SKIP-DASH; 5/2 (140) C-C BETWEEN SOLID LINE AND SKIP-DASH LINE
	8' (2.4m) LEFT ARROW	IN PAIRS	WHITE	SEE TYPICAL TWO-WAY LEFT TURN MARKING DETAIL
CROSSWALK LINES (PEDESTRIAN) A. DIAGONALS (BIKE & EQUESTRIAN) B. LONGITUDINAL BARS (SCHOOL)	2 @ 6 (150) 12 (300) @ 45° 12 (300) @ 90°	SOLID SOLID SOLID	WHITE WHITE WHITE	NOT LESS THAN 6' (1.8 m) APART 2' (600) APART 2' (600) APART SEE TYPICAL CROSSWALK MARKING DETAILS.
STOP LINES	24 (600)	SOLID	WHITE	PLACE 4' (1.2 m) IN ADVANCE OF AND PARALLEL TO CROSSWALK, IF PRESENT. OTHERWISE, PLACE AT DESIRED STOPPING POINT, PARALLEL TO CROSSROAD CENTERLINE, WHERE POSSIBLE
PAINTED MEDIANS	2 @ 4 (100) WITH 12 (300) DIAGONALS @ 45°	SOLID	YELLOW; TWO WAY TRAFFIC WHITE; ONE WAY TRAFFIC	11 (280) C-C FOR THE DOUBLE LINE SEE TYPICAL PAINTED MEDIAN MARKING.
GORE MARKING AND CHANNELIZING LINES	8 (200) WITH 12 (300) DIAGONALS @ 45°	SOLID	WHITE	DIAGONALS: 15' (4.5 m) C-C (LESS THAN 30MPH (50 km/h)) 20' (6 m) C-C 30MPH (50 km/h) TO 45MPH (70 km/h) 30' (9 m) C-C (OVER 45MPH (70 km/h))
RAILROAD CROSSING	24 (600) TRANSVERSE LINES; "RR" 15' (4.5 m) LETTERS; 16 (400) LINE FOR "X"	SOLID	WHITE	SEE STATE STANDARD 780001 AREA OF: "R"=3.6 SQ. FT. (0.33 m ²) EACH "X"=54.0 SQ. FT. (5.0 m ²)
SHOULDER DIAGONALS	12 (300) @ 45°	SOLID	WHITE - RIGHT YELLOW - LEFT	50' (15 m) C-C (LESS THAN 30MPH (50 km/h)) 75' (25 m) C-C (30 MPH (50 km/h) TO 45MPH (70 km/h)) 150' (45 m) C-C (OVER 45MPH (70 km/h))

FOR FURTHER DETAILS ON PAVEMENT MARKING REFER TO STANDARD SPECIFICATIONS FOR ROAD AND BRIDGE CONSTRUCTION AND STATE STANDARD 780001.

All dimensions are in inches (millimeters) unless otherwise shown.









GENERAL NOTES

1. CONES MAY BE SUBSTITUTED FOR BARRICADES OR DRUMS AT HALF THE SPACING DURING DAY OPERATIONS. CONES SHALL BE A MINIMUM OF 28 (710) IN HEIGHT. WHEN CONES ARE BEING USED, THE "LEFT TURN LANE" SIGN MAY BE SKID MOUNTED AT A MINIMUM HEIGHT OF 5' (1.5 m).
2. STEADY BURNING LIGHTS WILL NOT BE REQUIRED ON BARRICADES OR DRUMS FOR DAY OPERATIONS. ALL LIGHTS SHALL BE MONODIRECTIONAL.
3. REFLECTORIZED TEMPORARY PAVEMENT MARKING TAPE SHALL BE PLACED THROUGHOUT THE BARRICADED AREA OF EACH TURN BAY WHERE THE CLOSURE TIME IS GREATER THAN FOURTEEN DAYS.
4. THIS APPLICATION ALSO APPLIES WHEN WORK IS BEING PERFORMED IN THE RIGHT LANE(S) AND THE RIGHT TURN BAY IS TO REMAIN OPEN. UNDER THIS CONDITION, "RIGHT TURN LANE" R3-100 24 x 24 (600 x 600) AND M6-2R 21 x 15 (530 x 380) SHALL BE USED.
5. THESE CONTROLS SHALL SUPPLEMENT MAINLINE TRAFFIC CONTROL FOR LANE CLOSURES.
6. LONGITUDINAL DIMENSIONS MAY BE ADJUSTED TO FIT FIELD CONDITIONS.
7. FORM OPER 725 IS REQUIRED.
8. IF A DRUM OR TYPE II BARRICADE WITH AN ATTACHED SIGN PANEL WHICH MEETS NCHRP 350 REQUIREMENTS IS NOT AVAILABLE, THE SIGNS SHALL BE MOUNTED, ABOVE THE BARRICADES, ON SEPARATE SIGNS SUPPORTS THAT MEET NCHRP 350 PREQUIREMENTS.
9. TRAFFIC CONTROL AND PROTECTION AT TURN BAYS (TO REMAIN OPEN TO TRAFFIC) SHALL BE INCLUDED IN THE COST SPECIFIED TRAFFIC CONTROL STANDARDS OR ITEMS.

All dimensions are in inches (millimeters) unless otherwise shown.

LEGEND

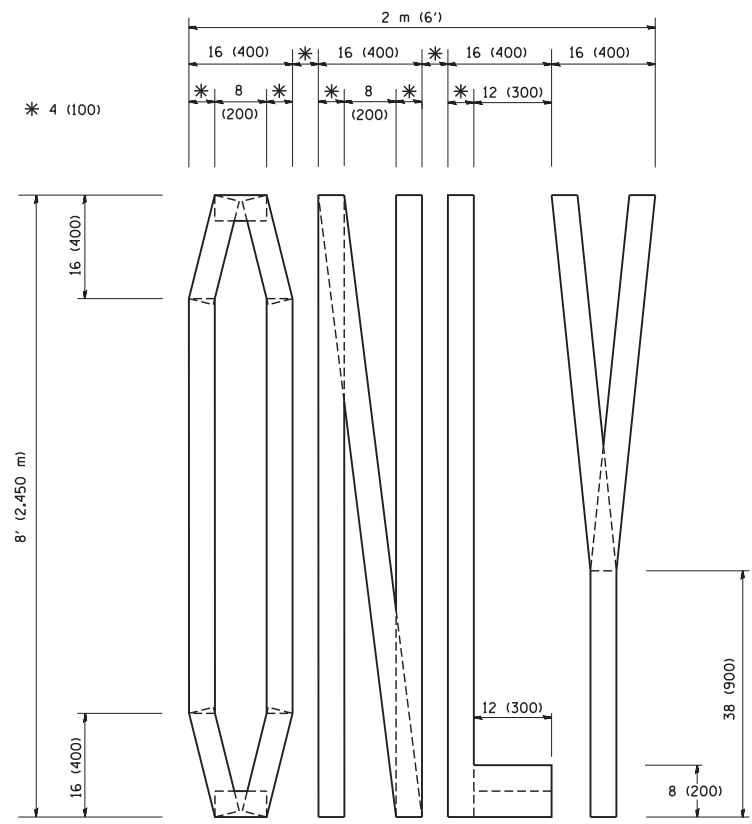
-  WORK AREA
-  LANE OPEN TO TRAFFIC
-  TYPE I OR II BARRICADE WITH STEADY BURN LIGHT
-  DRUM WITH STEADY BURN LIGHT
-  DRUM WITH SIGN (WITH OPTIONAL FLASHING LIGHT) SEE DETAIL
-  TYPE I OR II CHECK BARRICADE WITH FLASHING LIGHT

FILE NAME =	USER NAME = drivakosgn	REVISED -T. RAMMACHER 09-08-94	REVISED - R. BORO 09-14-09
ct:\pw\work\PWIDOT\DRIVAKOSGN\d0108315\14.dgn		REVISED - A. HOUSEH 11-07-95	REVISED -
		REVISED - A. HOUSEH 10-12-96	REVISED -
		REVISED -T. RAMMACHER 01-06-00	REVISED -

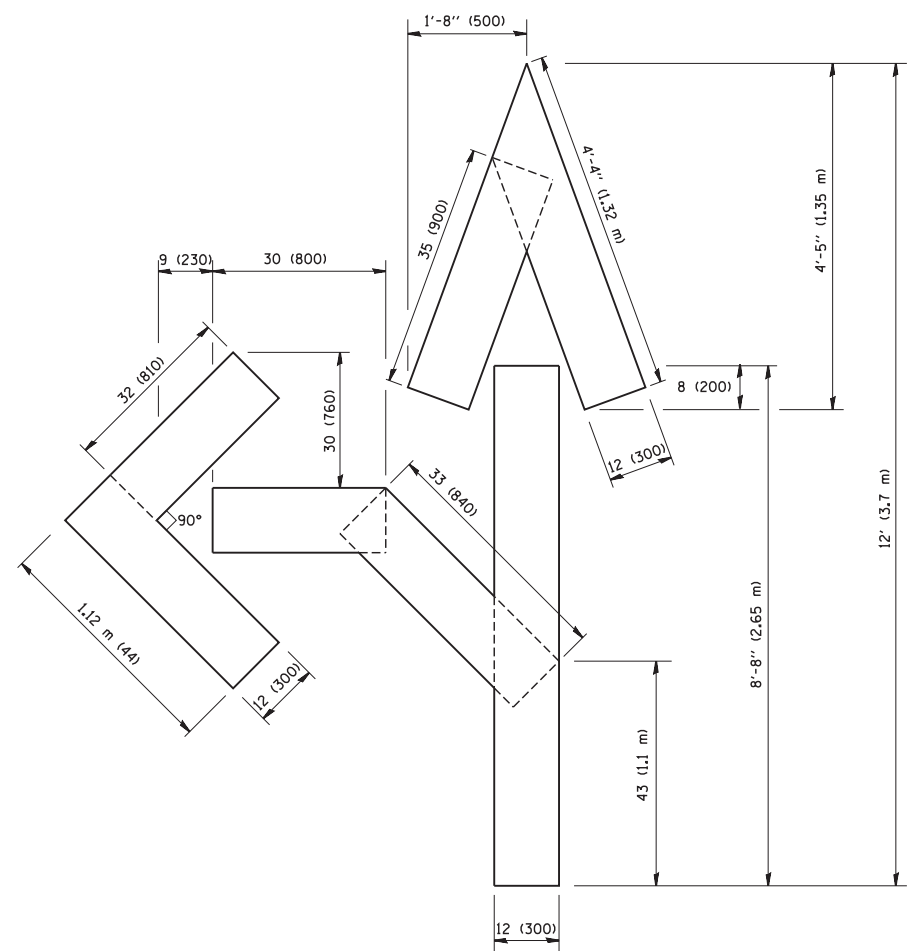
**STATE OF ILLINOIS
DEPARTMENT OF TRANSPORTATION**

TRAFFIC CONTROL AND PROTECTION AT TURN BAYS (TO REMAIN OPEN TO TRAFFIC)			
SCALE: NONE	SHEET NO. 1 OF 1 SHEETS	STA.	TO STA.

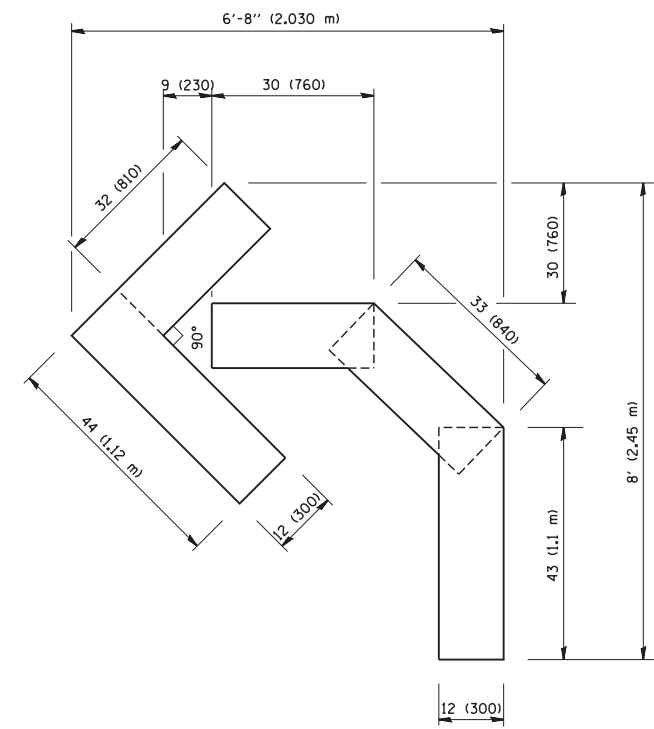
F.A. RTE.	SECTION	COUNTY	TOTAL SHEETS	SHEET NO.
			537	406
TC-14			CONTRACT NO.	
FED. ROAD DIST. NO. 1 ILLINOIS FED. AID PROJECT				



QUANTITY
 4 (100) LINE = 64.1 ft. (19.7 m)
 21.1 sq. ft. (1.97 sq. m)



QUANTITY
 4 (100) LINE = 82.5 ft. (25.3 m)
 27.5 sq. ft. (2.53 sq. m)



QUANTITY
 4 (100) LINE = 45.5 ft. (13.9 m)
 15.2 sq. ft. (1.39 sq. m)

All dimensions are in inches (millimeters) unless otherwise shown.

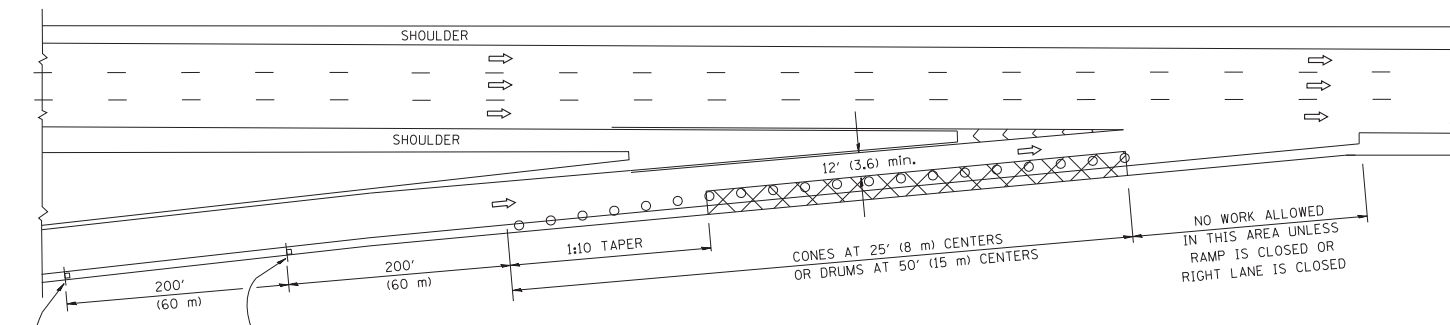
FILE NAME = W:\diststd\22x34\tc16.dgn	USER NAME = gaglionobt	DESIGNED -	REVISED -T. RAMMACHER 06-05-96
		DRAWN -	REVISED -T. RAMMACHER 11-04-97
	PLOT SCALE = 50.0000' / IN.	CHECKED -	REVISED -T. RAMMACHER 03-02-98
	PLOT DATE = 1/4/2008	DATE - 09-18-94	REVISED -E. GOMEZ 08-28-00

**STATE OF ILLINOIS
 DEPARTMENT OF TRANSPORTATION**

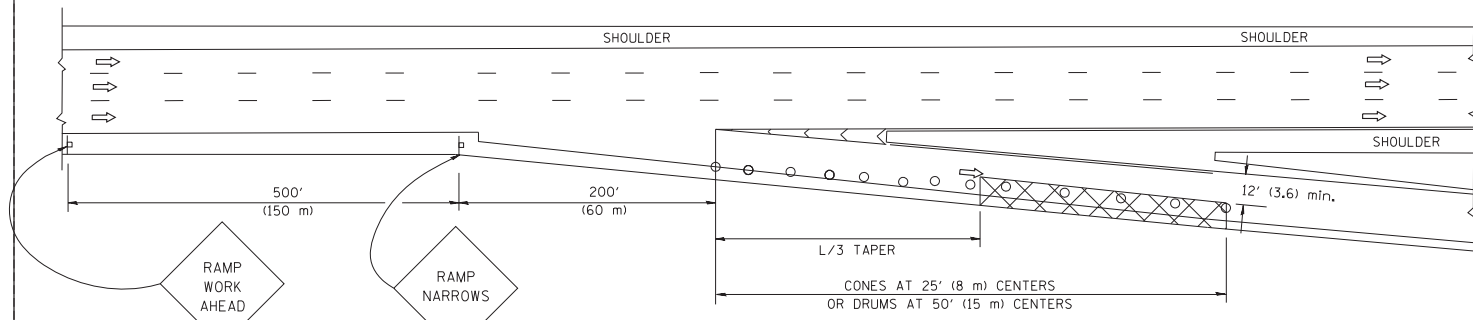
PAVEMENT MARKING LETTERS AND SYMBOLS FOR TRAFFIC STAGING			
SCALE: NONE	SHEET NO. 1 OF 1 SHEETS	STA.	TO STA.

F.A. RTE.	SECTION	COUNTY	TOTAL SHEETS	SHEET NO.
			537	407
TC-16		CONTRACT NO.		
FED. ROAD DIST. NO. 1 ILLINOIS FED. AID PROJECT				

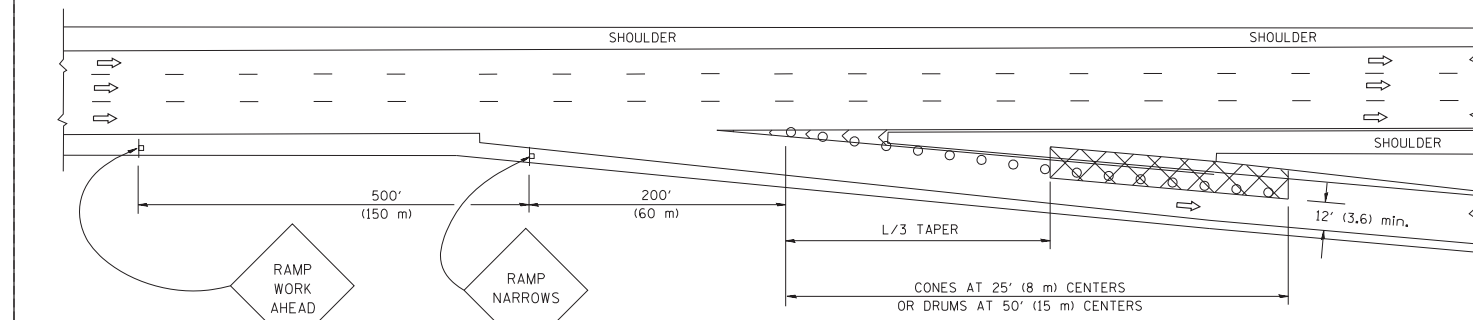
PARTIAL RAMP CLOSURE DETAILS



TYPICAL ENTRANCE RAMP



TYPICAL EXIT RAMP



TYPICAL EXIT RAMP

SYMBOLS

- ACTIVE WORK AREA
- SIGN ON PORTABLE OR PERMANENT SUPPORT
- FLAGGER WITH CONTROL SIGN
- TYPE II BARRICADE, DRUM OR VERTICAL BARRICADE WITH STEADY BURN MONO-DIRECTIONAL LIGHT
- CONE, DRUM OR BARRICADE

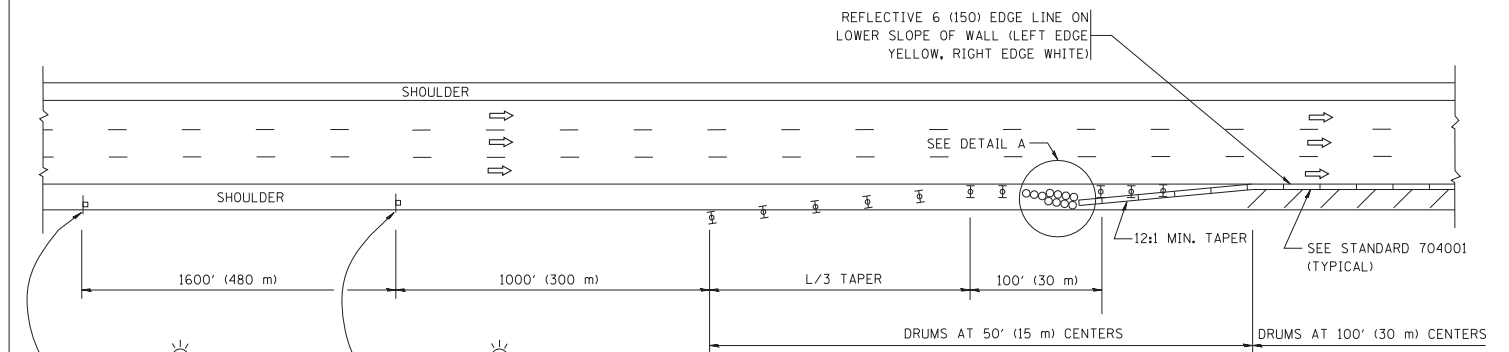
GENERAL NOTES

1. THE "L" DISTANCE EQUALS:

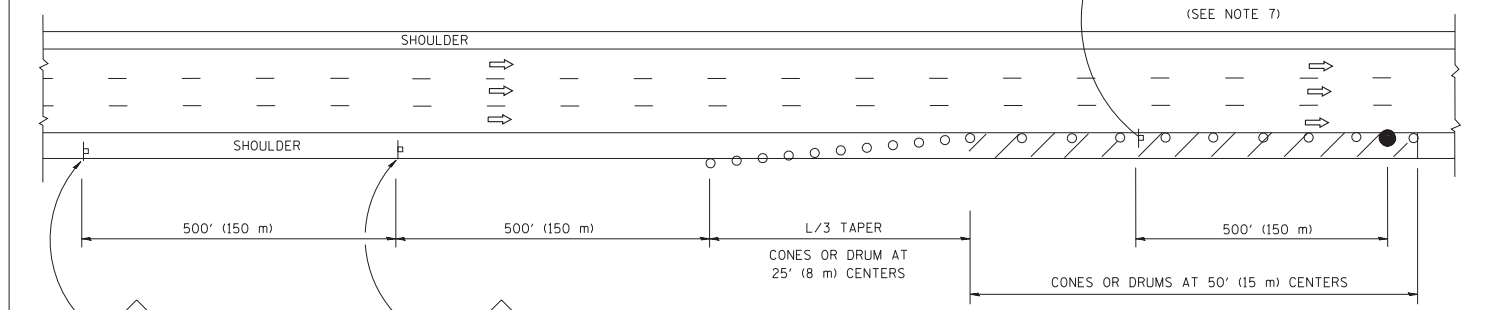
SPEED LIMIT	FORMULAS
45 mph (80 km/h) OR GREATER:	METRIC ENGLISH
	$L=0.65(W)(S)$ $L=(W)(S)$

W = WIDTH OF OFFSET IN FEET (METERS)
S = NORMAL POSTED SPEED MPH (KM/H)
2. PLASTIC DRUMS WITH HIGH PERFORMANCE REFLECTIVE SHEETING AND STEADY BURNING LIGHTS ARE REQUIRED FOR ALL NIGHTTIME CLOSURES.
3. ALL SIGNS SHALL BE POST MOUNTED IF THE CLOSURE TIME EXCEEDS FOUR DAYS.
4. FLASHING LIGHTS SHALL BE USED DURING THE HOURS OF DARKNESS AND SHALL BE INSTALLED ABOVE THE FIRST TWO SETS OF SIGNS.

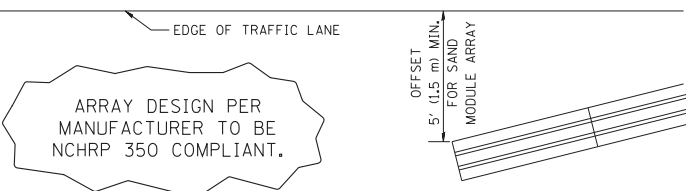
SHOULDER CLOSURE DETAILS



PERMANENT SHOULDER CLOSURE



DAYTIME SHOULDER CLOSURE



DETAIL "A"
IMPACT ATTENUATOR, TEMPORARY
(SEE NOTE 5)

5. THE IMPACT ATTENUATOR, TEMPORARY IS NOT REQUIRED WHEN THE TEMPORARY CONCRETE BARRIER WALL IS PROTECTED BY OR IS TIED INTO THE EXISTING GUARDRAIL. IF OFFSET IS LESS THAN 5 FEET USE NARROW USE TYPE DEVICE TO MEET NCHRP350.
6. AUTHORIZATION FROM THE DISTRICT'S BUREAU OF TRAFFIC IS REQUIRED FOR ALL FREEWAY CLOSURES.
7. THE FLAGGER AND FLAGGER SIGN ARE REQUIRED AT THE ABOVE WORK SITES WHEN:
 - a. FOUR OR MORE WORK VEHICLES ENTER THE TRAFFIC LANES IN A ONE HOUR PERIOD.
 - b. THE WORK AVTIVITY REQUIRES FREQUENT ENCROACHMENT INTO THE LANE OPEN TO TRAFFIC.

THE FLAGGER SHALL BE STATIONED APPROXIMATELY 100' (30 m) TO 200' (60 m) IN ADVANCE OF THE WORKERS.


ALL DIMENSIONS ARE IN INCHES (MILLIMETERS) UNLESS OTHERWISE SHOWN.


FILE NAME = W:\diststd\22x34\17.dgn	USER NAME = leuss	DESIGNED -	REVISED - 04-03
		DRAWN - D.W.S.	REVISED - J.A.F. 12-06
	PLOT SCALE = 50.0000' / IN.	CHECKED -	REVISED - S.P.B. 01-07
	PLOT DATE = 1/26/2010	DATE - 11-96	REVISED - S.P.B. 12-09


STATE OF ILLINOIS
DEPARTMENT OF TRANSPORTATION

TRAFFIC CONTROL DETAILS FOR FREEWAY SHOULDER CLOSURES AND PARTIAL RAMP CLOSURES				F.A. RTE.	SECTION	COUNTY	TOTAL SHEETS	SHEET NO.
SCALE: NONE				SHEET NO. 1 OF 1 SHEETS	STA.	TO STA.	537	408
CONTRACT NO.				TC-17				
FED. ROAD DIST. NO. 1 ILLINOIS FED. AID PROJECT								

ROUTE MARKERS

 FOR U.S. ROUTES
M1-40-2424

 FOR ILLINOIS ROUTES
M1-50-2424

 R.R. UNMARKED ROUTES
SPECIAL 24" x 18" VARIABLE
4" BLACK LETTERS ON WHITE
REFLECTIVE BACKGROUND

ARROWS SIGNS

 M5-1L-2115

 M5-1R-2115

 M6-1-2115

 M6-1-2115

 M6-3-2115

CARDINAL DIRECTION & DETOUR SIGNS

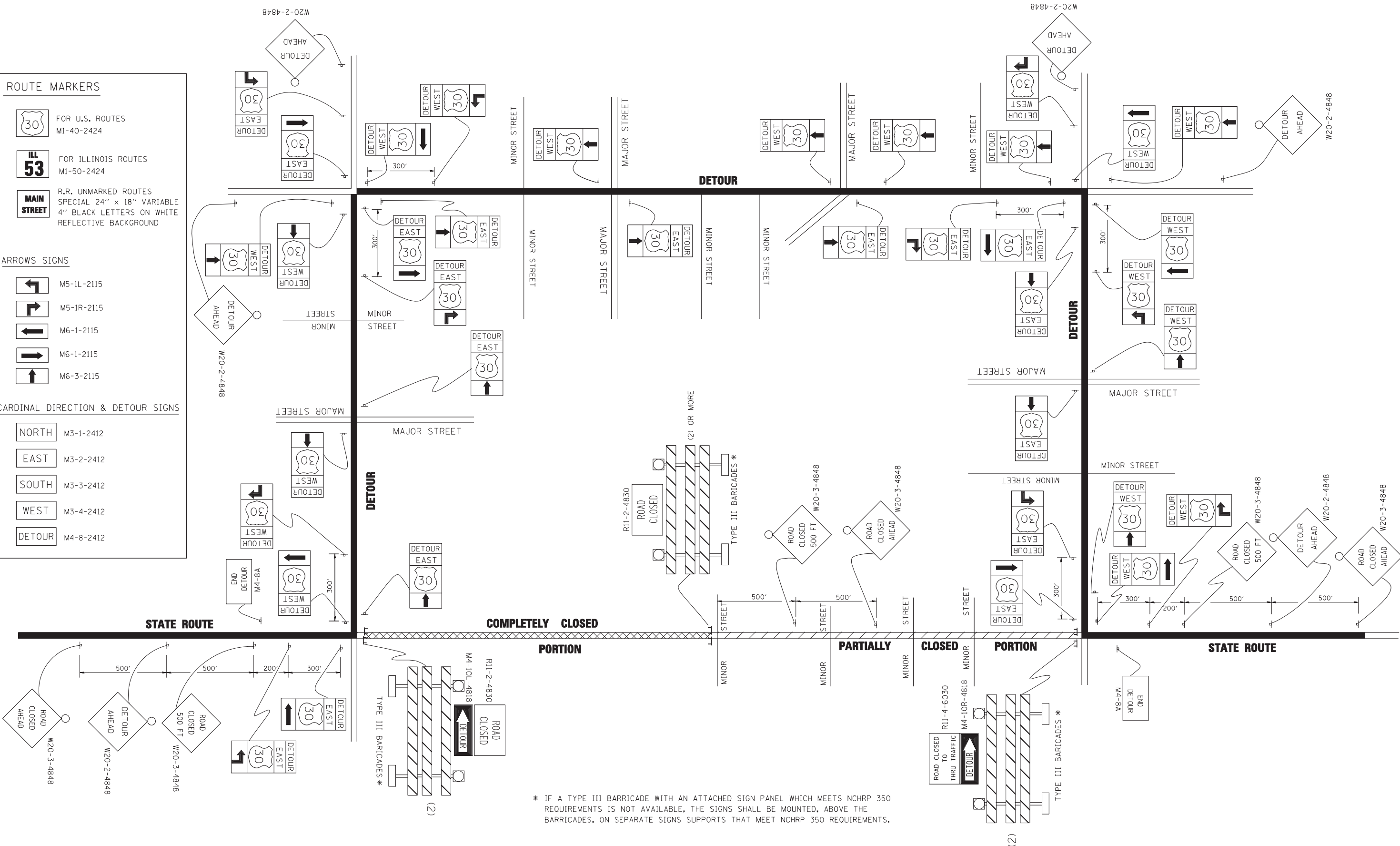
 NORTH M3-1-2412

 EAST M3-2-2412

 SOUTH M3-3-2412

 WEST M3-4-2412

 DETOUR M4-8-2412



* IF A TYPE III BARRICADE WITH AN ATTACHED SIGN PANEL WHICH MEETS NCHRP 350 REQUIREMENTS IS NOT AVAILABLE, THE SIGNS SHALL BE MOUNTED, ABOVE THE BARRICADES, ON SEPARATE SIGNS SUPPORTS THAT MEET NCHRP 350 REQUIREMENTS.

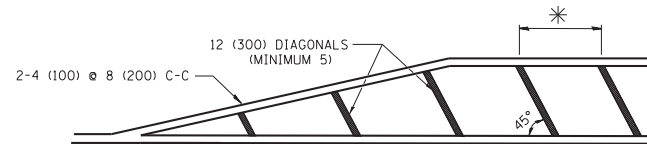
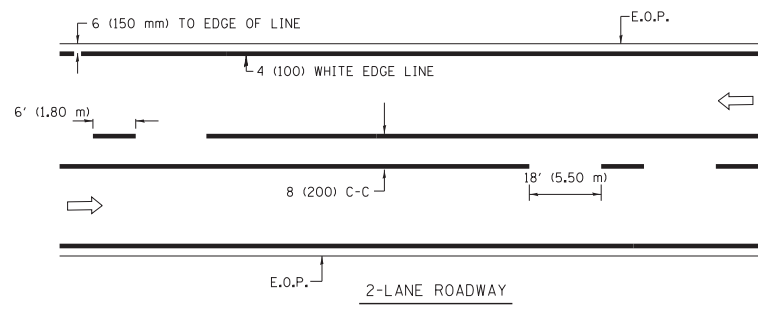
FILE NAME =	USER NAME = drivakosgn	DESIGNED -	REVISED - 10-18-02
ct:\pw\work\PWIDOT\DRIVAKOSGN\108315\1121.dgn		DRAWN -	REVISED - R. BORO 09-14-09
		PLOT SCALE = 49.9999' / IN.	REVISED -
		CHECKED -	REVISED -
		DATE -	REVISED -

**STATE OF ILLINOIS
DEPARTMENT OF TRANSPORTATION**

**DETOUR SIGNING
FOR CLOSING STATE HIGHWAYS**

SCALE: NONE SHEET NO. 1 OF 1 SHEETS STA. TO STA.

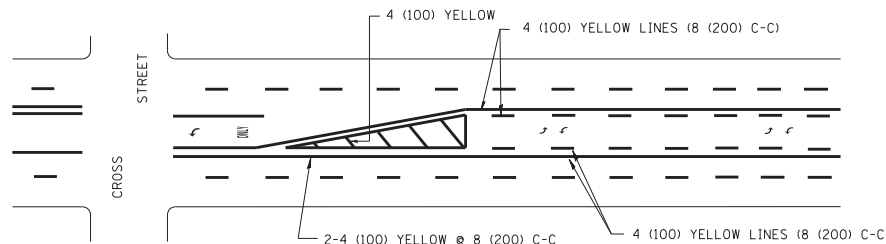
F.A. RTE.	SECTION	COUNTY	TOTAL SHEETS	SHEET NO.
	TC-21		537	409
FED. ROAD DIST. NO. 1 ILLINOIS FED. AID PROJECT			CONTRACT NO.	



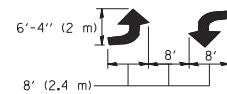
* FOR MEDIAN LENGTHS WHERE DIAGONAL SPACING CANNOT BE ATTAINED, USE 5 (FIVE) EQUALLY SPACED DIAGONAL LINES.

* DIAGONAL LINE SPACING: 20' (6.1 m) C-C

PAINTED MEDIANS

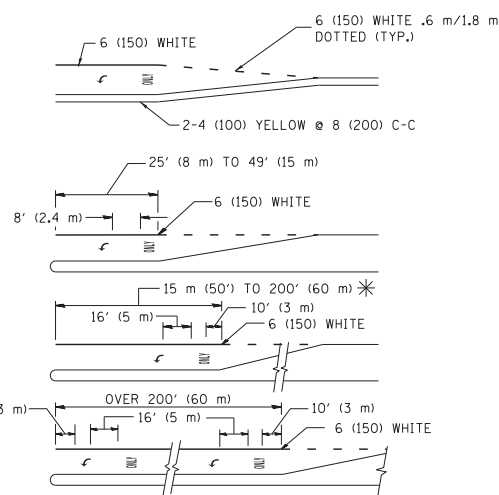


A MINIMUM OF TWO PAIRS OF TURN ARROWS SHALL BE USED, WHITE IN COLOR. ADDITIONAL PAIRS SHALL BE PLACED AT 200' (60 m) TO 300' (90 m) INTERVALS.



MEDIAN WITH TWO-WAY LEFT TURN LANE

TYPICAL PAINTED MEDIAN MARKING

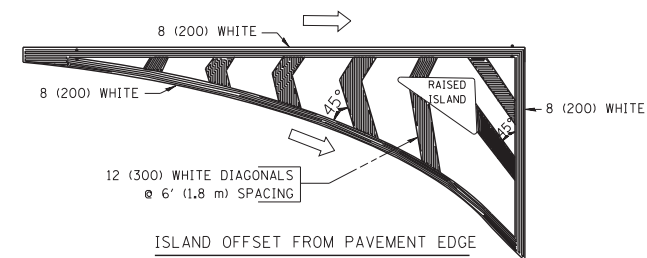


FULL SIZE LETTERS 8' (2.4 m) AND ARROWS SHALL BE USED. AREA = 15.8 SQ. FT. (1.47 m²) ONLY AREA = 22.9 SQ. FT. (2.13 m²)

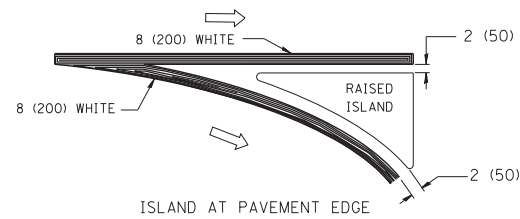
* TURN LANES IN EXCESS OF 400' (120 m) IN LENGTH MAY HAVE AN ADDITIONAL SET OF ARROW - "ONLY" INSTALLED MIDWAY BETWEEN THE OTHER TWO SETS OF ARROW - "ONLY".

TYPICAL LEFT (OR RIGHT) TURN LANE

TYPICAL TURN LANE MARKING



ISLAND OFFSET FROM PAVEMENT EDGE



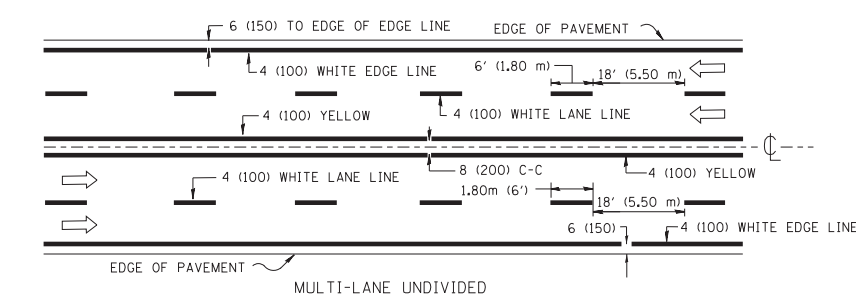
ISLAND AT PAVEMENT EDGE

TYPICAL ISLAND MARKING

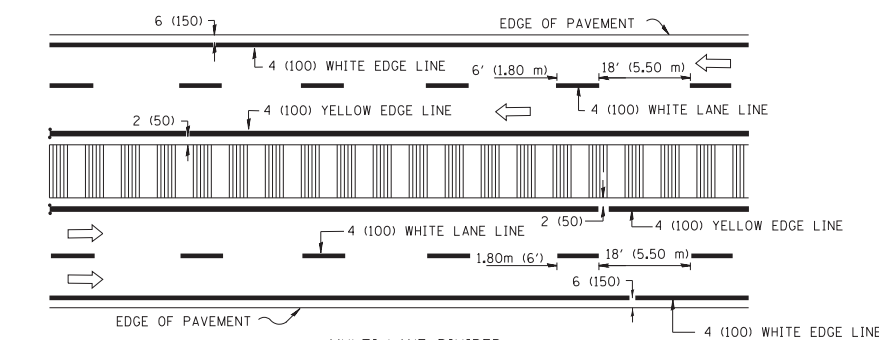
TYPE OF MARKING	WIDTH OF LINE	PATTERN	COLOR	SPACING / REMARKS
CENTERLINE ON 2 LANE PAVEMENT	4 (100)	SKIP-DASH	YELLOW	6' (1.80 m) LINE WITH 18' (5.50 m) SPACE
CENTERLINE ON MULTI-LANE UNDIVIDED PAVEMENT	2 @ 4 (100)	SOLID	YELLOW	8 (200) C-C
NO PASSING ZONE LINES: FOR ONE DIRECTION FOR BOTH DIRECTIONS	4 (100) 2 @ 4 (100)	SOLID SOLID	YELLOW YELLOW	8 (200) C-C
LANE LINES	4 (100) 5 (125) ON FREEWAYS	SKIP-DASH SKIP-DASH	WHITE WHITE	6' (1.80 m) LINE WITH 18' (5.50 m) SPACE
DOTTED LINES (EXTENSIONS OF CENTER, LANE OR TURN LANE MARKINGS)	SAME AS LINE BEING EXTENDED	SKIP-DASH	SAME AS LINE BEING EXTENDED	2' (600) LINE WITH 6' (1.8) SPACE
EDGE LINES	4 (100)	SOLID	YELLOW-LEFT WHITE-RIGHT	OUTLINE MOUNTABLE MEDIANS IN YELLOW; EDGE LINES ARE NOT USED NEXT TO BARRIER CURB
TURN LANE MARKINGS	6 (150) LINE; FULL SIZE LETTERS & SYMBOLS (8' (2.4 m))	SOLID	WHITE	SEE TYPICAL TURN LANE MARKING DETAIL
TWO WAY LEFT TURN MARKING	2 @ 4 (100) EACH DIRECTION 8' (2.4 m) LEFT ARROW	SKIP-DASH AND SOLID IN PAIRS	YELLOW WHITE	6' (1.8 m) LINE WITH 18' (5.50 m) SPACE FOR SKIP-DASH; 8 (200) C-C BETWEEN SOLID LINE AND SKIP-DASH LINE SEE TYPICAL TWO-WAY LEFT TURN MARKING DETAIL
CROSSWALK LINES A. DIAGONALS (BIKE & EQUESTRIAN) B. LONGITUDINAL BARS (SCHOOL & PEDESTRIAN)	12 (300) @ 45° 24 (600) @ 90°	SOLID SOLID	WHITE WHITE	2' (600) APART 2' (600) APART SEE TYPICAL CROSSWALK MARKING DETAILS.
STOP LINES	24 (600)	SOLID	WHITE	PLACE 4' (1.2 m) IN ADVANCE OF AND PARALLEL TO CROSSWALK, IF PRESENT. OTHERWISE, PLACE AT DESIRED STOPPING POINT. PARALLEL TO CROSSROAD CENTERLINE, WHERE POSSIBLE
PAINTED MEDIANS	2 @ 4 (100) WITH 12 (300) DIAGONALS @ 45°	SOLID	YELLOW: TWO WAY TRAFFIC WHITE: ONE WAY TRAFFIC	8 (200) C-C FOR THE DOUBLE LINE SEE TYPICAL PAINTED MEDIAN MARKING.
GORE MARKING AND CHANNELIZING LINES	8 (200) WITH 12 (300) DIAGONALS @ 45°	SOLID	WHITE	DIAGONALS: 20' (6.1 m) (LESS THAN 30 MPH (50 km/h))
RAILROAD CROSSING	24 (600) TRANSVERSE LINES; "RR" IS 6' (1.8 m) LETTERS; 16 (400) LINE FOR "X"	SOLID	WHITE	SEE STATE STANDARD 780001 AREA OF: "R"=3.6 SQ. FT. (0.33m ²) EACH "X"=54.0 SQ. FT. (5.0 m ²)

FOR FURTHER DETAILS ON PAVEMENT MARKING REFER TO STREET MARKING STANDARDS, PRINTED BY CITY OF CHICAGO, DEPARTMENT OF TRANSPORTATION, BUREAU OF TRAFFIC.

ALL DIMENSIONS ARE IN INCHES (MILLIMETERS) UNLESS OTHERWISE SHOWN.



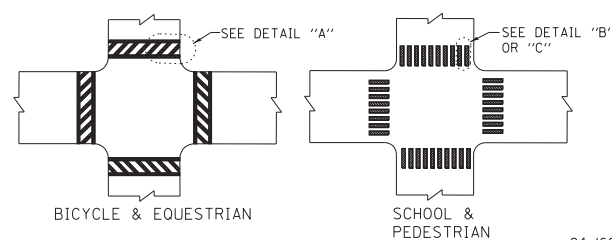
MULTI-LANE UNDIVIDED



MULTI-LANE DIVIDED WITH MOUNTABLE MEDIAN

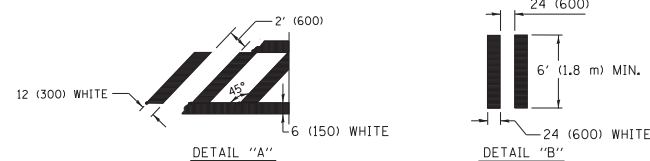
NOTE: MEDIANS WITH BARRIER CURB DO NOT REQUIRE AN EDGE LINE

TYPICAL LANE AND EDGE LINE MARKING

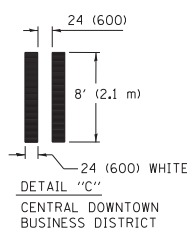


BICYCLE & EQUESTRIAN

SCHOOL & PEDESTRIAN



TYPICAL CROSSWALK MARKING



DETAIL "C"

CENTRAL DOWNTOWN BUSINESS DISTRICT

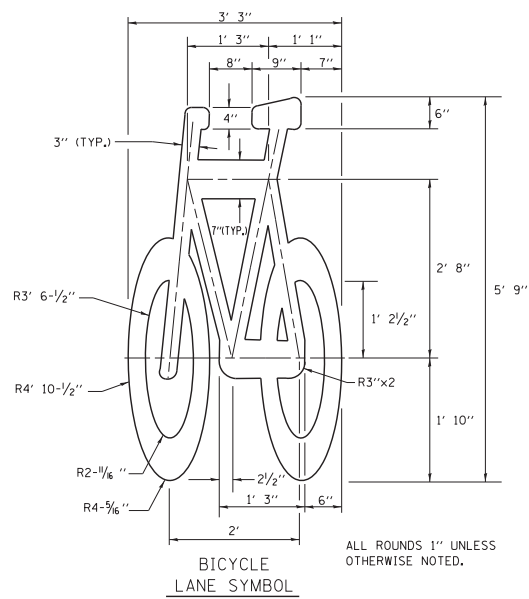
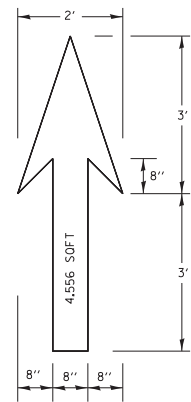
FILE NAME =	USER NAME = drivakosgn	DESIGNED -	REVISED - T. RAMMACHER 12-07-00
ca:\pwwork\p1dot\drivakosgn\d0108315\te24.dgn		DRAWN -	REVISED - K. ENG 02-28-12
	PLOT SCALE = 50.000' / in.	CHECKED -	REVISED -
	PLOT DATE = 3/1/2012	DATE -	REVISED -

STATE OF ILLINOIS
DEPARTMENT OF TRANSPORTATION

CITY OF CHICAGO
TYPICAL PAVEMENT MARKINGS

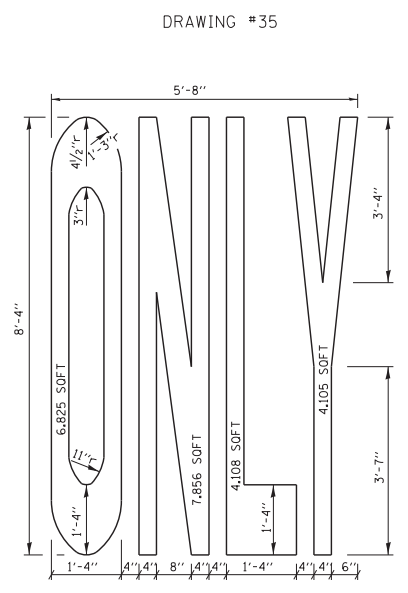
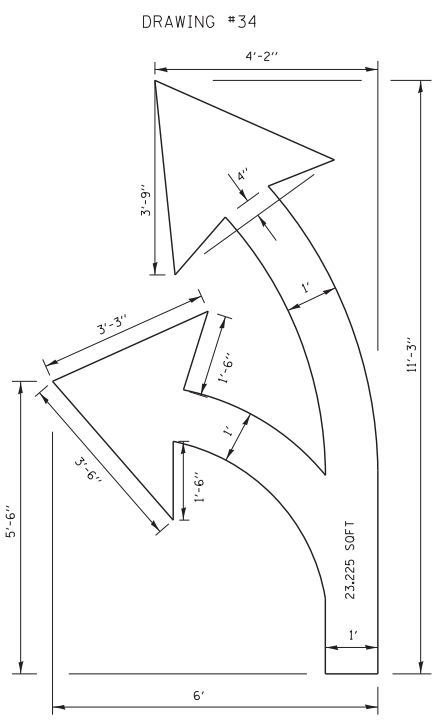
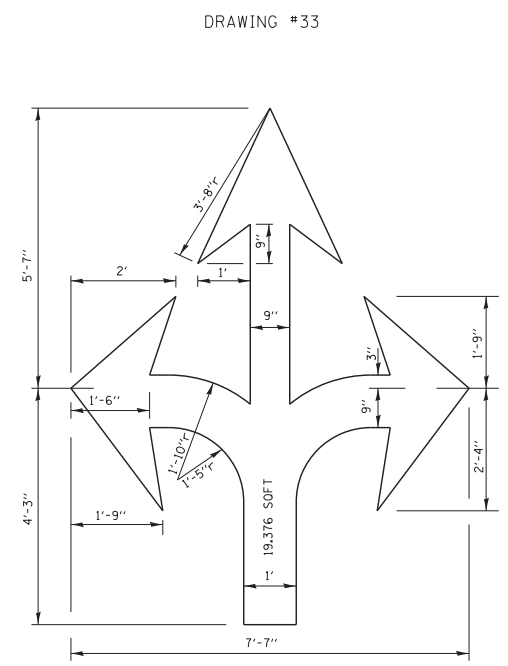
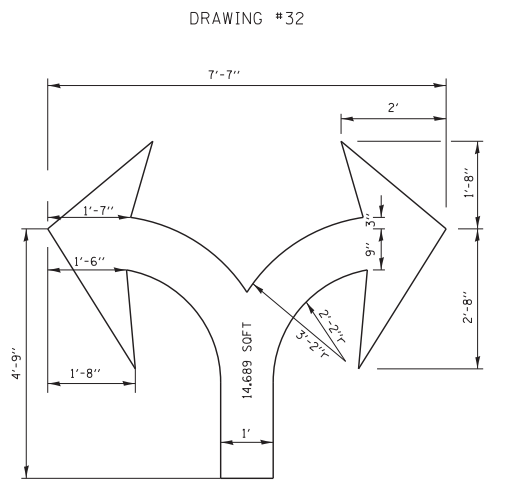
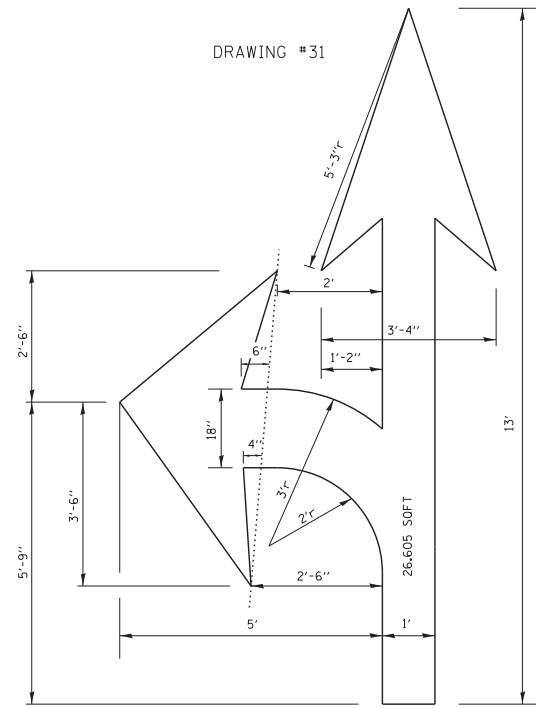
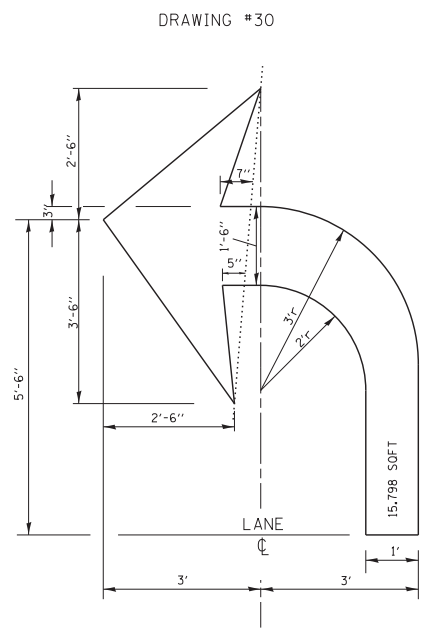
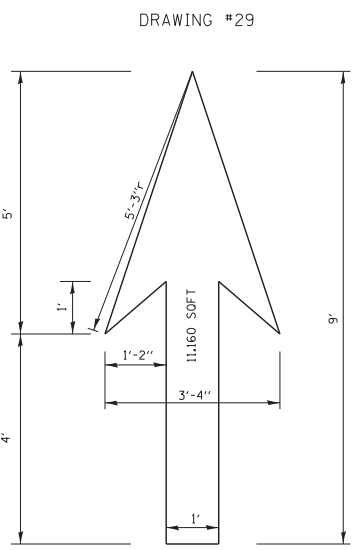
SCALE: NONE SHEET NO. 1 OF 3 SHEETS STA. TO STA.

F.A. RTE.	SECTION	COUNTY	TOTAL SHEETS	SHEET NO.
	TC-24		537	411
FED. ROAD DIST. NO. 1 ILLINOIS		FED. AID PROJECT		



NOTE:
 1.) FOR BIKE LANE SYMBOLS ONLY, USE PRE-FORMED THERMOPLASTIC WITH A MINIMUM THICKNESS OF 90 MILS, MINIMUM SKID RESISTANCE VALUE OF 60 BPN, & A MINIMUM INDEX OF REFRACTION OF 1.50.
 2.) THE RESIDENT ENGINEER SHALL CONTACT MR. BEN GOMBERG AT 312-744-8093 AT LEAST ONE CALENDAR WEEK PRIOR TO INSTALLING BIKE LANE SYMBOLS.

TYPICAL BIKE LANE SYMBOLS
 DRAWING #28



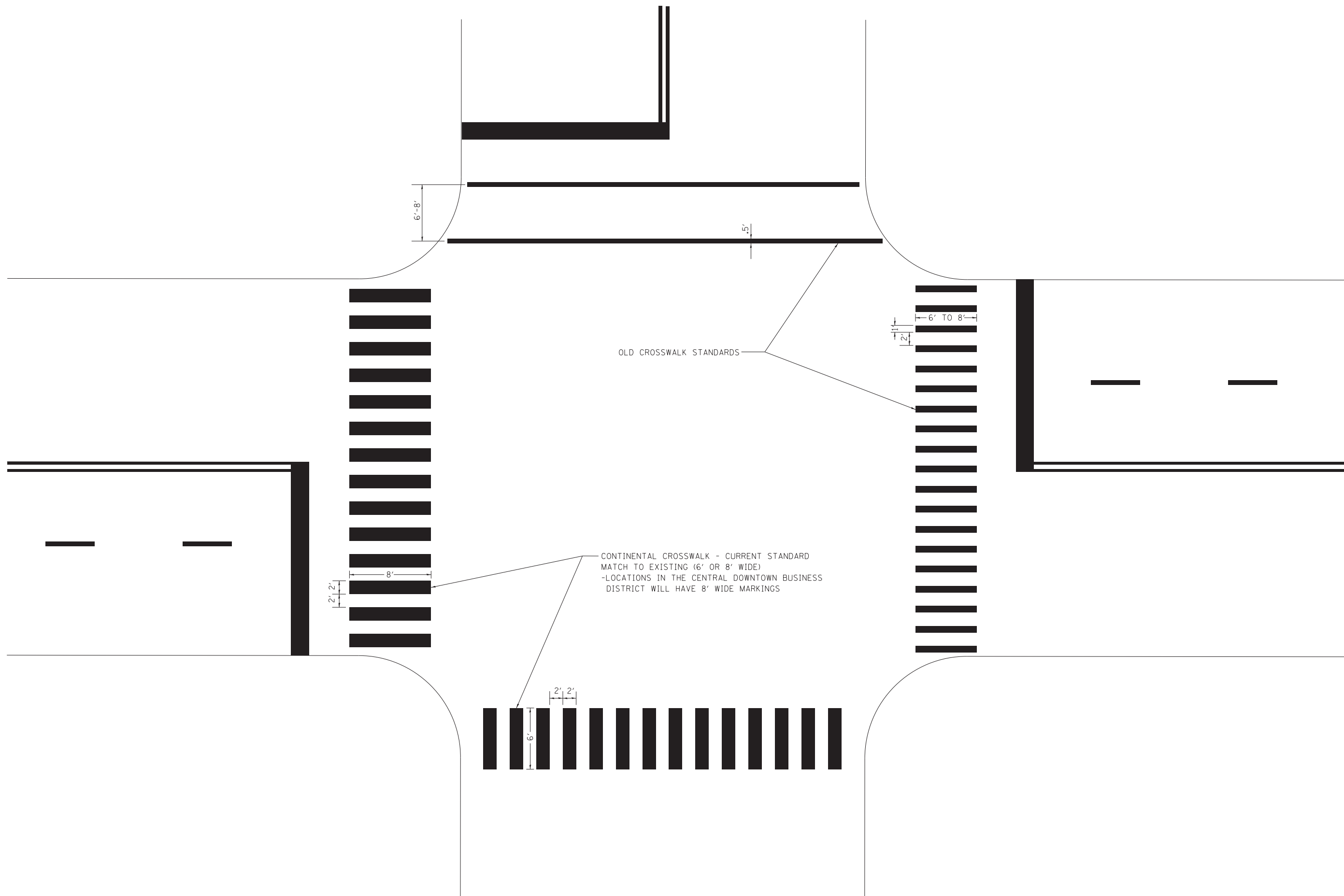
NOTE:
 ALL MARKINGS SHALL BE SOLID WHITE UNLESS OTHERWISE NOTED IN THE PLANS

FILE NAME =	USER NAME = drivakosgn	DESIGNED -	REVISED - T. RAMMACHER 12-07-00
ct:\pwork\pwork\drivakosgn\d0108315\te24.dgn		DRAWN -	REVISED - K. ENG 02-28-12
	PLOT SCALE = 50.000' / in.	CHECKED -	REVISED -
	PLOT DATE = 3/29/2012	DATE -	REVISED -

STATE OF ILLINOIS
 DEPARTMENT OF TRANSPORTATION

CITY OF CHICAGO			
TYPICAL PAVEMENT MARKINGS			
SCALE: NONE	SHEET NO. 2 OF 3 SHEETS	STA.	TO STA.

F.A. RTE.	SECTION	COUNTY	TOTAL SHEETS	SHEET NO.
			537	412
TC-24		CONTRACT NO.		
FED. ROAD DIST. NO. 1 ILLINOIS FED. AID PROJECT				



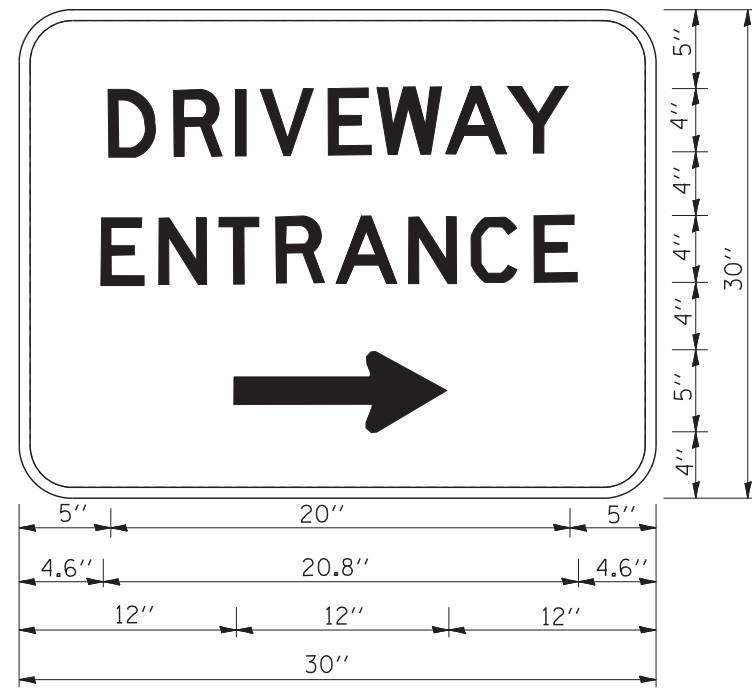
FILE NAME =	USER NAME = drivakosgn	DESIGNED -	REVISED - T. RAMMACHER 12-07-00
ct:\pw\work\p\dot\drivakosgn\d0108315\te24.dgn		DRAWN -	REVISED - K. ENG 02-28-12
	PLOT SCALE = 50.000' / in.	CHECKED -	REVISED -
	PLOT DATE = 3/29/2012	DATE -	REVISED -

**STATE OF ILLINOIS
DEPARTMENT OF TRANSPORTATION**

**CITY OF CHICAGO
TYPICAL PAVEMENT MARKINGS**

SCALE: NONE SHEET NO. 3 OF 3 SHEETS STA. TO STA.

F.A. RTE.	SECTION	COUNTY	TOTAL SHEETS	SHEET NO.
			537	413
TC-24			CONTRACT NO.	
FED. ROAD DIST. NO. 1 ILLINOIS FED. AID PROJECT				



3.0" RADIUS, 0.5" BORDER, WHITE ON GREEN; REFLECTORIZED
 "DRIVEWAY" D; "ENTRANCE" D; STANDARD ARROW CUSTOM 12.0" x 5.0"

NOTES:

1. HALF OF THE SIGNS WILL REQUIRE A LEFT HAND FACING ARROW.
2. TWO SIGNS SHALL BE USED AT EACH COMMERCIAL ENTRANCE PLACED BACK-TO-BACK; ONE WITH A RIGHT HAND ARROW (SHOWN) SHALL BE PLACED ON THE NEAR RIGHT SIDE THE DRIVEWAY AND ONE WITH A LEFT HAND ARROW SHALL BE PLACED ON THE FAR LEFT SIDE OF THE DRIVEWAY.
3. SIGNS TO BE PAID FOR AS ITEM "TEMPORARY INFORMATION SIGNING".

FILE NAME = W:\diststd\22x34\tc26.dgn	USER NAME = gegl@nabt	DESIGNED -	REVISED - C. JUCIUS 02-15-07
		DRAWN -	REVISED -
	PLOT SCALE = 50.000' / IN.	CHECKED -	REVISED -
	PLOT DATE = 1/4/2008	DATE -	REVISED -

**STATE OF ILLINOIS
 DEPARTMENT OF TRANSPORTATION**

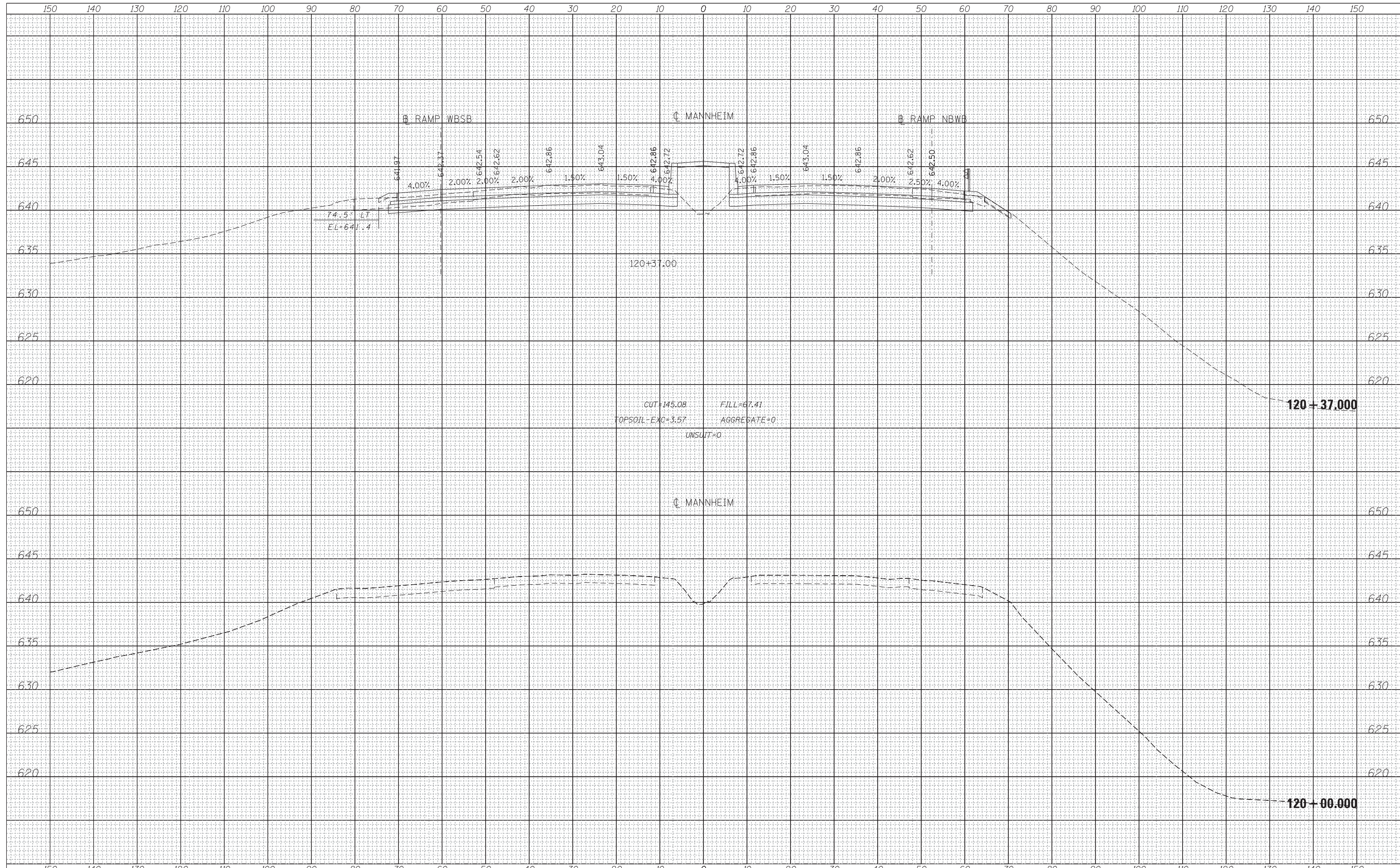
DRIVEWAY ENTRANCE SIGNING

SCALE: NONE SHEET NO. 1 OF 1 SHEETS STA. TO STA.

F.A. RTE.	SECTION	COUNTY	TOTAL SHEETS	SHEET NO.
			537	414
TC-26			CONTRACT NO.	
FED. ROAD DIST. NO. 1 ILLINOIS FED. AID PROJECT				

DATE	
BY	
FINAL SURVEY	SURVEYED
NOTE BOOK	PLOTTED
NO.	TEMPLATE
	AREAS
	CHECKED

DATE	
BY	
ORIGINAL SURVEY	SURVEYED
NOTE BOOK	PLOTTED
NO.	TEMPLATE
	AREAS
	CHECKED



USER NAME = mksir	DESIGNED - LLS/MMK	REVISED -
	DRAWN - MMK	REVISED -
PLOT SCALE = 10:1	CHECKED - LLS	REVISED -
PLOT DATE = 24-OCT-2012	DATE - 10/19/2012	REVISED -

**STATE OF ILLINOIS
DEPARTMENT OF TRANSPORTATION**

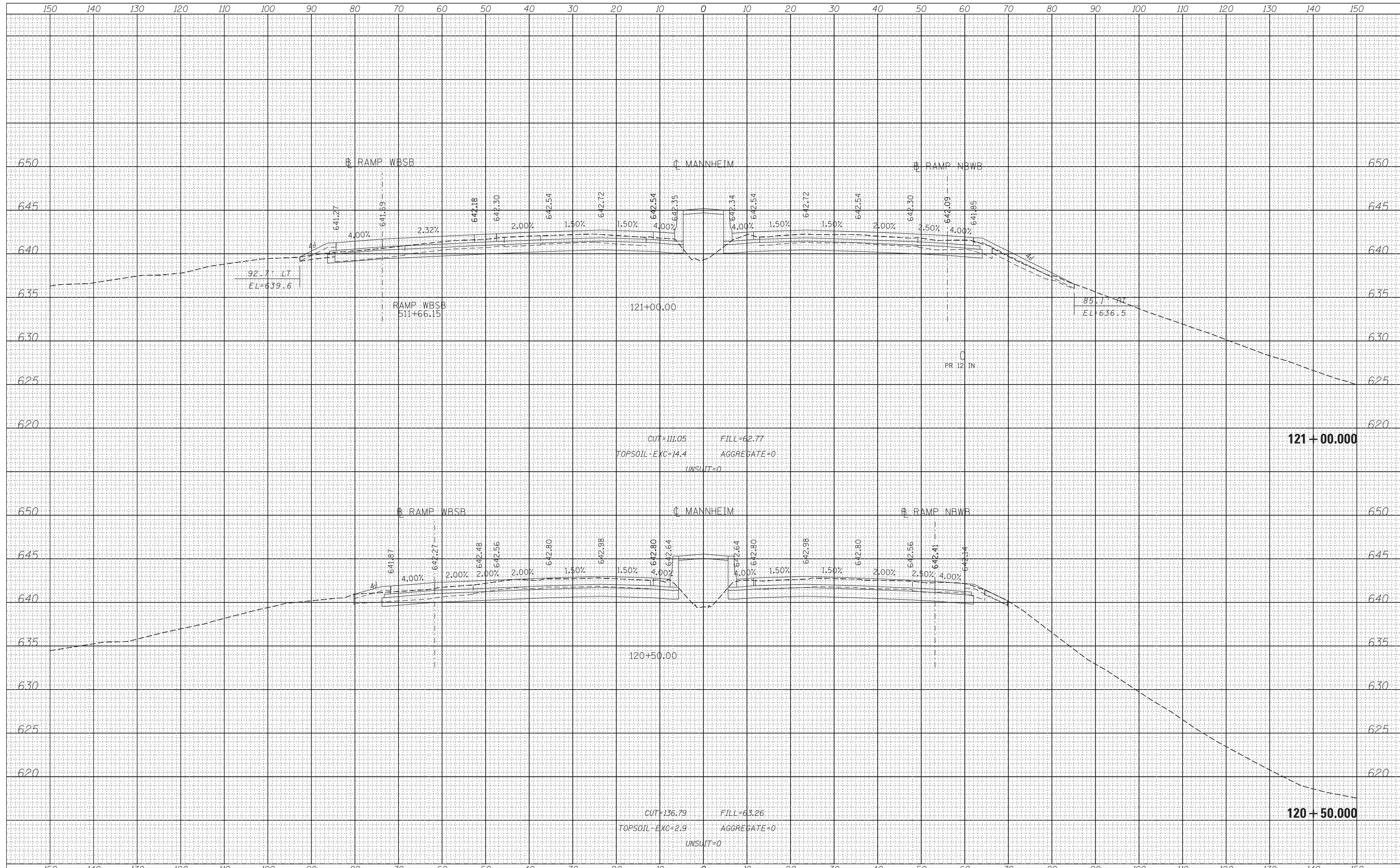
MANNHEIM ROAD	
SCALE: 1" = 10'	SHEET OF SHEETS
STA. 120+00.000 TO STA. 120+37.000	

F.A.P. RTE.	SECTION	COUNTY	TOTAL SHEETS	SHEET NO.
330	0150-WRS	COOK	537	415
CONTRACT NO. 60P35				
ILLINOIS FED. AID PROJECT				

FILE NAME = \\chw00\projects\30120\B\GEOPAK_Mannheim\0160P35-sht-XS-Mannheim.dgn

DATE	
BY	
FINAL SURVEY	
SURVEYED	
PLOTTED	
TEMPLATE	
NOTE BOOK	
AREAS CHECKED	
NO.	

DATE	
BY	
ORIGINAL SURVEY	
SURVEYED	
PLOTTED	
TEMPLATE	
NOTE BOOK	
AREAS CHECKED	
NO.	



USER NAME = mksir	DESIGNED - LLS/MMK	REVISED -
	DRAWN - MMK	REVISED -
PLOT SCALE = 10:1	CHECKED - LLS	REVISED -
PLOT DATE = 24-OCT-2012	DATE - 10/19/2012	REVISED -

**STATE OF ILLINOIS
DEPARTMENT OF TRANSPORTATION**

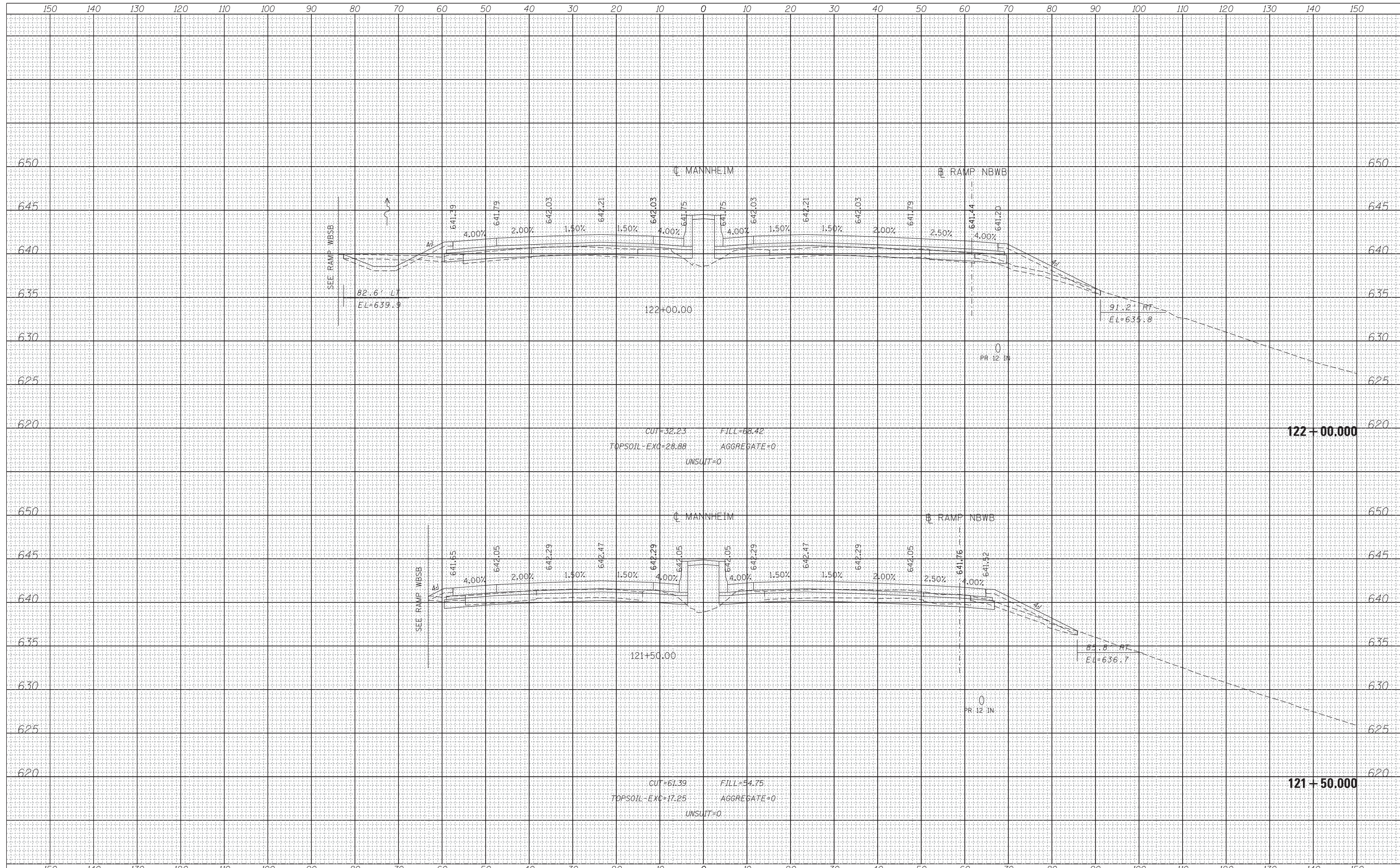
MANNHEIM ROAD
SCALE: 1" = 10'
SHEET OF SHEETS STA. 120+50.00 TO STA. 121+00.00

F.A.P. RT.	SECTION	COUNTY	TOTAL SHEETS	SHEET NO.
330	0150-WRS	COOK	537	416
				CONTRACT NO. 60P35
ILLINOIS FED. AID PROJECT				

FILE NAME = \\chw00\projects\30120\B\GEOPAK_Mannheim\0160P35-sht-XS-Mannheim.dgn

DATE	
BY	
FINAL SURVEY	
SURVEYED	
PLOTTED	
TEMPLATE	
NOTE BOOK	
AREAS CHECKED	
NO.	

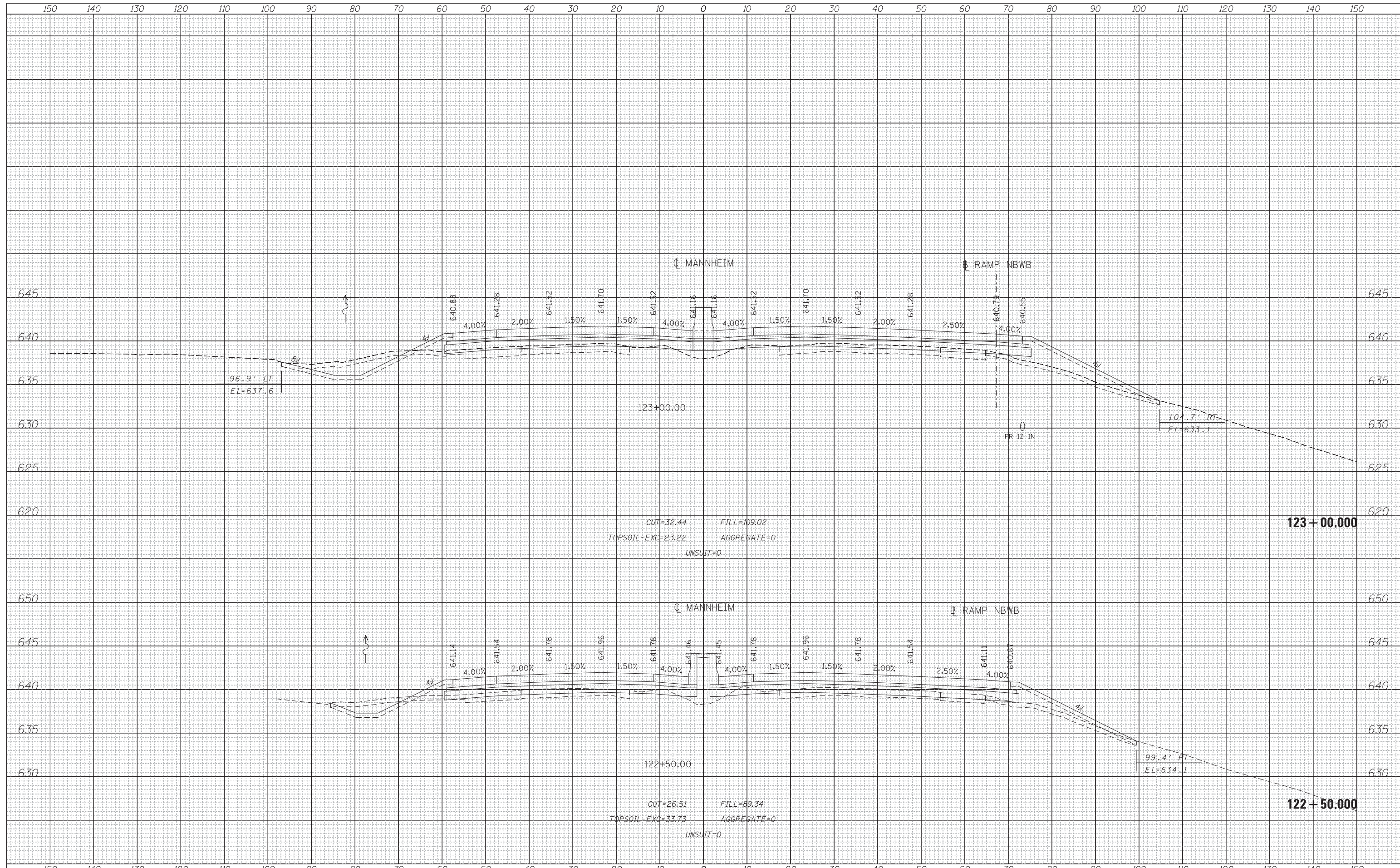
DATE	
BY	
ORIGINAL SURVEY	
SURVEYED	
PLOTTED	
TEMPLATE	
NOTE BOOK	
AREAS CHECKED	
NO.	



HNTB	USER NAME = mksir	DESIGNED - LLS/MMK	REVISED -	STATE OF ILLINOIS DEPARTMENT OF TRANSPORTATION	MANNHEIM ROAD	F.A.P. RTE. = 330	SECTION = 0150-WRS	COUNTY = COOK	TOTAL SHEETS = 537	SHEET NO. = 417
	PLOT SCALE = 10:1	CHECKED - LLS	REVISED -			CONTRACT NO. = 60P35				
	PLOT DATE = 24-OCT-2012	DATE = 10/19/2012	REVISED -			SCALE: 1" = 10'	SHEET OF SHEETS	STA. 121+50.00 TO STA. 122+00.00	ILLINOIS FED. AID PROJECT	
	FILE NAME = \\chw00\projects\30120\B\GEOPAK_Mannheim\0160P35-sht-XS-Mannheim.dgn									

DATE	
BY	
FINAL SURVEY	
PLOTTED	
TEMPLATE	
NOTE BOOK	
AREAS CHECKED	
NO.	

DATE	
BY	
ORIGINAL SURVEY	
PLOTTED	
TEMPLATE	
NOTE BOOK	
AREAS CHECKED	
NO.	



**STATE OF ILLINOIS
DEPARTMENT OF TRANSPORTATION**

MANNHEIM ROAD



USER NAME = mksir	DESIGNED - LLS/MMK	REVISED -
	DRAWN - MMK	REVISED -
PLOT SCALE = 10:1	CHECKED - LLS	REVISED -
PLOT DATE = 24-OCT-2012	DATE - 10/19/2012	REVISED -

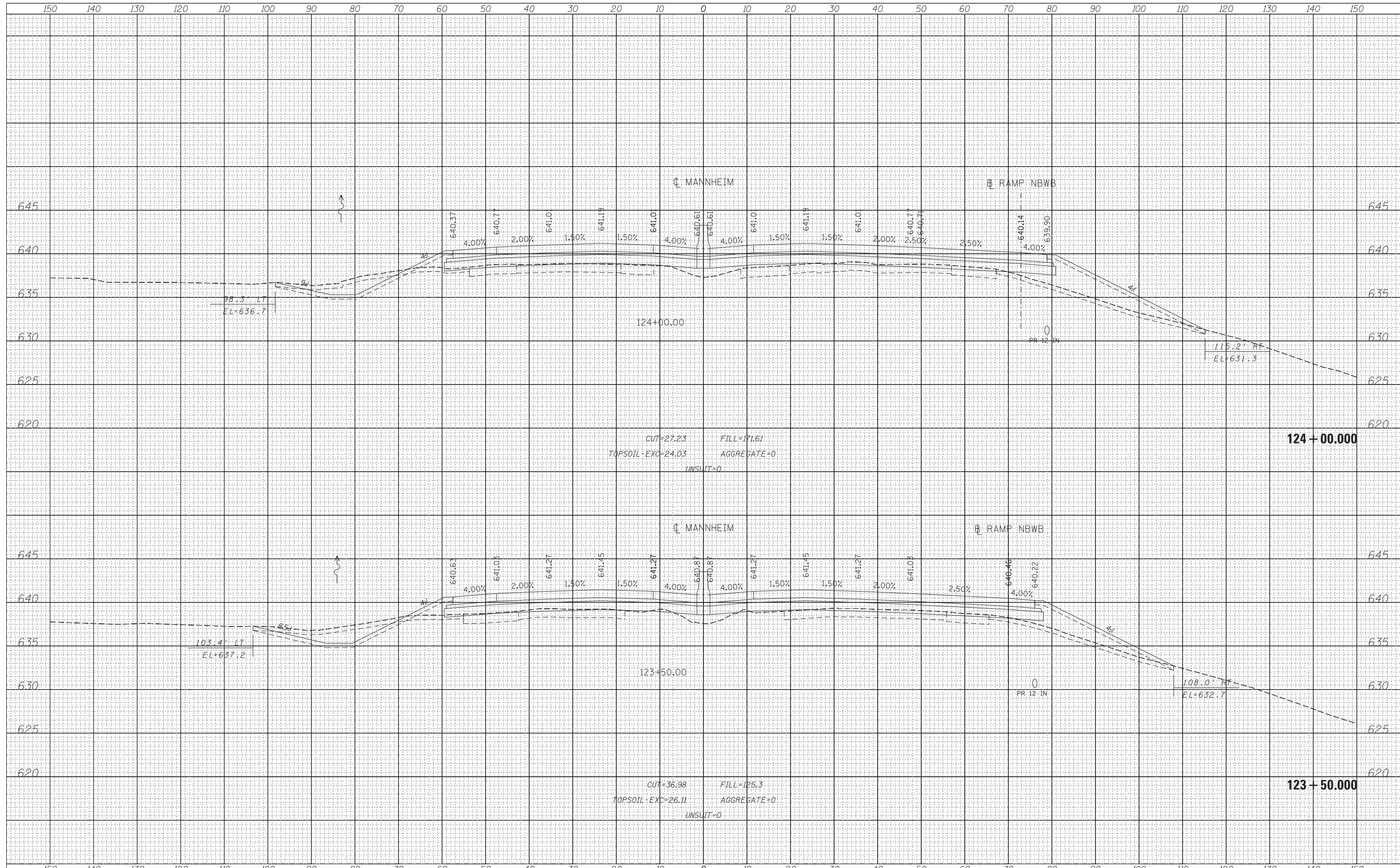
SCALE: 1" = 10' SHEET OF SHEETS STA. 122+50.000 TO STA. 123+00.000

F.A.P. RTE.	SECTION	COUNTY	TOTAL SHEETS	SHEET NO.
330	0150-WRS	COOK	537	418
				CONTRACT NO. 60P35
ILLINOIS FED. AID PROJECT				

FILE NAME = \\chw00\projects\30120\B\GEOPAK_Mannheim\0160P35-sht-XS-Mannheim.dgn

DATE	
BY	
FINAL SURVEY	SURVEYED
NOTE BOOK	PLOTTED
NO.	TEMPLATE
	AREAS CHECKED

DATE	
BY	
ORIGINAL SURVEY	SURVEYED
NOTE BOOK	PLOTTED
NO.	TEMPLATE
	AREAS CHECKED



124+00.00
 CUT=27.23 FILL=171.61
 TOPSOIL-EXC=24.03 AGGREGATE=0
 UNSUIT=0

123+50.00
 CUT=36.98 FILL=125.3
 TOPSOIL-EXC=26.11 AGGREGATE=0
 UNSUIT=0



USER NAME = mksir	DESIGNED - LLS/MMK	REVISED -
	DRAWN - MMK	REVISED -
PLOT SCALE = 10:1	CHECKED - LLS	REVISED -
PLOT DATE = 24-OCT-2012	DATE - 10/19/2012	REVISED -

STATE OF ILLINOIS
 DEPARTMENT OF TRANSPORTATION

MANNHEIM ROAD

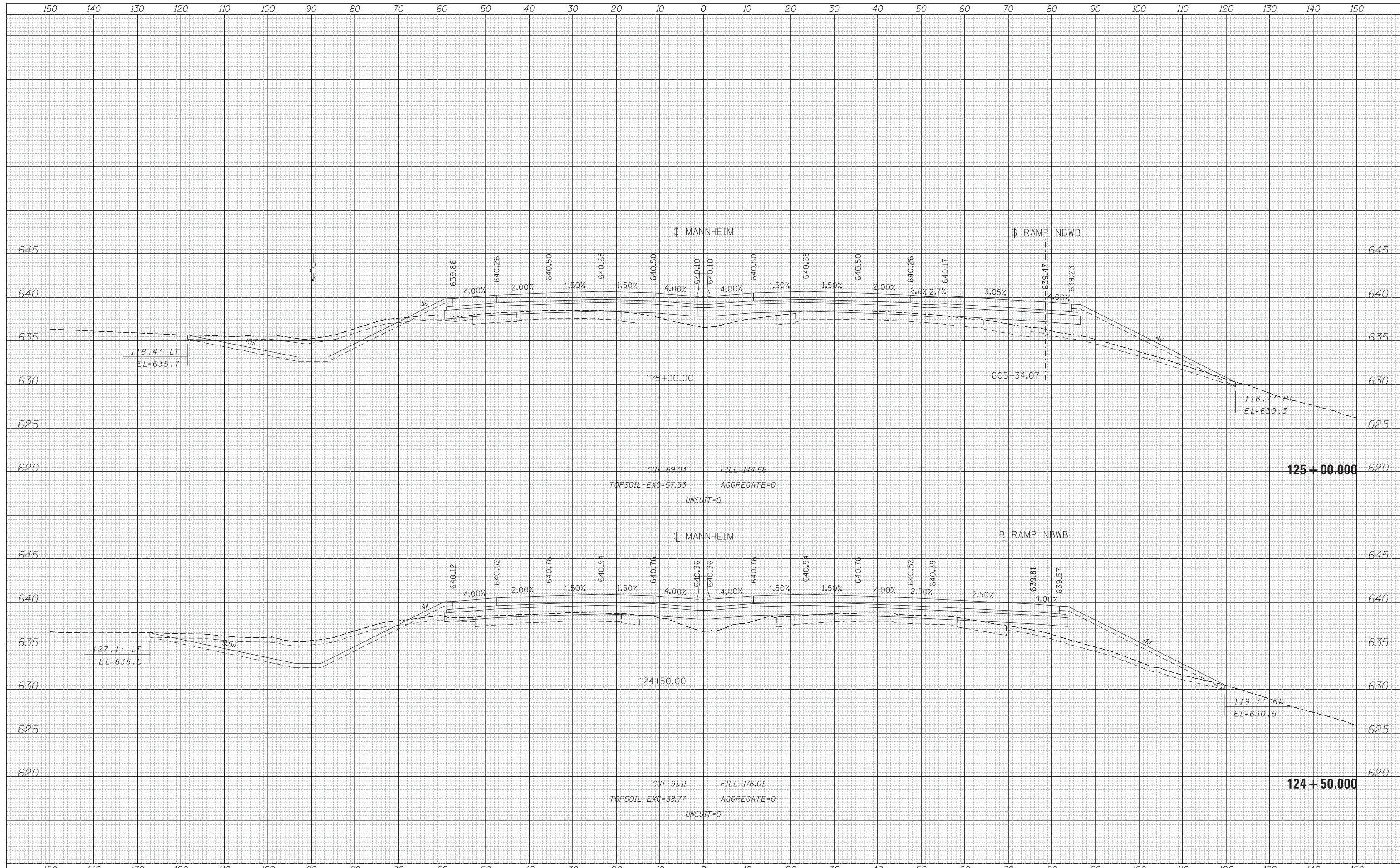
SCALE: 1" = 10' SHEET OF SHEETS STA. 123+50.000 TO STA. 124+00.000

F.A.P. RTE.	SECTION	COUNTY	TOTAL SHEETS	SHEET NO.
330	0150-WRS	COOK	537	419
				CONTRACT NO. 60P35
ILLINOIS FED. AID PROJECT				

FILE NAME = \\chw00\projects\30120\B\GEOPAK_Mannheim\DI60P35-sht-XS-Mannheim.dgn

DATE	
BY	
FINAL SURVEY	
SURVEYED	
PLOTTED	
TEMPLATE	
NOTE BOOK	
AREAS CHECKED	
NO.	

DATE	
BY	
ORIGINAL SURVEY	
SURVEYED	
PLOTTED	
TEMPLATE	
NOTE BOOK	
AREAS CHECKED	
NO.	



USER NAME = mksosr
 DESIGNED - LLS/MMK
 DRAWN - MMK
 CHECKED - LLS
 DATE - 10/19/2012

REVISED -
 REVISED -
 REVISED -
 REVISED -

STATE OF ILLINOIS
 DEPARTMENT OF TRANSPORTATION

MANNHEIM ROAD

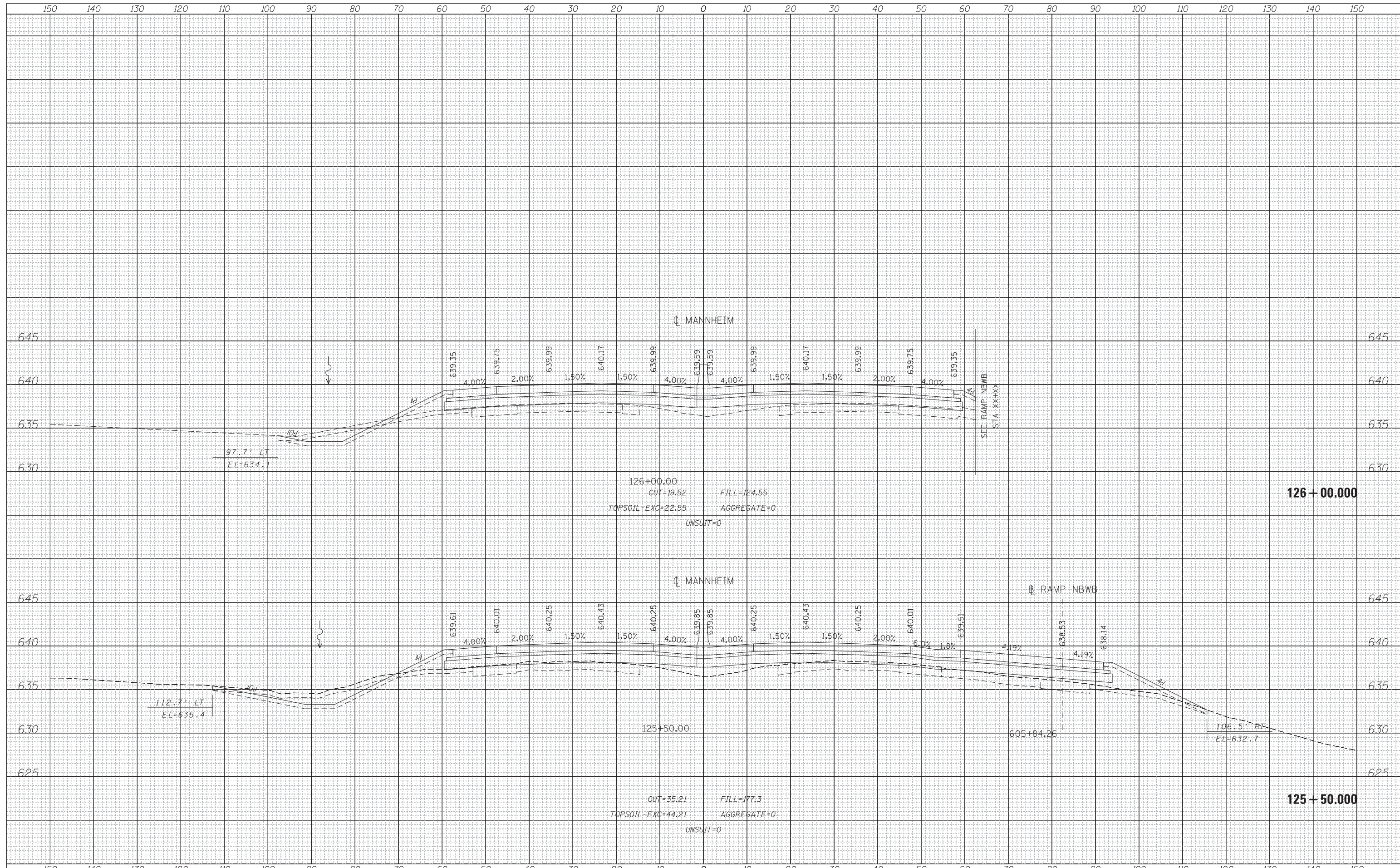
SCALE: 1" = 10' SHEET OF SHEETS STA. 124+50.000 TO STA. 125+00.000

F.A.P. RTE.	SECTION	COUNTY	TOTAL SHEETS	SHEET NO.
330	0150-WRS	COOK	537	420
CONTRACT NO. 60P35				

FILE NAME = \\chw00\projects\30120\B\GEOPAK_Mannheim\0160P35-sht-XS-Mannheim.dgn

DATE	
BY	
FINAL SURVEY	SURVEYED
NOTE BOOK	PLOTTED
NO.	TEMPLATE
	AREAS CHECKED

DATE	
BY	
ORIGINAL SURVEY	SURVEYED
NOTE BOOK	PLOTTED
NO.	TEMPLATE
	AREAS CHECKED



USER NAME = mksir	DESIGNED - LLS/MMK	REVISED -
	DRAWN - MMK	REVISED -
PLOT SCALE = 10:1	CHECKED - LLS	REVISED -
PLOT DATE = 24-OCT-2012	DATE - 10/19/2012	REVISED -

STATE OF ILLINOIS
DEPARTMENT OF TRANSPORTATION

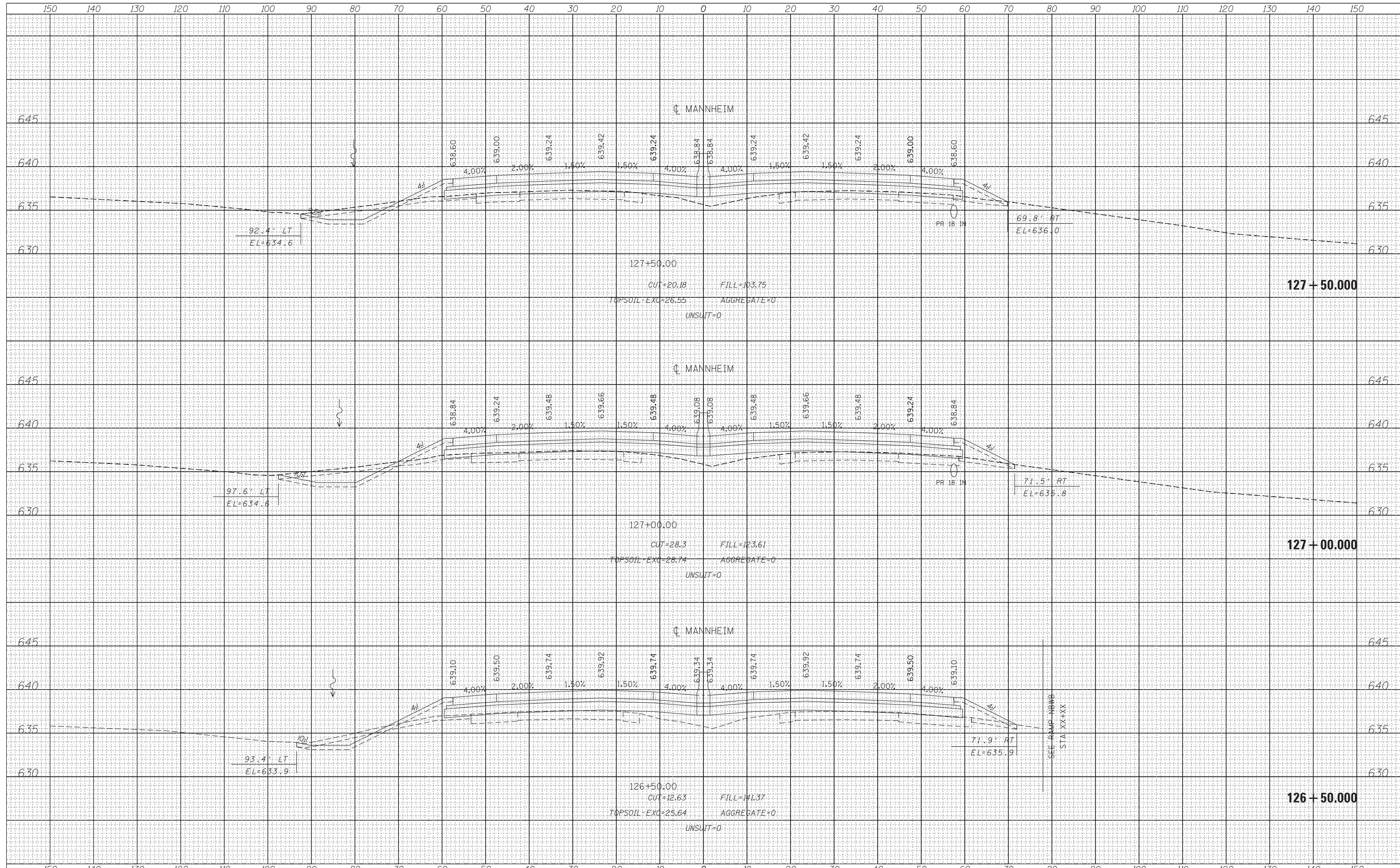
MANNHEIM ROAD	
SCALE: 1" = 10'	SHEET OF SHEETS
STA. 125+50.000 TO STA. 126+00.000	

F.A.P. RTE. 330	SECTION 0150-WRS	COUNTY COOK	TOTAL SHEETS 537	SHEET NO. 421
CONTRACT NO. 60P35				
ILLINOIS FED. AID PROJECT				

FILE NAME = \\chw00\projects\30120\B\GEOPAK_Mannheim\0160P35-sht-XS-Mannheim.dgn

DATE	
BY	
FINAL SURVEY	SURVEYED
NOTE BOOK	PLOTTED
NO.	TEMPLATE
	AREAS CHECKED

DATE	
BY	
ORIGINAL SURVEY	SURVEYED
NOTE BOOK	PLOTTED
NO.	TEMPLATE
	AREAS CHECKED



USER NAME = mksir	DESIGNED - LLS/MMK	REVISED -
	DRAWN - MMK	REVISED -
PLOT SCALE = 10:1	CHECKED - LLS	REVISED -
PLOT DATE = 24-OCT-2012	DATE - 10/19/2012	REVISED -

**STATE OF ILLINOIS
DEPARTMENT OF TRANSPORTATION**

MANNHEIM ROAD

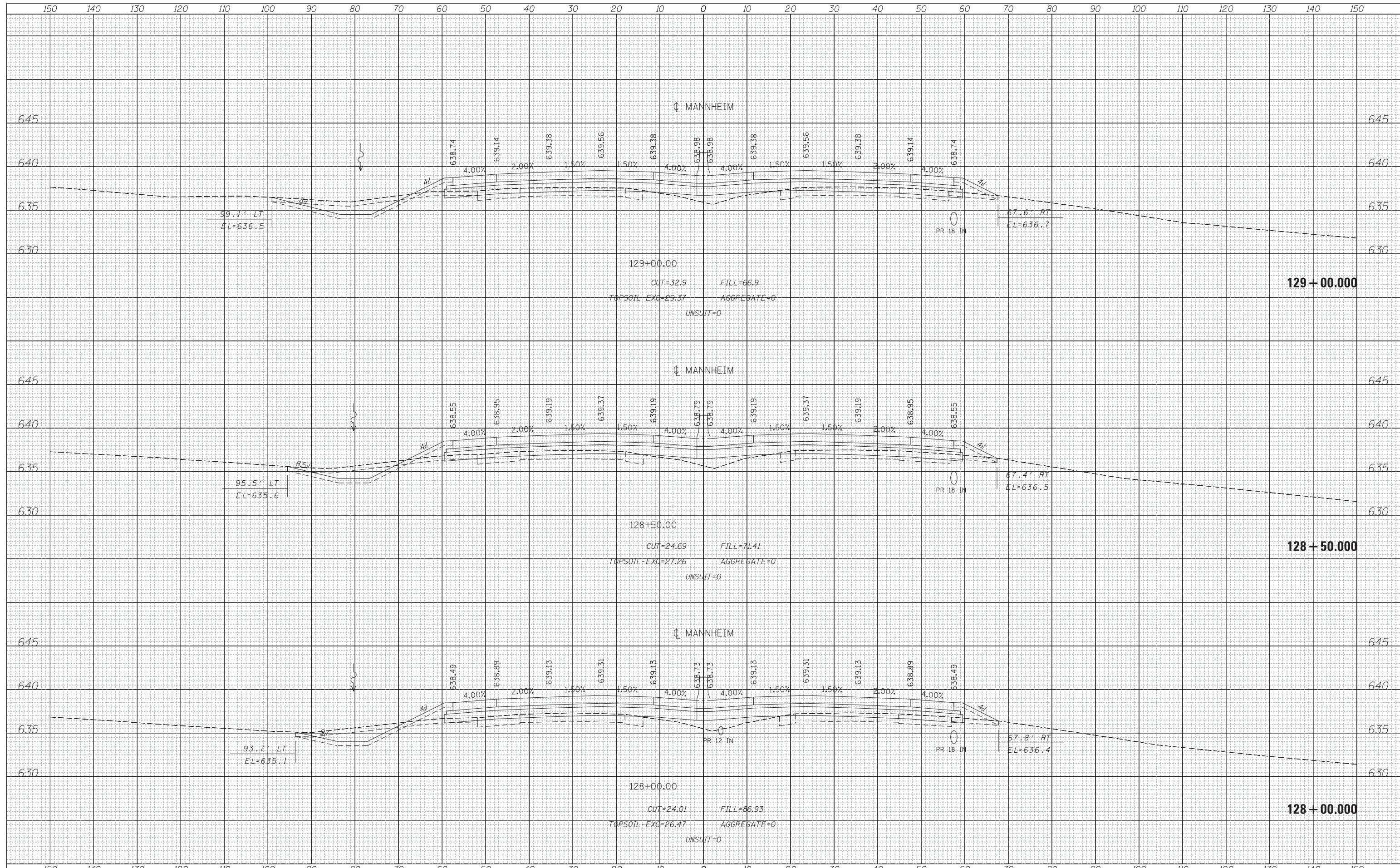
SCALE: 1" = 10' SHEET OF SHEETS STA. 126+50.000 TO STA. 127+50.000

F.A.P. RTE.	SECTION	COUNTY	TOTAL SHEETS	SHEET NO.
330	0150-WRS	COOK	537	422
				CONTRACT NO. 60P35
ILLINOIS FED. AID PROJECT				

FILE NAME = \\chw00\projects\30120\B\GEOPAK_Mannheim\0160P35-sht-XS-Mannheim.dgn

DATE	
BY	
FINISHED SURVEY	
PLOTTED TEMPLATE	
NOTE BOOK	
AREAS CHECKED	
NO.	

DATE	
BY	
ORIGINAL SURVEY	
PLOTTED TEMPLATE	
NOTE BOOK	
AREAS CHECKED	
NO.	

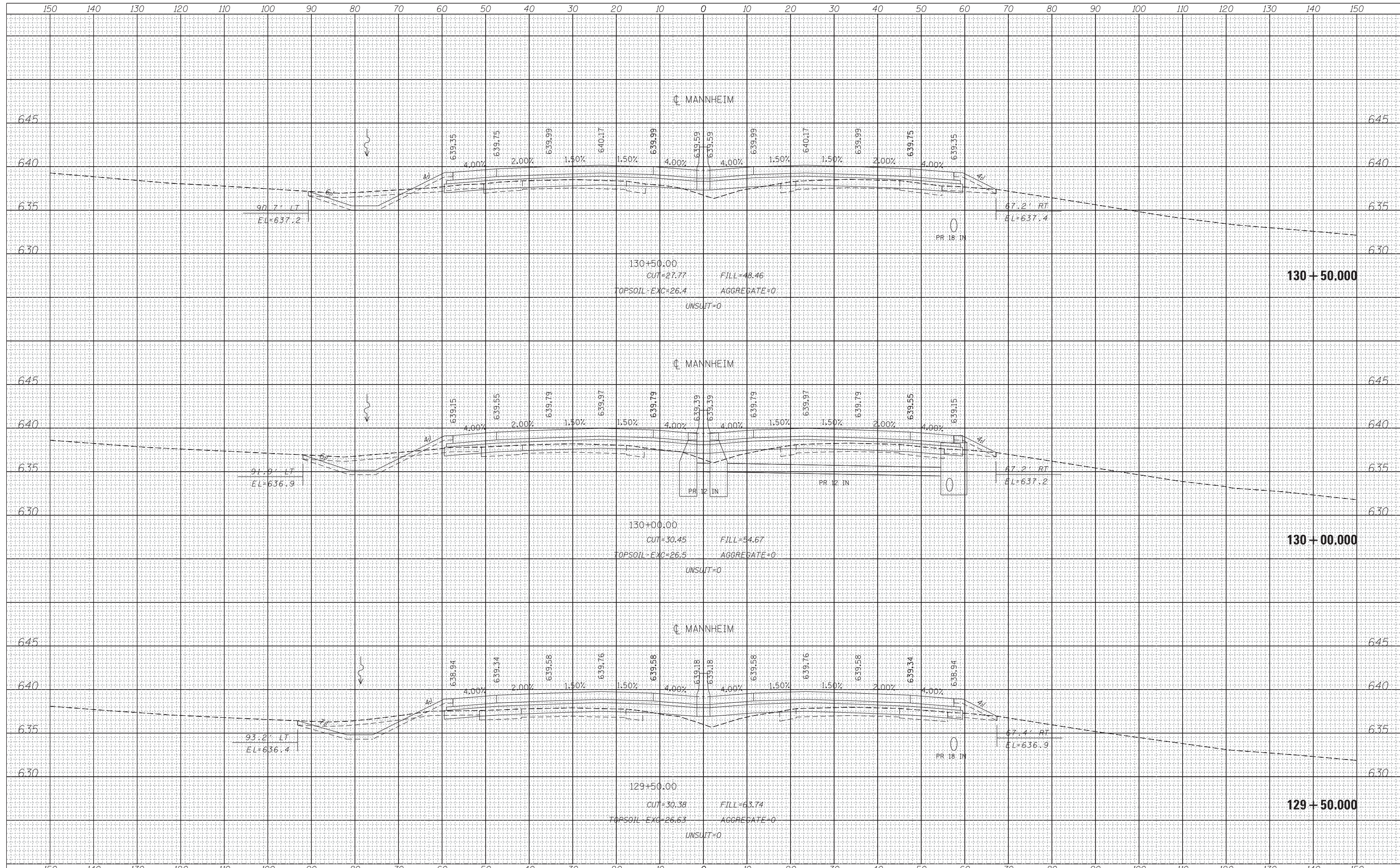


HNTB	USER NAME = mksir	DESIGNED - LLS/MMK	REVISED -	STATE OF ILLINOIS DEPARTMENT OF TRANSPORTATION	MANNHEIM ROAD	F.A.P. R.E.	SECTION	COUNTY	TOTAL SHEETS	SHEET NO.	
	PLOT SCALE = 10:1	CHECKED - LLS	REVISED -			330	0150-WRS	COOK	537	423	
	PLOT DATE = 24-OCT-2012	DATE - 10/19/2012	REVISED -			CONTRACT NO. 60P35		ILLINOIS FED. AID PROJECT			
	SCALE: 1" = 10'	SHEET	OF			SHEETS	STA. 128+00.000	TO	STA. 129+00.000		

FILE NAME = \\chw00\projects\30120\B\GEOPAK_Mannheim\0160P35-sht-XS-Mannheim.dgn

DATE	
BY	
SURVEYED	
PLOTTED	
TEMPLATE	
AREAS	
CHECKED	
FINAL SURVEY	
NOTE BOOK	
NO.	

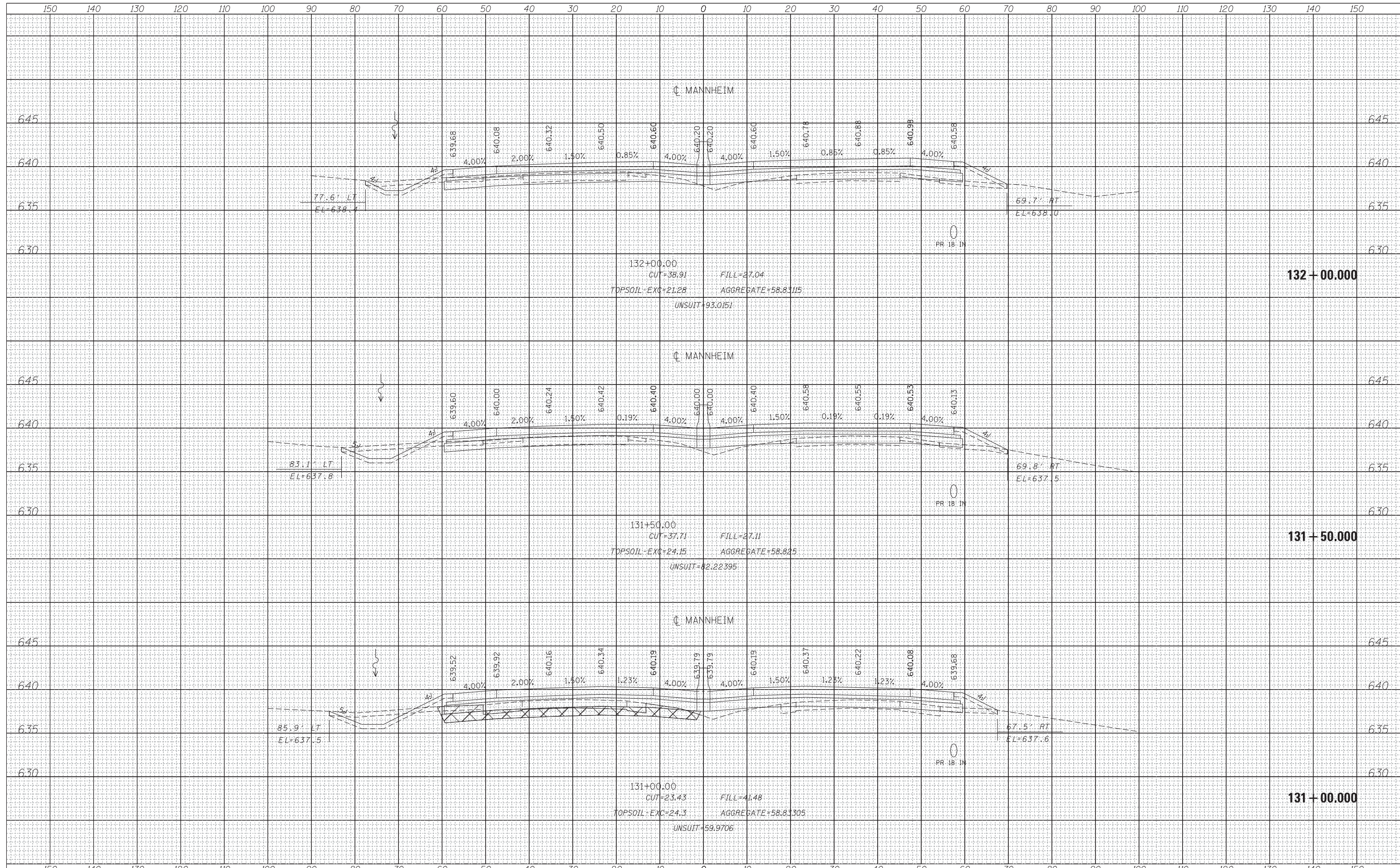
DATE	
BY	
SURVEYED	
PLOTTED	
TEMPLATE	
AREAS	
CHECKED	
ORIGINAL SURVEY	
NOTE BOOK	
NO.	



HNTB	USER NAME = mksosr	DESIGNED - LLS/MMK	REVISED -	STATE OF ILLINOIS DEPARTMENT OF TRANSPORTATION	MANNHEIM ROAD	F.A.P. RTE. = 330	SECTION = 0150-WRS	COUNTY = COOK	TOTAL SHEETS = 537	SHEET NO. = 424		
	PLOT SCALE = 10:1	CHECKED - LLS	REVISED -			SCALE: 1" = 10'	SHEET OF SHEETS	STA. 129+50.00 TO STA. 130+50.00	CONTRACT NO. 60P35			
	PLOT DATE = 24-OCT-2012	DATE = 10/19/2012	REVISED -			ILLINOIS FED. AID PROJECT						
	FILE NAME = \\chw00\projects\30120\B\GEOPAK_Mannheim\0160P35-sht-XS-Mannheim.dgn											

DATE	
BY	
FINAL SURVEY	SURVEYED
NOTE BOOK	PLOTTED
NO.	TEMPLATE
	AREAS
	CHECKED

DATE	
BY	
ORIGINAL SURVEY	SURVEYED
NOTE BOOK	PLOTTED
NO.	TEMPLATE
	AREAS
	CHECKED



USER NAME = mksir	DESIGNED - LLS/MMK	REVISED -
	DRAWN - MMK	REVISED -
PLOT SCALE = 10:1	CHECKED - LLS	REVISED -
PLOT DATE = 24-OCT-2012	DATE - 10/19/2012	REVISED -

STATE OF ILLINOIS
DEPARTMENT OF TRANSPORTATION

MANNHEIM ROAD

SCALE: 1" = 10' SHEET OF SHEETS STA. 131+00.00 TO STA. 132+00.00


F.A.P. RTE.	SECTION	COUNTY	TOTAL SHEETS	SHEET NO.
330	0150-WRS	COOK	537	425
CONTRACT NO. 60P35				

ILLINOIS FED. AID PROJECT

FILE NAME = \\chw00\projects\30120\B\GEOPAK_Mannheim\0160P35-sht-XS-Mannheim.dgn

DATE	
BY	
FINAL SURVEY	SURVEYED
NOTE BOOK	PLOTTED
NO.	TEMPLATE
	AREAS CHECKED

DATE	
BY	
ORIGINAL SURVEY	SURVEYED
NOTE BOOK	PLOTTED
NO.	TEMPLATE
	AREAS CHECKED



USER NAME = mksir	DESIGNED - LLS/MMK	REVISED -
	DRAWN - MMK	REVISED -
PLOT SCALE = 10:1	CHECKED - LLS	REVISED -
PLOT DATE = 24-OCT-2012	DATE - 10/19/2012	REVISED -

**STATE OF ILLINOIS
DEPARTMENT OF TRANSPORTATION**

MANNHEIM ROAD

SCALE: 1" = 10' SHEET OF SHEETS STA. 132+50.00 TO STA. 133+50.00

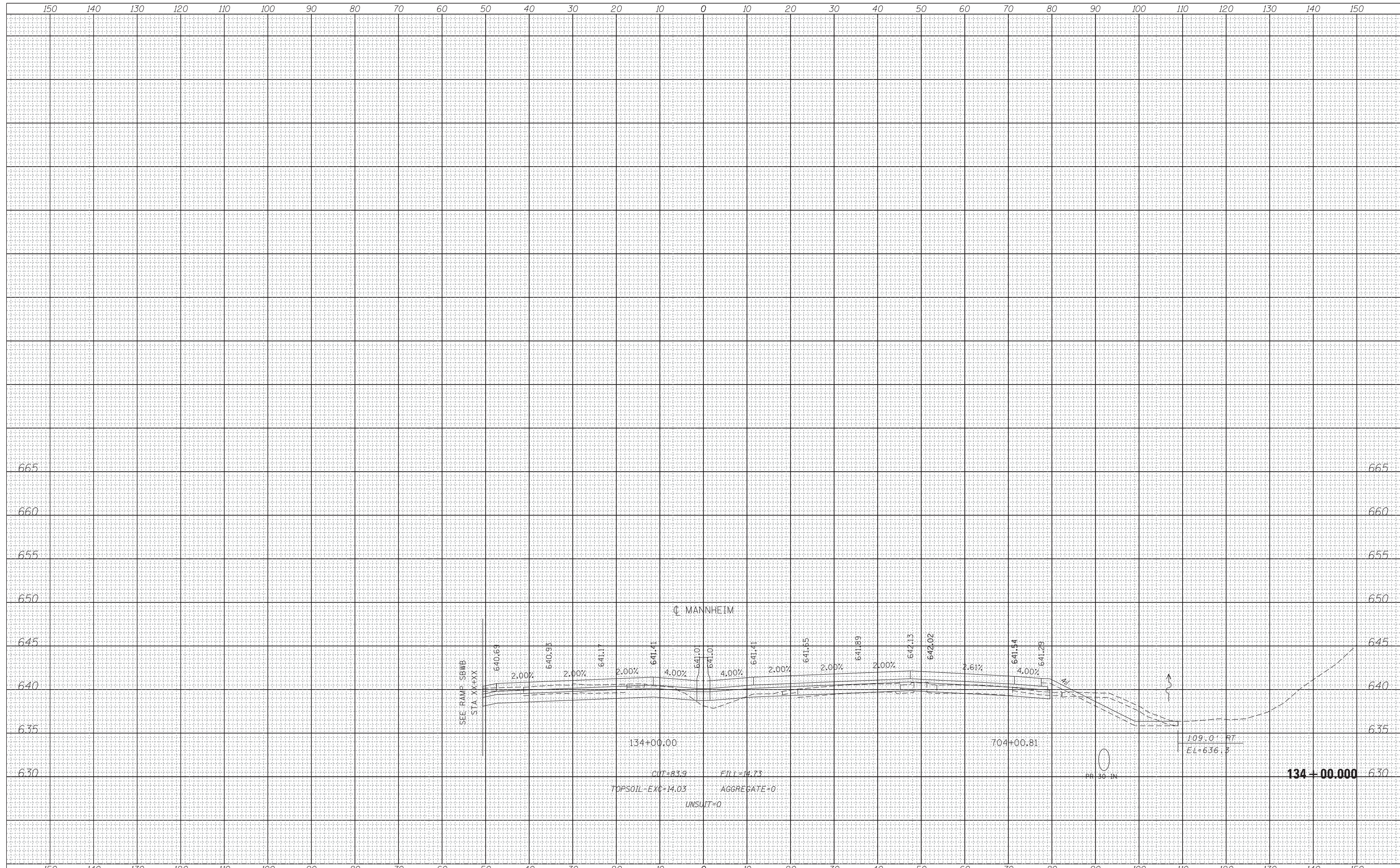
F.A.P. RTE.	SECTION	COUNTY	TOTAL SHEETS	SHEET NO.
330	0150-WRS	COOK	537	426
CONTRACT NO. 60P35				

ILLINOIS FED. AID PROJECT

FILE NAME = \\chw00\projects\30120\B\GEOPAK_Mannheim\0160P35-sht-XS-Mannheim.dgn

DATE	
BY	
FINAL SURVEY NO.	
SURVEYED PLOTTED	
NOTE BOOK TEMPLATE	
AREAS CHECKED	

DATE	
BY	
ORIGINAL SURVEY NO.	
SURVEYED PLOTTED	
NOTE BOOK TEMPLATE	
AREAS CHECKED	



USER NAME = mksir	DESIGNED - LLS/MMK	REVISED -
	DRAWN - MMK	REVISED -
PLOT SCALE = 10:1	CHECKED - LLS	REVISED -
PLOT DATE = 24-OCT-2012	DATE - 10/19/2012	REVISED -

**STATE OF ILLINOIS
DEPARTMENT OF TRANSPORTATION**

MANNHEIM ROAD

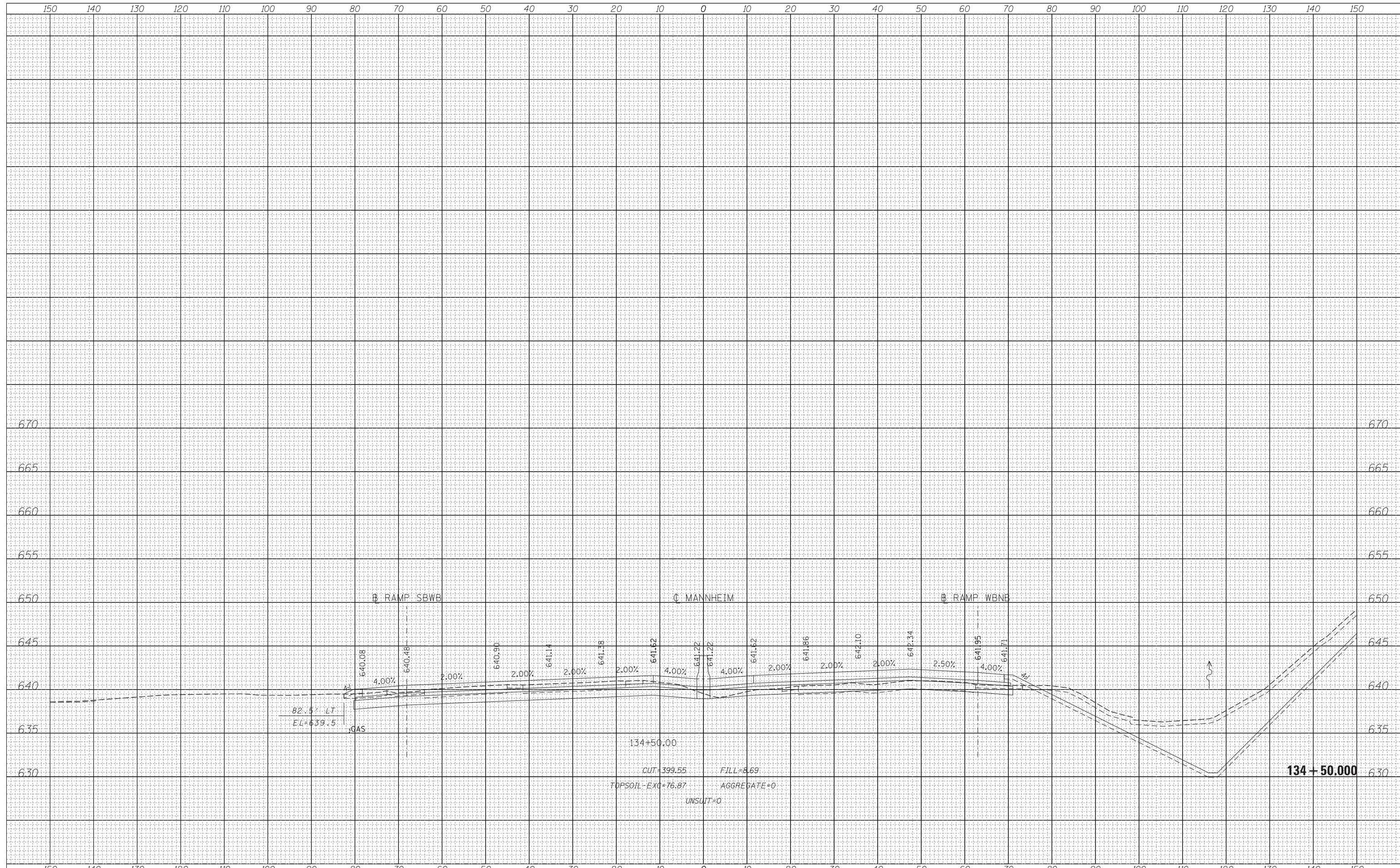
SCALE: 1" = 10' SHEET OF SHEETS STA. 134+00.000 TO STA. 134+00.000

F.A.P. RTE.	SECTION	COUNTY	TOTAL SHEETS	SHEET NO.
330	0150-WRS	COOK	537	427
CONTRACT NO. 60P35				
ILLINOIS FED. AID PROJECT				

FILE NAME = \\chw00\projects\30120\B\GEOPAK_Mannheim\0160P35-sht-XS-Mannheim.dgn

DATE	
BY	
FINAL SURVEY NO.	
SURVEYED PLOTTED	
NOTE BOOK AREAS CHECKED	
TEMPLATE AREAS CHECKED	

DATE	
BY	
ORIGINAL SURVEY NO.	
SURVEYED PLOTTED	
NOTE BOOK AREAS CHECKED	
TEMPLATE AREAS CHECKED	



USER NAME = mksir	DESIGNED - LLS/MMK	REVISED -
	DRAWN - MMK	REVISED -
PLOT SCALE = 10:1	CHECKED - LLS	REVISED -
PLOT DATE = 24-OCT-2012	DATE - 10/19/2012	REVISED -

**STATE OF ILLINOIS
DEPARTMENT OF TRANSPORTATION**

MANNHEIM ROAD

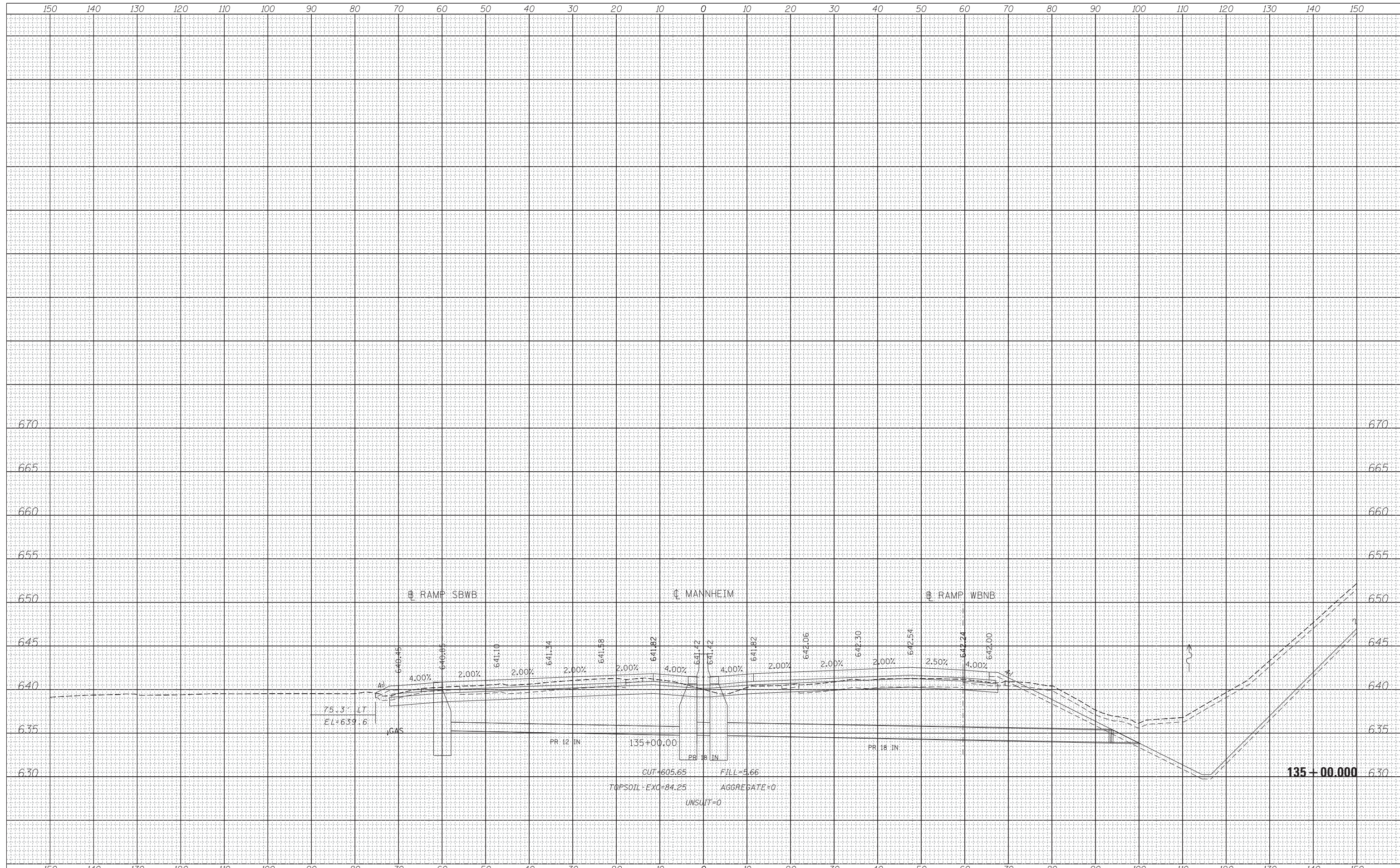
SCALE: 1" = 10' SHEET OF SHEETS STA. 134+50.000 TO STA. 134+50.000

F.A.P. RTÉ.	SECTION	COUNTY	TOTAL SHEETS	SHEET NO.
330	0150-WRS	COOK	537	428
				CONTRACT NO. 60P35
ILLINOIS FED. AID PROJECT				

FILE NAME = \\chw00\projects\30120\B\GEOPAK_Mannheim\0160P35-sht-XS-Mannheim.dgn

DATE	
BY	
FINAL SURVEY NO.	
SURVEYED PLOTTED	
NOTE BOOK	
AREAS CHECKED	

DATE	
BY	
ORIGINAL SURVEY NO.	
SURVEYED PLOTTED	
NOTE BOOK	
AREAS CHECKED	



USER NAME = mksir	DESIGNED - LLS/MMK	REVISED -
	DRAWN - MMK	REVISED -
PLOT SCALE = 10:1	CHECKED - LLS	REVISED -
PLOT DATE = 24-OCT-2012	DATE - 10/19/2012	REVISED -

**STATE OF ILLINOIS
DEPARTMENT OF TRANSPORTATION**

MANNHEIM ROAD

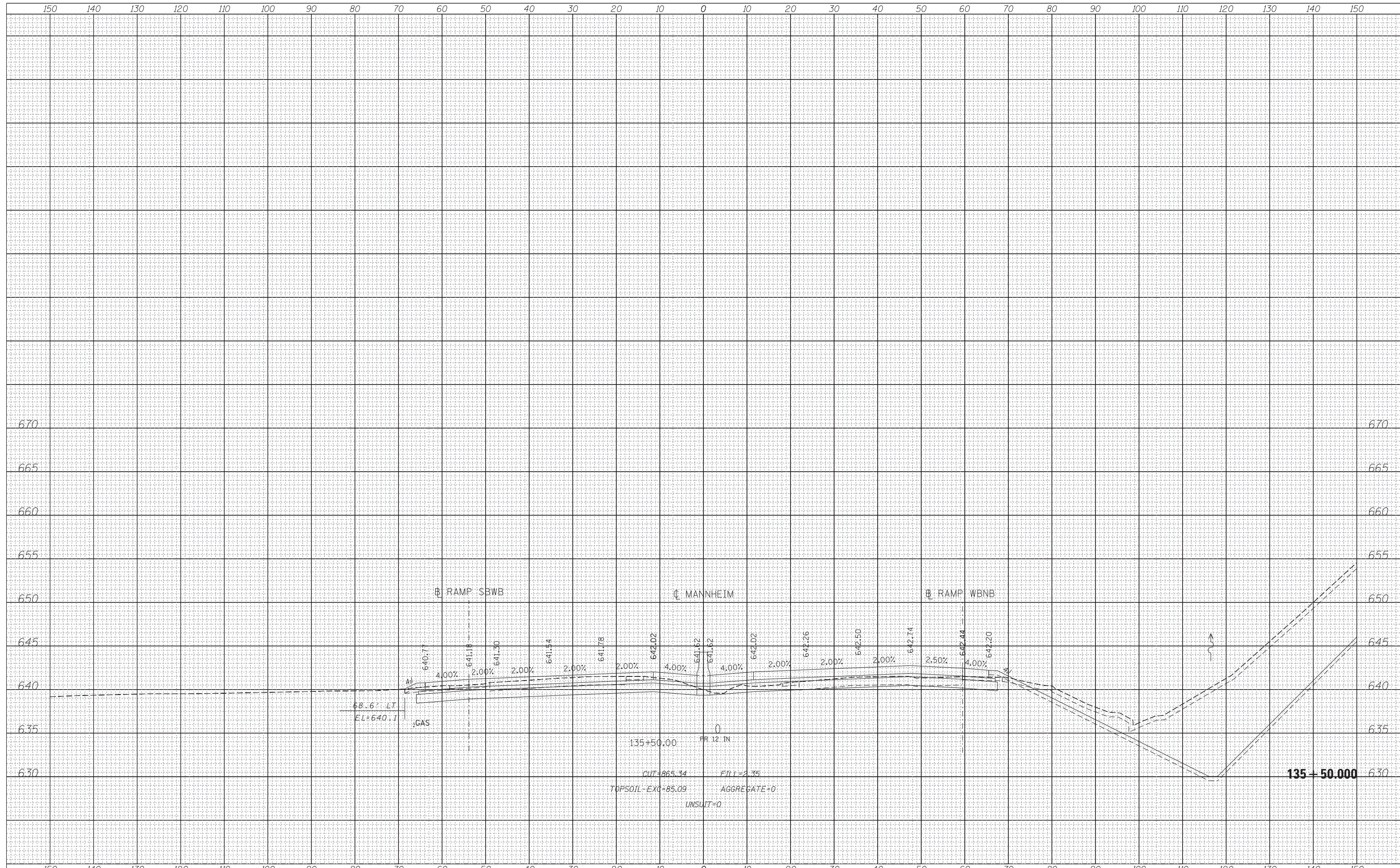
SCALE: 1" = 10' SHEET OF SHEETS STA. 135+00.000 TO STA. 135+00.000

F.A.P. RTE.	SECTION	COUNTY	TOTAL SHEETS	SHEET NO.
330	0150-WRS	COOK	537	429
CONTRACT NO. 60P35				
ILLINOIS FED. AID PROJECT				

FILE NAME = \\chw00\projects\30120\B\GEOPAK_Mannheim\0160P35-sht-XS-Mannheim.dgn

DATE	
BY	
FINAL SURVEY NO.	
SURVEYED NOTE BOOK	
PLOTTED TEMPLATE	
AREAS CHECKED	

DATE	
BY	
ORIGINAL SURVEY NO.	
SURVEYED NOTE BOOK	
PLOTTED TEMPLATE	
AREAS CHECKED	



USER NAME = mksir	DESIGNED - LLS/MMK	REVISED -
	DRAWN - MMK	REVISED -
PLLOT SCALE = 10:1	CHECKED - LLS	REVISED -
PLLOT DATE = 24-OCT-2012	DATE - 10/19/2012	REVISED -

**STATE OF ILLINOIS
DEPARTMENT OF TRANSPORTATION**

MANNHEIM ROAD

SCALE: 1" = 10' SHEET OF SHEETS STA. 135+50.000 TO STA. 135+50.000

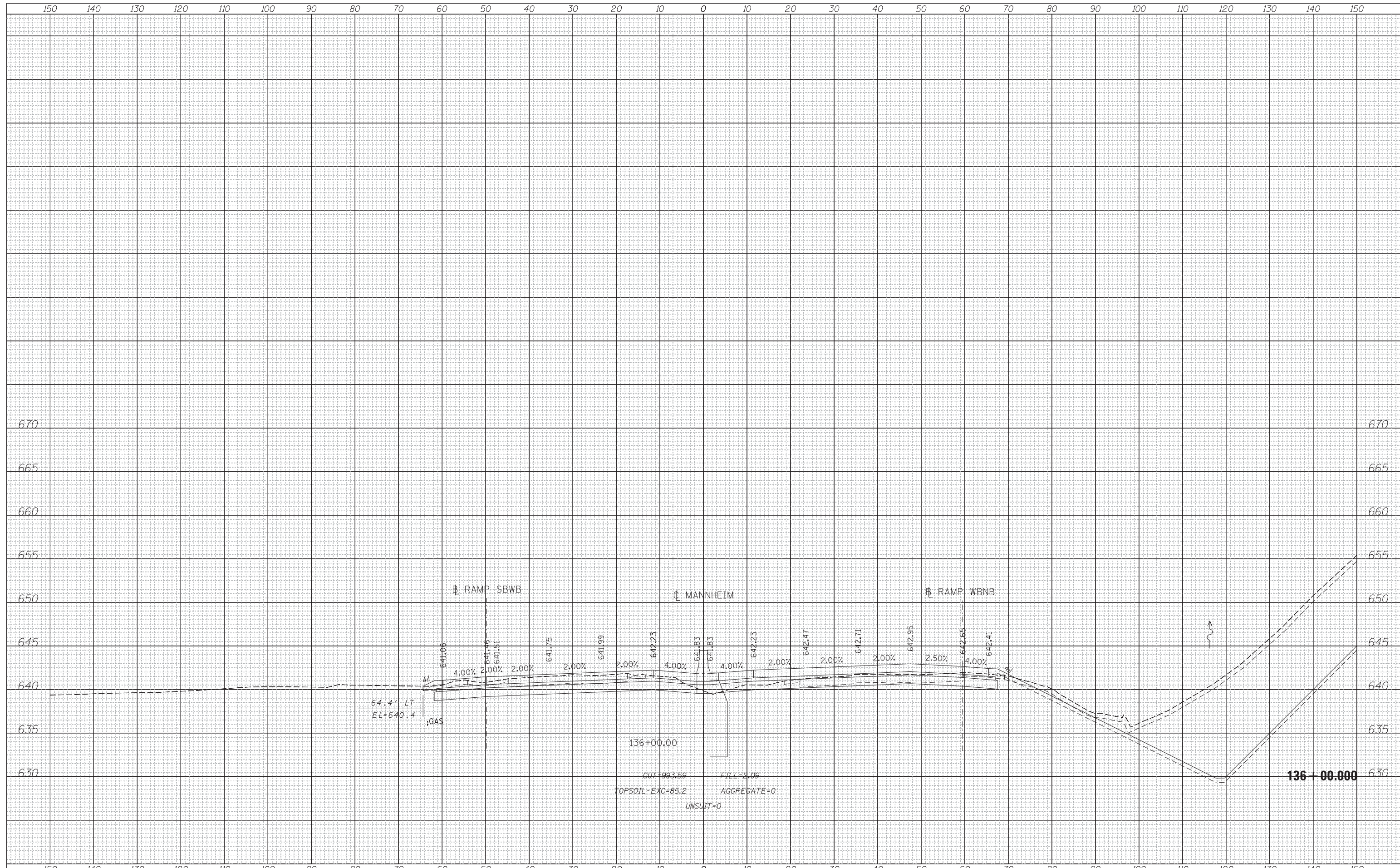
F.A.P. RTE.	SECTION	COUNTY	TOTAL SHEETS	SHEET NO.
330	0150-WRS	COOK	537	430
CONTRACT NO. 60P35				

FILE NAME = \\chw00\projects\30120\B\GEOPAK_Mannheim\DI60P35-sht-XS-Mannheim.dgn

ILLINOIS FED. AID PROJECT

DATE	
BY	
FINAL SURVEY NO.	
SURVEYED PLOTTED	
NOTE BOOK	
AREAS CHECKED	

DATE	
BY	
ORIGINAL SURVEY NO.	
SURVEYED PLOTTED	
NOTE BOOK	
AREAS CHECKED	



USER NAME = mkosir	DESIGNED - LLS/MMK	REVISED -
	DRAWN - MMK	REVISED -
PLOT SCALE = 10:1	CHECKED - LLS	REVISED -
PLOT DATE = 24-OCT-2012	DATE - 10/19/2012	REVISED -

**STATE OF ILLINOIS
DEPARTMENT OF TRANSPORTATION**

MANNHEIM ROAD

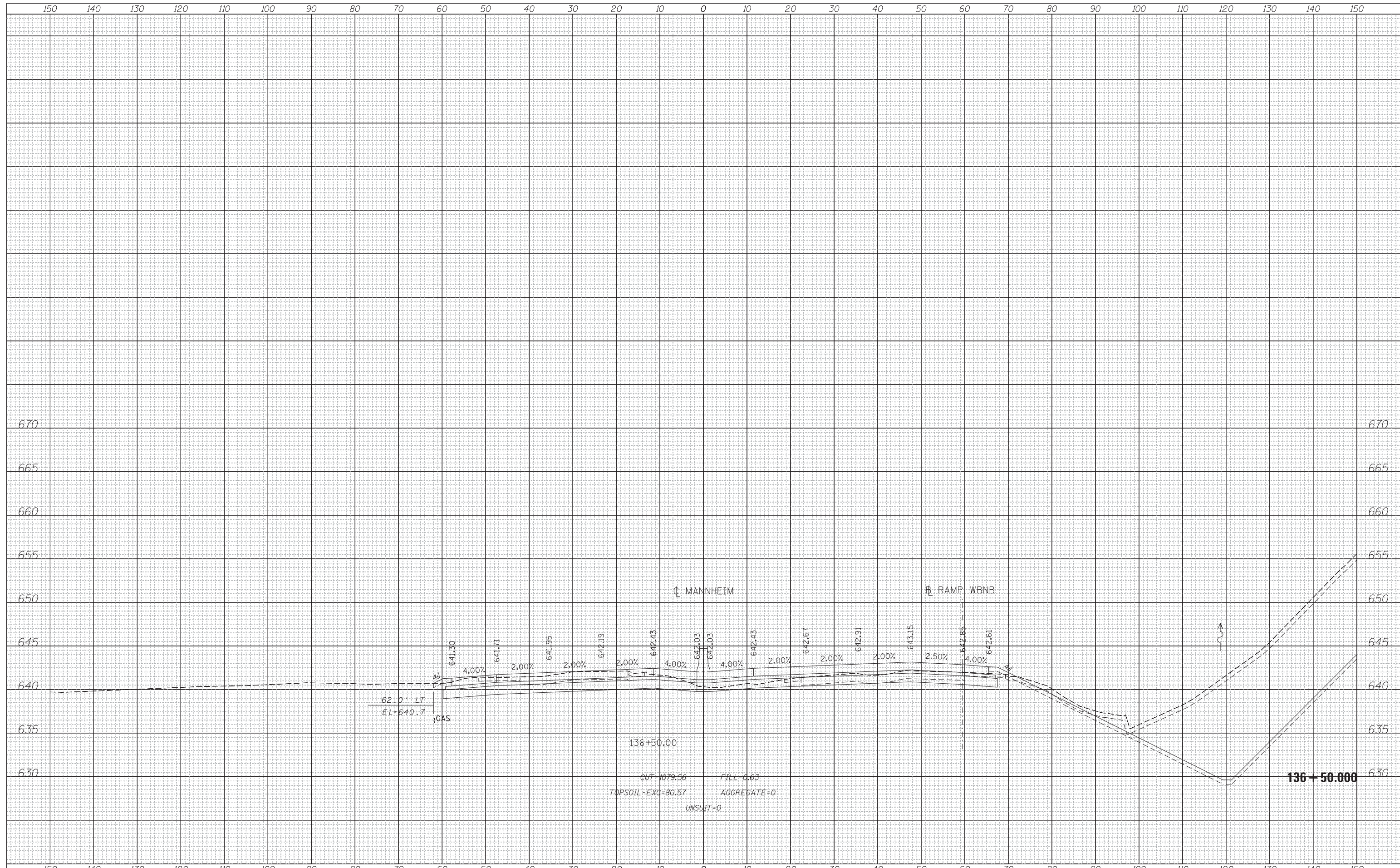
SCALE: 1" = 10' SHEET OF SHEETS STA. 136+00.000 TO STA. 136+00.000

F.A.P. RTE.	SECTION	COUNTY	TOTAL SHEETS	SHEET NO.
330	0150-WRS	COOK	537	431
CONTRACT NO. 60P35				
ILLINOIS FED. AID PROJECT				

FILE NAME = \\chw00\projects\30120\B\GEOPAK_Mannheim\0160P35-sht-XS-Mannheim.dgn

DATE	
BY	
FINAL SURVEY	SURVEYED
NOTE BOOK	PLOTTED
NO.	TEMPLATE
	AREAS CHECKED

DATE	
BY	
ORIGINAL SURVEY	SURVEYED
NOTE BOOK	PLOTTED
NO.	TEMPLATE
	AREAS CHECKED



USER NAME = mksosr	DESIGNED - LLS/MMK	REVISED -
	DRAWN - MMK	REVISED -
PLOT SCALE = 10:1	CHECKED - LLS	REVISED -
PLOT DATE = 24-OCT-2012	DATE - 10/19/2012	REVISED -

**STATE OF ILLINOIS
DEPARTMENT OF TRANSPORTATION**

MANNHEIM ROAD

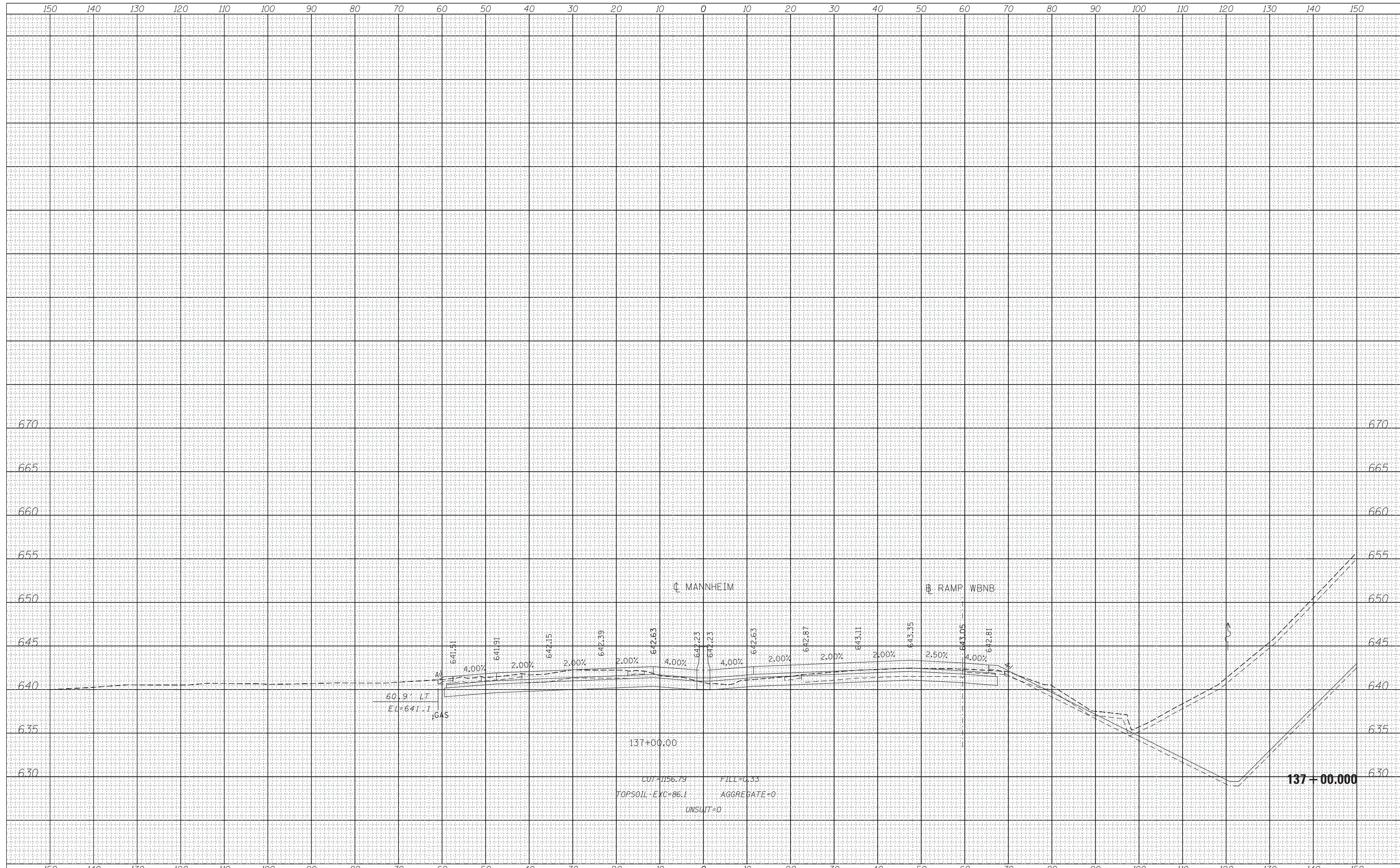
SCALE: 1" = 10' SHEET OF SHEETS STA. 136+50.000 TO STA. 136+50.000

F.A.P. RTE.	SECTION	COUNTY	TOTAL SHEETS	SHEET NO.
330	0150-WRS	COOK	537	432
				CONTRACT NO. 60P35
ILLINOIS FED. AID PROJECT				

FILE NAME = \\chw00\projects\30120\B\GEOPAK_Mannheim\0160P35-sht-XS-Mannheim.dgn

DATE	
BY	
FINAL SURVEY NOTE BOOK NO.	
SURVEYED PLOTTED AREAS CHECKED	
TEMPLATE AREAS CHECKED	

DATE	
BY	
ORIGINAL SURVEY NOTE BOOK NO.	
SURVEYED PLOTTED AREAS CHECKED	
TEMPLATE AREAS CHECKED	



USER NAME = mksir	DESIGNED - LLS/MMK	REVISED -
	DRAWN - MMK	REVISED -
PLOT SCALE = 10:1	CHECKED - LLS	REVISED -
PLOT DATE = 24-OCT-2012	DATE - 10/19/2012	REVISED -

**STATE OF ILLINOIS
DEPARTMENT OF TRANSPORTATION**

MANNHEIM ROAD

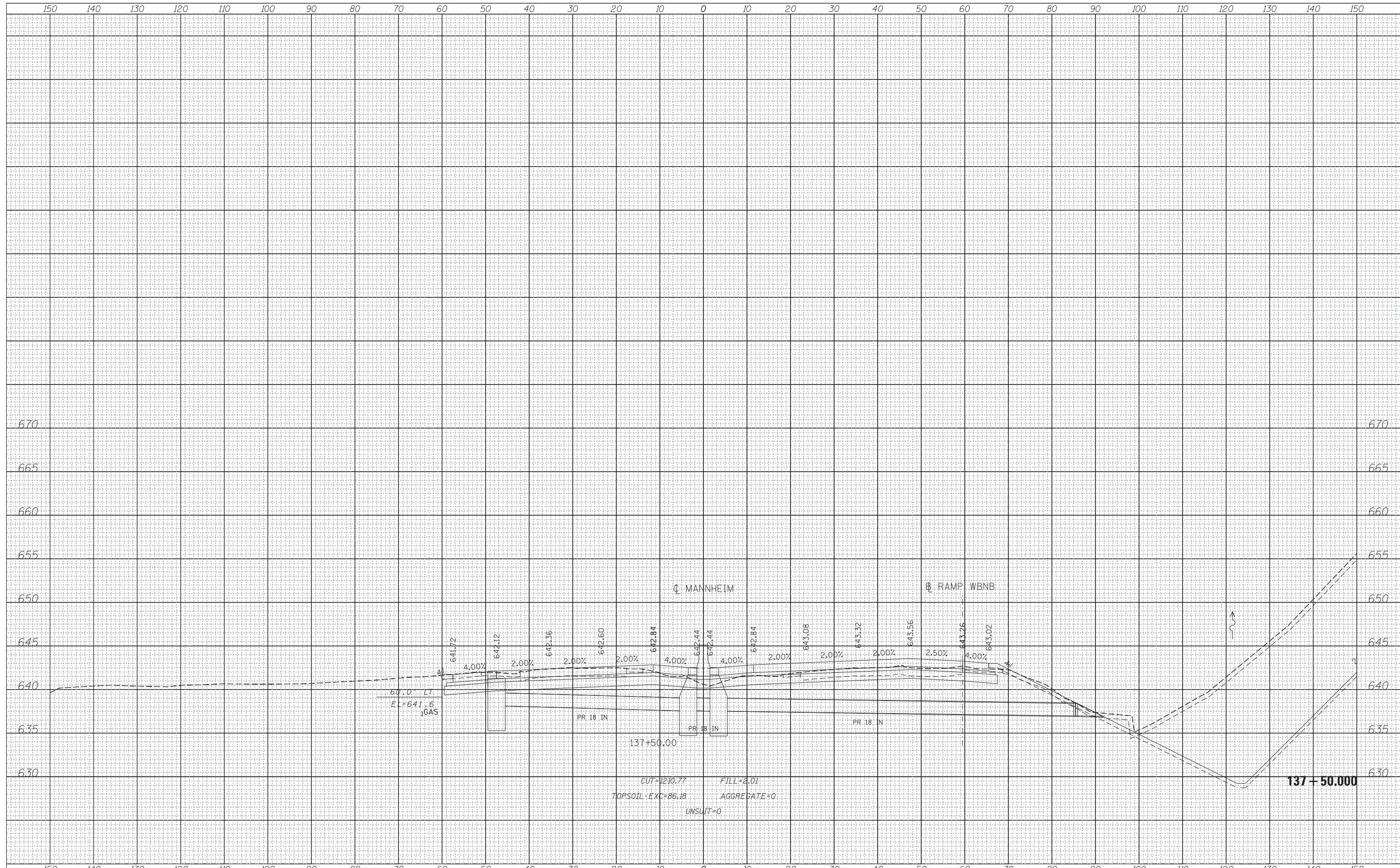
SCALE: 1" = 10' SHEET OF SHEETS STA. 137+00.000 TO STA. 137+00.000

F.A.P. RTE.	SECTION	COUNTY	TOTAL SHEETS	SHEET NO.
330	0150-WRS	COOK	537	433
CONTRACT NO. 60P35				
ILLINOIS FED. AID PROJECT				

FILE NAME = \\chw00\projects\30120\B\GEOPAK_Mannheim\0160P35-sht-XS-Mannheim.dgn

DATE	
BY	
FINAL SURVEY	SURVEYED
NOTE BOOK	PLOTTED
NO.	TEMPLATE
	AREAS CHECKED

DATE	
BY	
ORIGINAL SURVEY	SURVEYED
NOTE BOOK	PLOTTED
NO.	TEMPLATE
	AREAS CHECKED



**STATE OF ILLINOIS
DEPARTMENT OF TRANSPORTATION**

MANNHEIM ROAD

USER NAME = mksir	DESIGNED - LLS/MMK	REVISED -
	DRAWN - MMK	REVISED -
PLOT SCALE = 10:1	CHECKED - LLS	REVISED -
PLOT DATE = 24-OCT-2012	DATE - 10/19/2012	REVISED -

SCALE: 1" = 10' SHEET OF SHEETS STA. 137+50.000 TO STA. 137+50.000

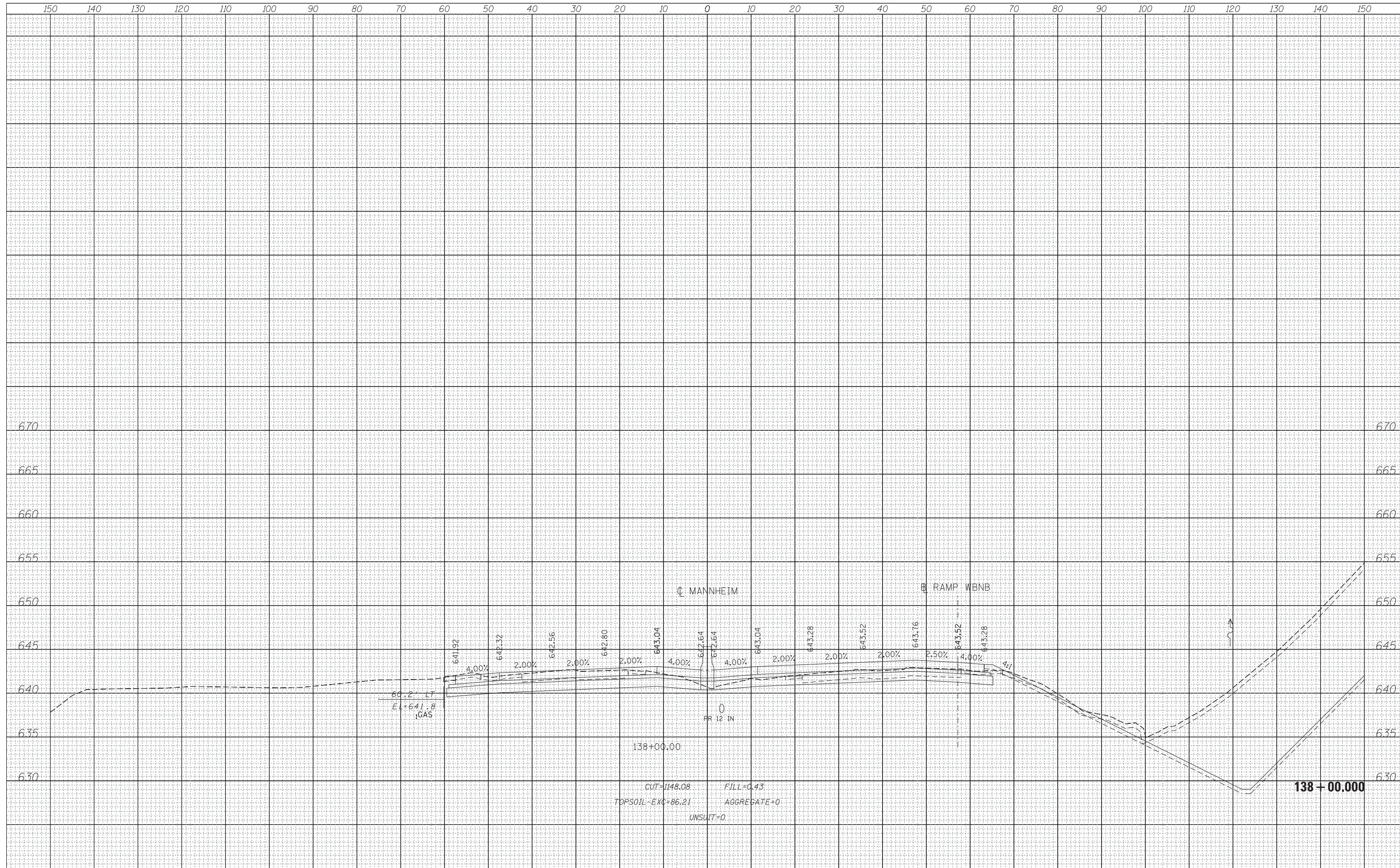
F.A.P. RTE.	SECTION	COUNTY	TOTAL SHEETS	SHEET NO.
330	0150-WRS	COOK	537	434
CONTRACT NO. 60P35				
ILLINOIS FED. AID PROJECT				



FILE NAME = \\chw00\projects\30120\B\GEOPAK_Mannheim\0160P35-sht-XS-Mannheim.dgn

DATE	
BY	
FINAL SURVEY NO.	
SURVEYED PLOTTED AREAS CHECKED	
NOTE BOOK	
TEMPLATE	
AREAS CHECKED	

DATE	
BY	
ORIGINAL SURVEY NO.	
SURVEYED PLOTTED AREAS CHECKED	
NOTE BOOK	
TEMPLATE	
AREAS CHECKED	



**STATE OF ILLINOIS
DEPARTMENT OF TRANSPORTATION**

MANNHEIM ROAD



USER NAME = mksir	DESIGNED - LLS/MMK	REVISED -
	DRAWN - MMK	REVISED -
PLOT SCALE = 10:1	CHECKED - LLS	REVISED -
PLOT DATE = 24-OCT-2012	DATE - 10/19/2012	REVISED -

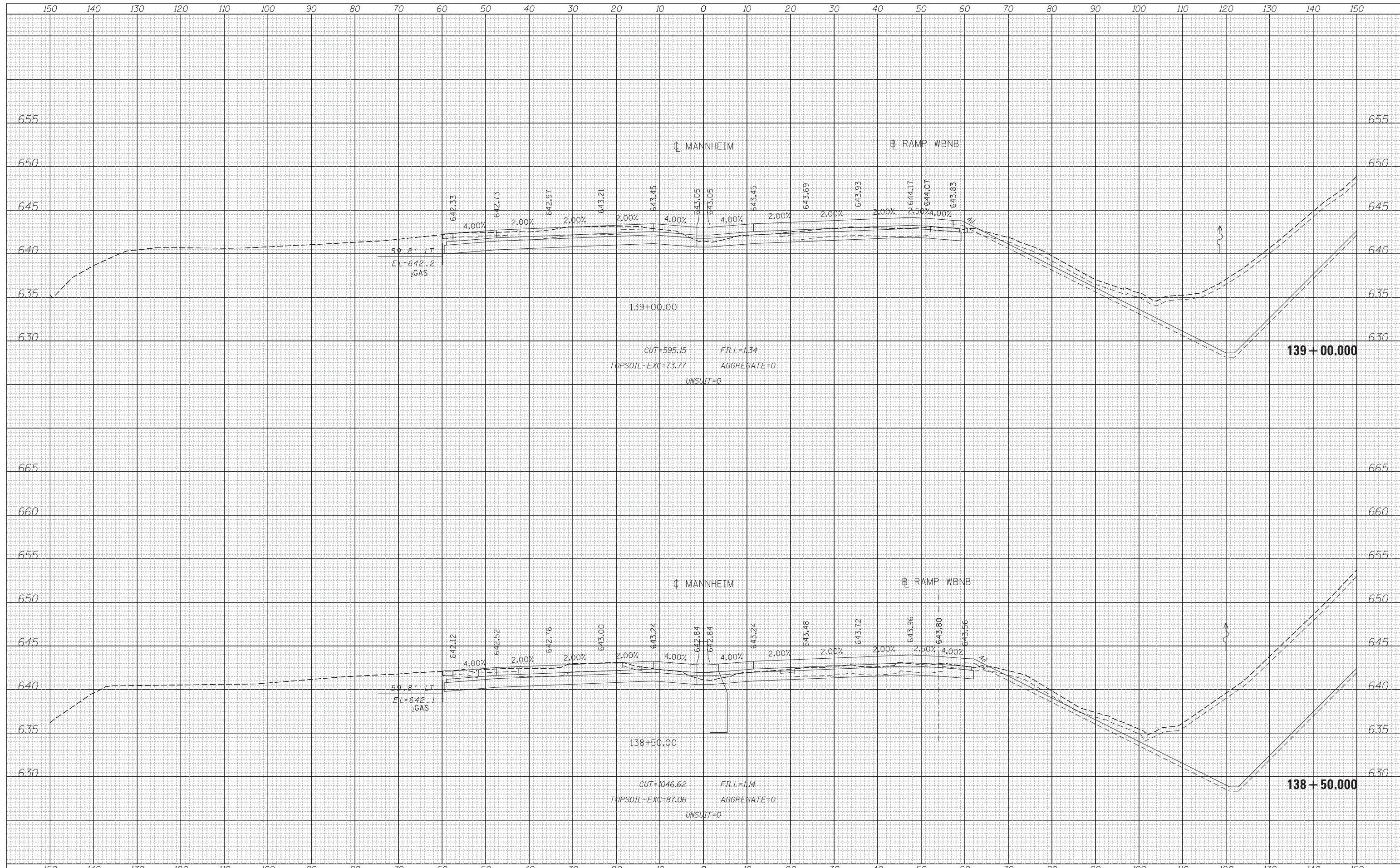
SCALE: 1" = 10'	SHEET	OF	SHEETS	STA. 138+00.000	TO STA. 138+00.000
-----------------	-------	----	--------	-----------------	--------------------

F.A.P. RTE. 330	SECTION 0150-WRS	COUNTY COOK	TOTAL SHEETS 537	SHEET NO. 435
CONTRACT NO. 60P35				
ILLINOIS FED. AID PROJECT				

FILE NAME = \\chw00\projects\30120\B\GEOPAK_Mannheim\0160P35-sht-XS-Mannheim.dgn

DATE	
BY	
FINISHED SURVEY	
PLOTTED	
TEMPLATE	
NOTE BOOK	
AREAS CHECKED	
NO.	

DATE	
BY	
ORIGINAL SURVEY	
PLOTTED	
TEMPLATE	
NOTE BOOK	
AREAS CHECKED	
NO.	



USER NAME = mksir	DESIGNED - LLS/MMK	REVISED -
	DRAWN - MMK	REVISED -
PLOT SCALE = 10:1	CHECKED - LLS	REVISED -
PLOT DATE = 24-OCT-2012	DATE - 10/19/2012	REVISED -

**STATE OF ILLINOIS
DEPARTMENT OF TRANSPORTATION**

MANNHEIM ROAD

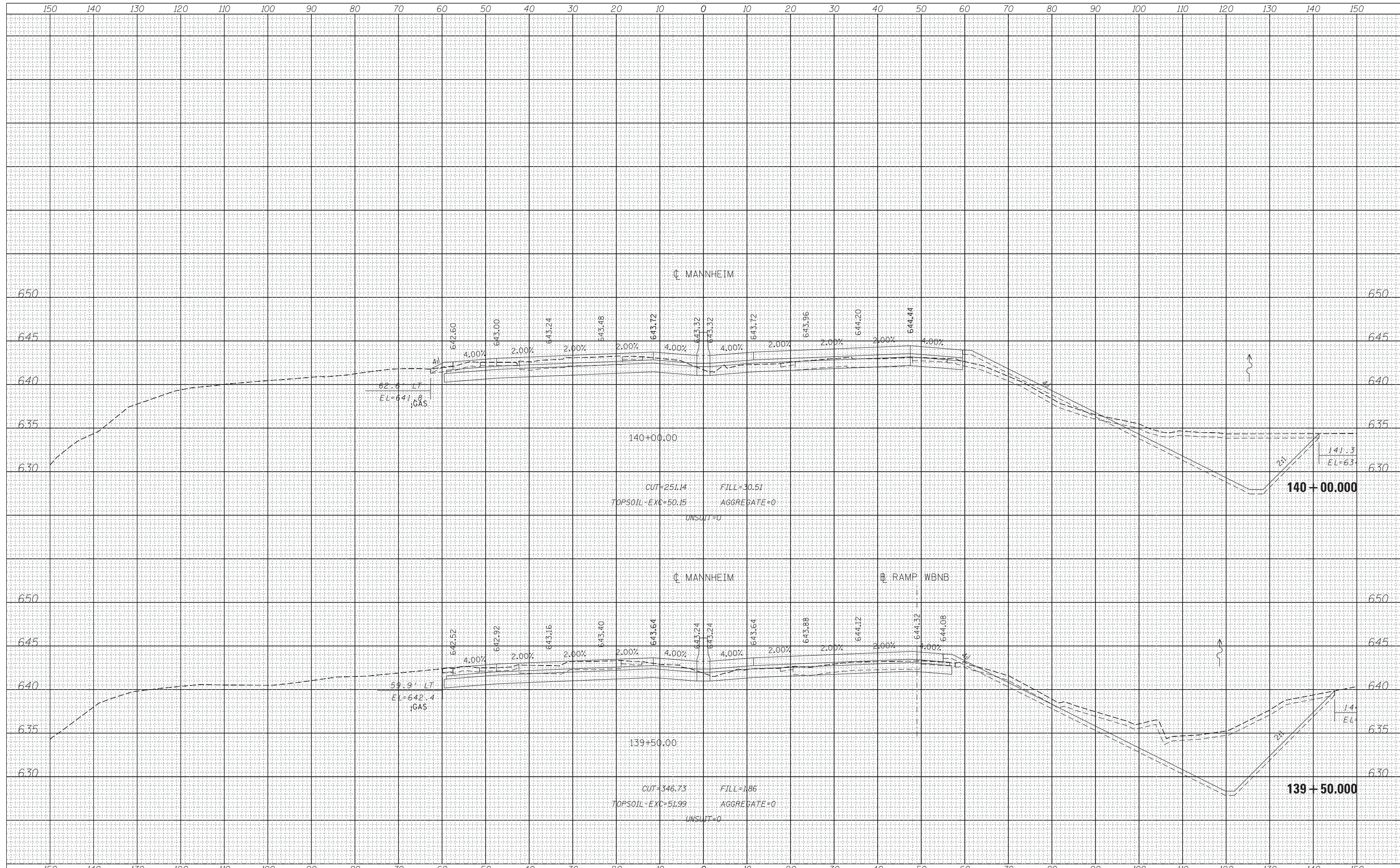
SCALE: 1" = 10' SHEET OF SHEETS STA. 138+50.00 TO STA. 139+00.00

F.A.P. RTE.	SECTION	COUNTY	TOTAL SHEETS	SHEET NO.
330	0150-WRS	COOK	537	436
CONTRACT NO. 60P35				
ILLINOIS FED. AID PROJECT				

FILE NAME = \\chw00\projects\30120\B\GEOPAK_Mannheim\0160P35-sht-XS-Mannheim.dgn

DATE	
BY	
FINAL SURVEY	SURVEYED
NOTE BOOK	PLOTTED
NO.	TEMPLATE
	AREAS CHECKED
	AREAS CHECKED

DATE	
BY	
ORIGINAL SURVEY	SURVEYED
NOTE BOOK	PLOTTED
NO.	TEMPLATE
	AREAS CHECKED
	AREAS CHECKED



USER NAME = mksir	DESIGNED - LLS/MMK	REVISED -
	DRAWN - MMK	REVISED -
PLOT SCALE = 10:1	CHECKED - LLS	REVISED -
PLOT DATE = 24-OCT-2012	DATE - 10/19/2012	REVISED -

**STATE OF ILLINOIS
DEPARTMENT OF TRANSPORTATION**

MANNHEIM ROAD

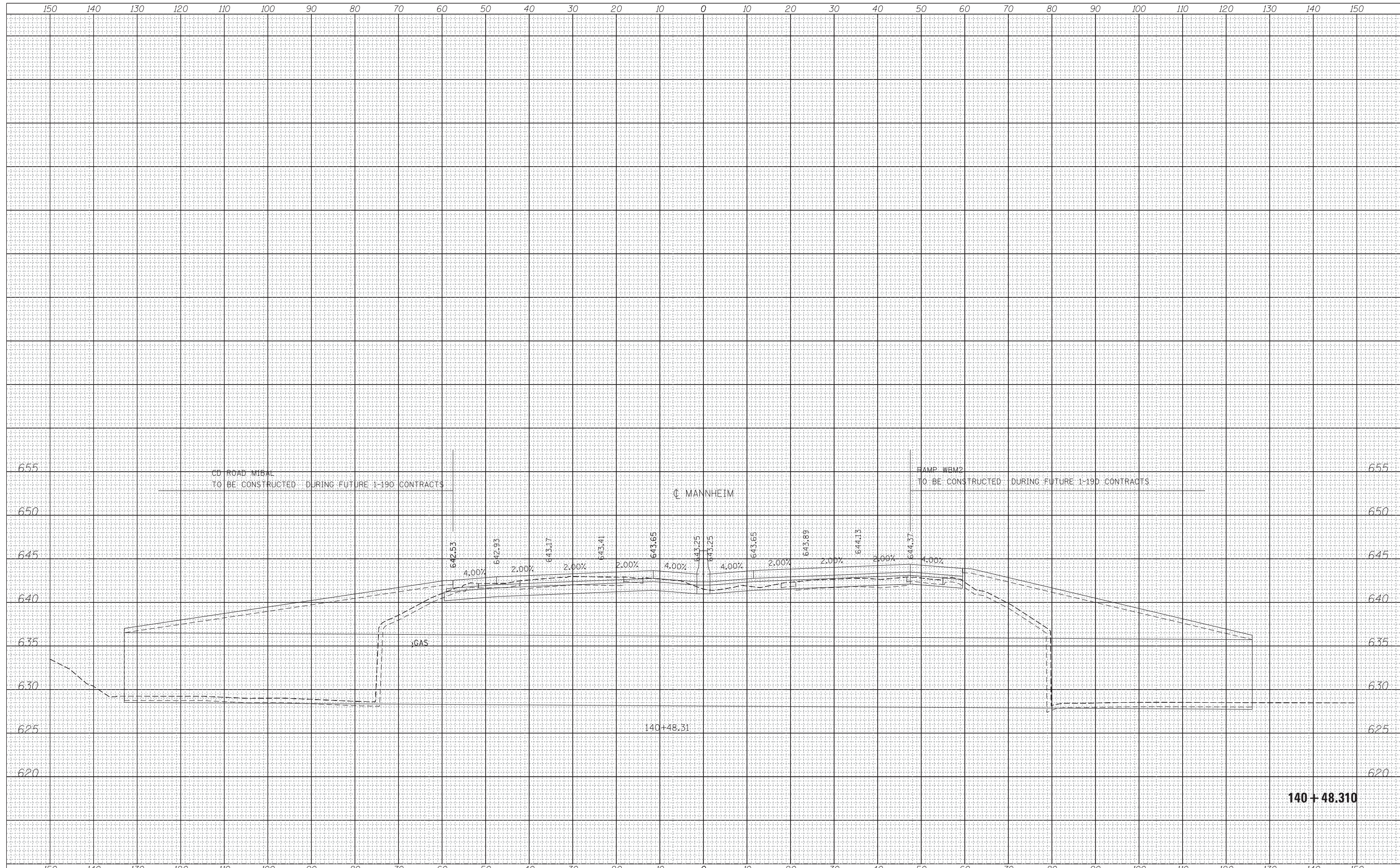
SCALE: 1" = 10' SHEET OF SHEETS STA. 139+50.000 TO STA. 140+00.000

F.A.P. RTE.	SECTION	COUNTY	TOTAL SHEETS	SHEET NO.
330	0150-WRS	COOK	537	437
CONTRACT NO. 60P35				
ILLINOIS FED. AID PROJECT				

FILE NAME = \\chw00\projects\30120\B\GEOPAK_Mannheim\0160P35-sht-XS-Mannheim.dgn

DATE	
BY	
FINISHED SURVEY	
NOTE BOOK	
NO.	
SURVEYED	
PLOTTED	
TEMPLATE	
AREAS	
CHECKED	

DATE	
BY	
ORIGINAL SURVEY	
NOTE BOOK	
NO.	
SURVEYED	
PLOTTED	
TEMPLATE	
AREAS	
CHECKED	



USER NAME = mksir	DESIGNED - LLS/MMK	REVISED -
	DRAWN - MMK	REVISED -
PLOT SCALE = 10:1	CHECKED - LLS	REVISED -
PLOT DATE = 24-OCT-2012	DATE - 10/19/2012	REVISED -

STATE OF ILLINOIS
DEPARTMENT OF TRANSPORTATION

MANNHEIM ROAD

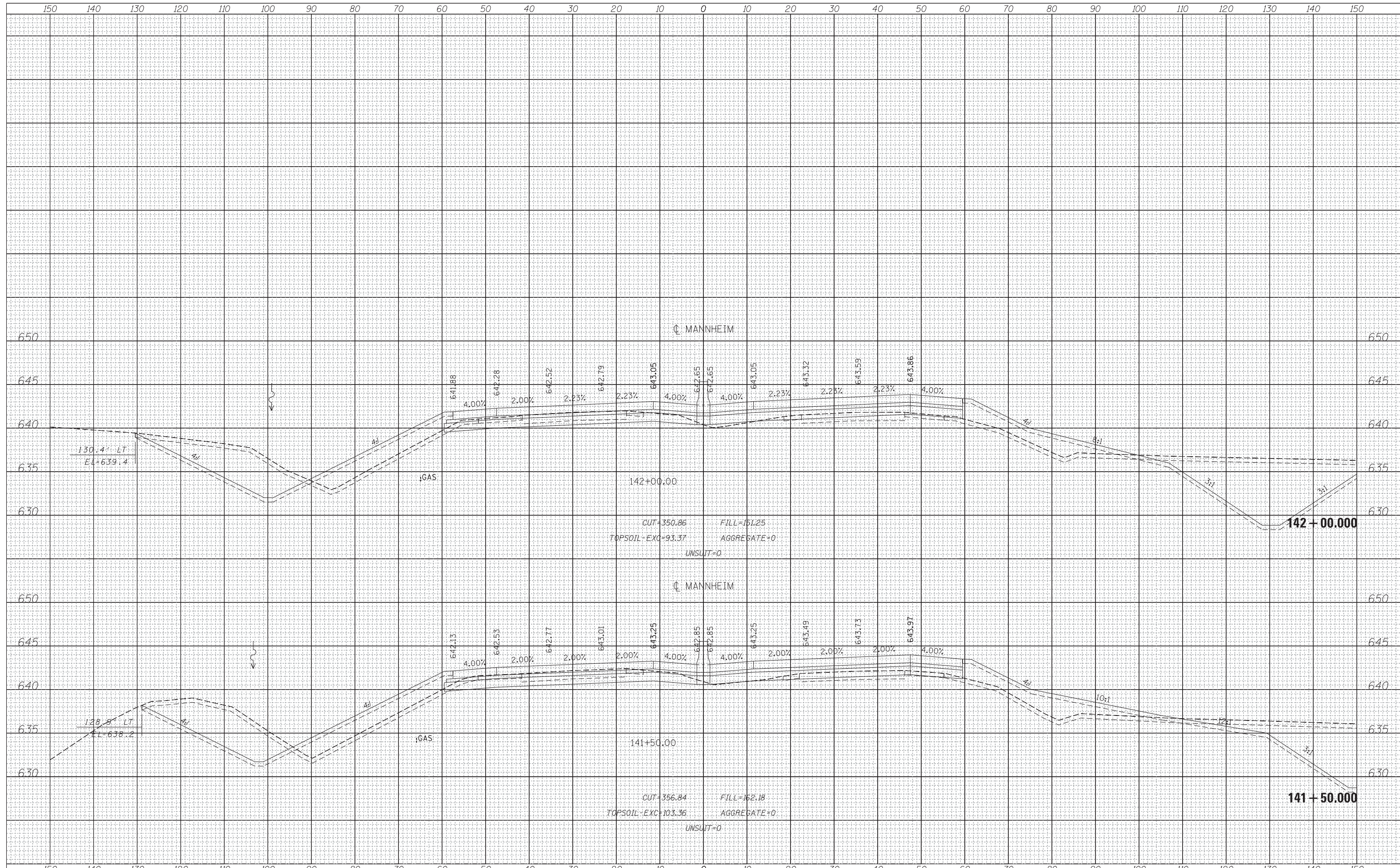
SCALE: 1" = 10' SHEET OF SHEETS STA. 140+48.310 TO STA. 140+48.310

F.A.P. RTE.	SECTION	COUNTY	TOTAL SHEETS	SHEET NO.
330	0150-WRS	COOK	537	438
				CONTRACT NO. 60P35
ILLINOIS FED. AID PROJECT				

FILE NAME = \\chw00\projects\30120\B\GEOPAK_Mannheim\0160P35-sht-XS-Mannheim.dgn

DATE	
BY	
FINAL SURVEY	
SURVEYED	
PLOTTED	
TEMPLATE	
NOTE BOOK	
AREAS CHECKED	
NO.	

DATE	
BY	
ORIGINAL SURVEY	
SURVEYED	
PLOTTED	
TEMPLATE	
NOTE BOOK	
AREAS CHECKED	
NO.	



USER NAME = mksir	DESIGNED - LLS/MMK	REVISED -
	DRAWN - MMK	REVISED -
PLOT SCALE = 10:1	CHECKED - LLS	REVISED -
PLOT DATE = 24-OCT-2012	DATE - 10/19/2012	REVISED -

**STATE OF ILLINOIS
DEPARTMENT OF TRANSPORTATION**

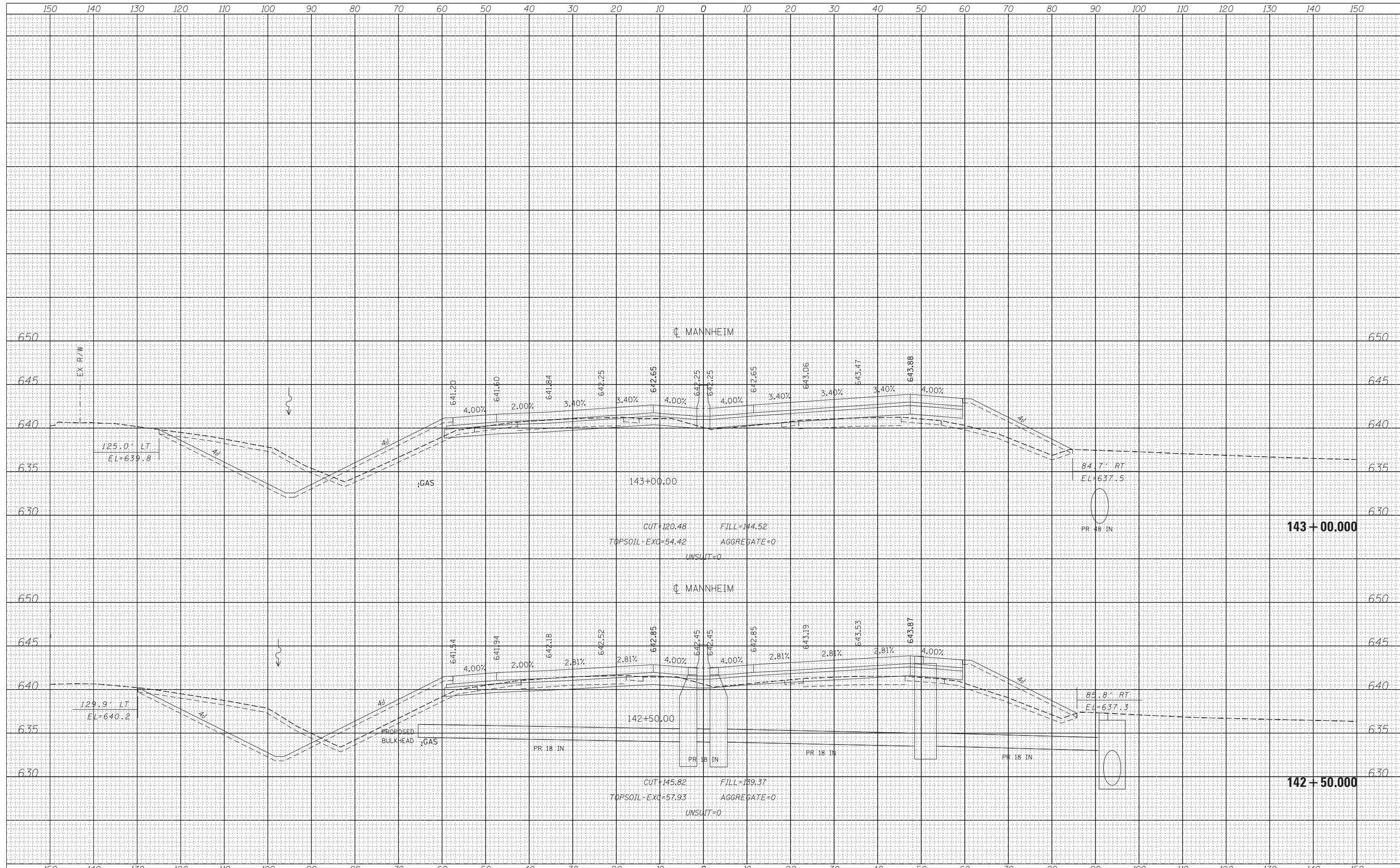
MANNHEIM ROAD	
SCALE: 1" = 10'	SHEET OF SHEETS
STA. 141+50.00 TO STA. 142+00.00	

F.A.P. RTE.	SECTION	COUNTY	TOTAL SHEETS	SHEET NO.
330	0150-WRS	COOK	537	440
CONTRACT NO. 60P35				
ILLINOIS FED. AID PROJECT				

FILE NAME = \\chw00\projects\30120\B\GEOPAK_Mannheim\0160P35-sht-XS-Mannheim.dgn

DATE	
BY	
FINAL SURVEY NO.	
SURVEYED PLOTTED	
TEMPLATE AREAS CHECKED	
NOTE BOOK AREAS CHECKED	

DATE	
BY	
ORIGINAL SURVEY NO.	
SURVEYED PLOTTED	
TEMPLATE AREAS CHECKED	
NOTE BOOK AREAS CHECKED	



USER NAME = mksasr	DESIGNED - LLS/MMK	REVISED -
	DRAWN - MMK	REVISED -
PLOT SCALE = 10:1	CHECKED - LLS	REVISED -
PLOT DATE = 24-OCT-2012	DATE - 10/19/2012	REVISED -

**STATE OF ILLINOIS
DEPARTMENT OF TRANSPORTATION**

MANNHEIM ROAD

SCALE: 1" = 10' SHEET OF SHEETS STA. 142+50.000 TO STA. 143+00.000

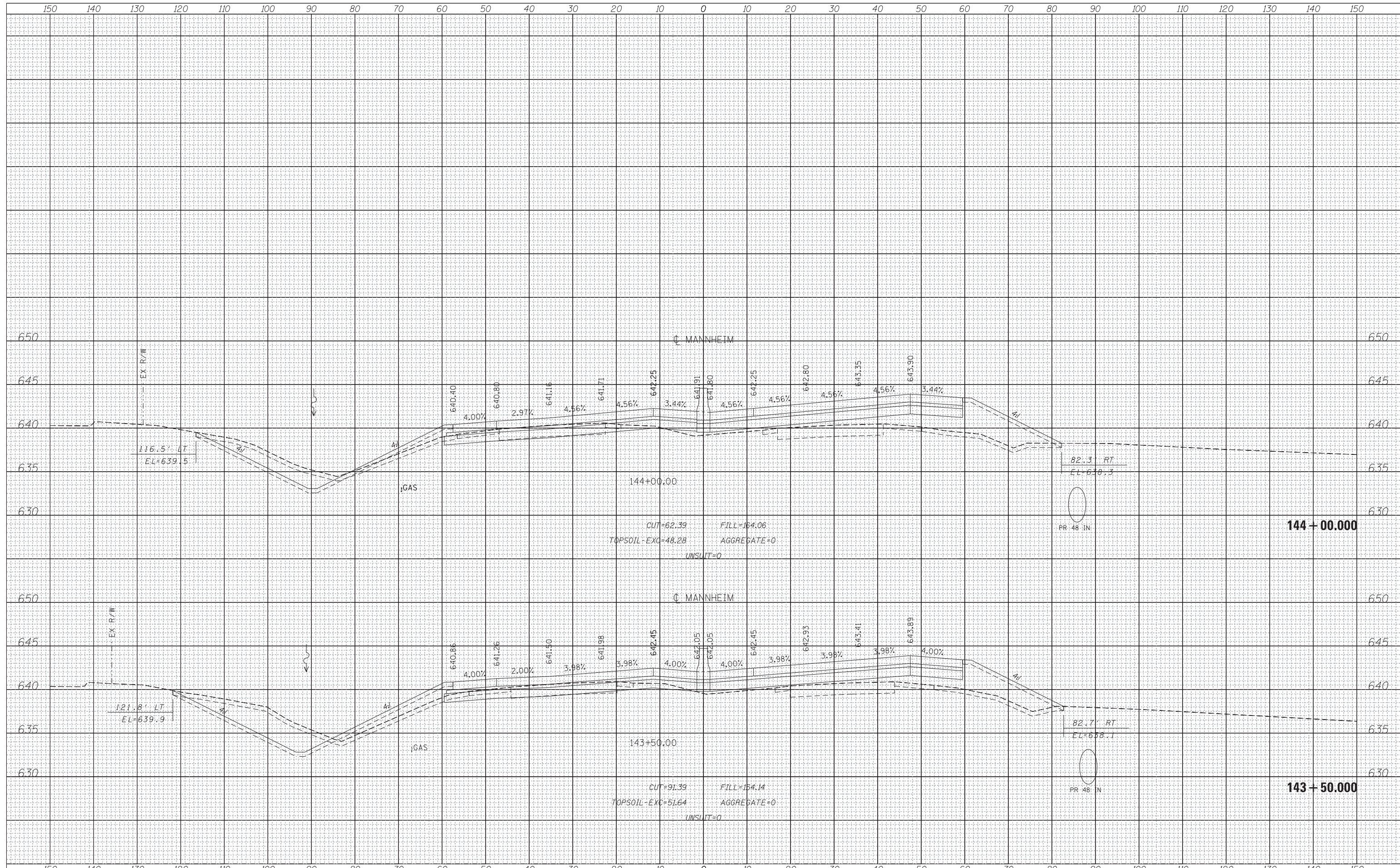
F.A.P. RE.	SECTION	COUNTY	TOTAL SHEETS	SHEET NO.
330	0150-WRS	COOK	537	441
CONTRACT NO. 60P35				

ILLINOIS FED. AID PROJECT

FILE NAME = \\chw00\projects\30120\B\GEOPAK_Mannheim\0160P35-sht-XS-Mannheim.dgn

DATE	
BY	
FINAL SURVEY	SURVEYED
NOTE BOOK	PLOTTED
NO.	TEMPLATE
	AREAS CHECKED
	AREAS CHECKED

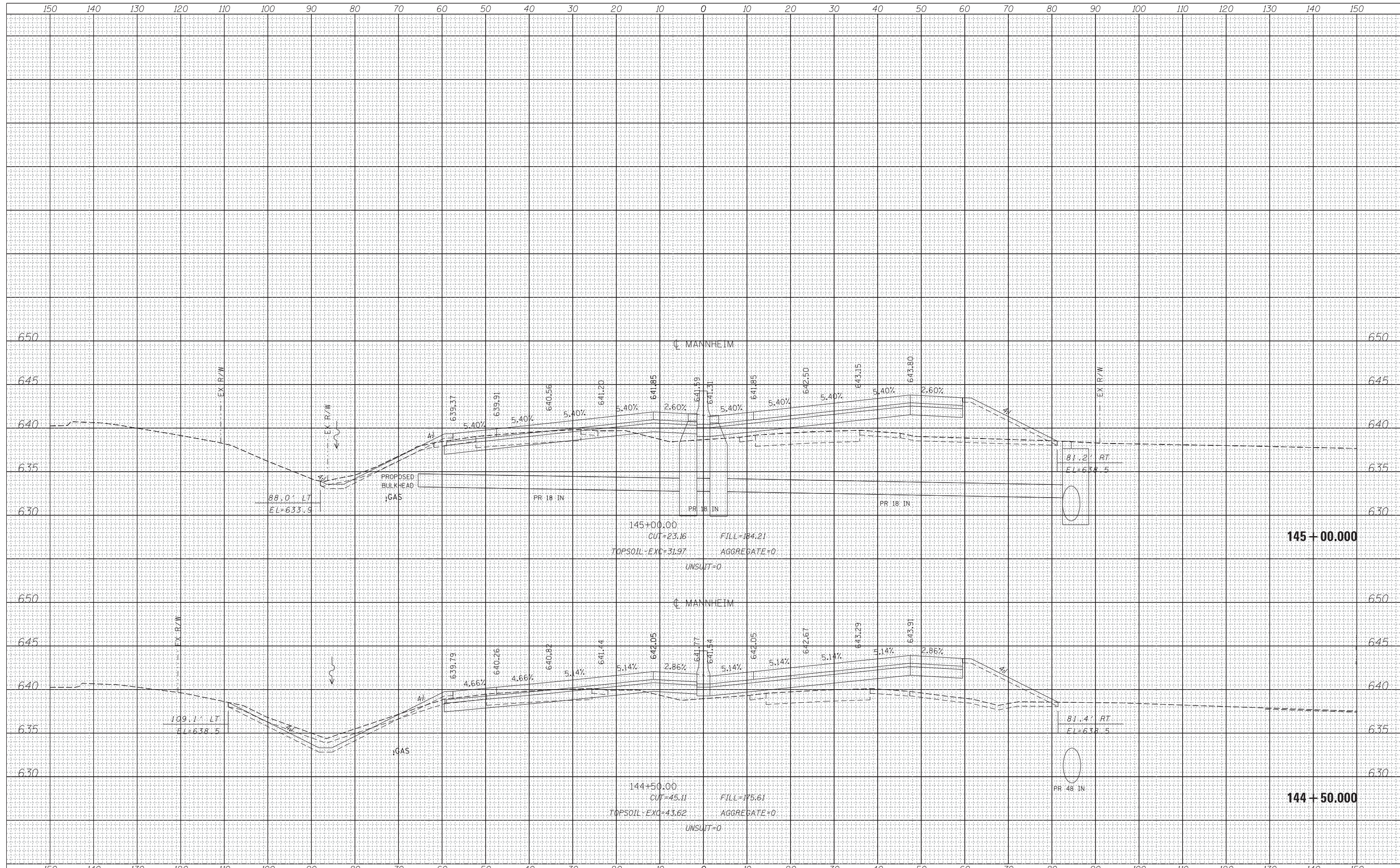
DATE	
BY	
ORIGINAL SURVEY	SURVEYED
NOTE BOOK	PLOTTED
NO.	TEMPLATE
	AREAS CHECKED
	AREAS CHECKED



HNTB	USER NAME = mksosr	DESIGNED - LLS/MMK	REVISED -	STATE OF ILLINOIS DEPARTMENT OF TRANSPORTATION	MANNHEIM ROAD	F.A.P. RTE. 330	SECTION 0150-WRS	COUNTY COOK	TOTAL SHEETS 537	SHEET NO. 442
	PLOT SCALE = 10:1	CHECKED - LLS	REVISED -			CONTRACT NO. 60P35				
	PLOT DATE = 24-OCT-2012	DATE - 10/19/2012	REVISED -			SCALE: 1" = 10'	SHEET OF SHEETS	STA. 143+50.000 TO STA. 144+00.000	ILLINOIS FED. AID PROJECT	
	FILE NAME = \\chw00\projects\30120\B\GEO\PAK_Mannheim\0160P35-sht-XS-Mannheim.dgn									

DATE	
BY	
FINAL SURVEY	SURVEYED
NOTE BOOK	PLOTTED
NO.	TEMPLATE
	AREAS CHECKED
	AREAS CHECKED

DATE	
BY	
ORIGINAL SURVEY	SURVEYED
NOTE BOOK	PLOTTED
NO.	TEMPLATE
	AREAS CHECKED
	AREAS CHECKED



USER NAME = mksir	DESIGNED - LLS/MMK	REVISED -
	DRAWN - MMK	REVISED -
PLOT SCALE = 10:1	CHECKED - LLS	REVISED -
PLOT DATE = 24-OCT-2012	DATE - 10/19/2012	REVISED -

**STATE OF ILLINOIS
DEPARTMENT OF TRANSPORTATION**

MANNHEIM ROAD

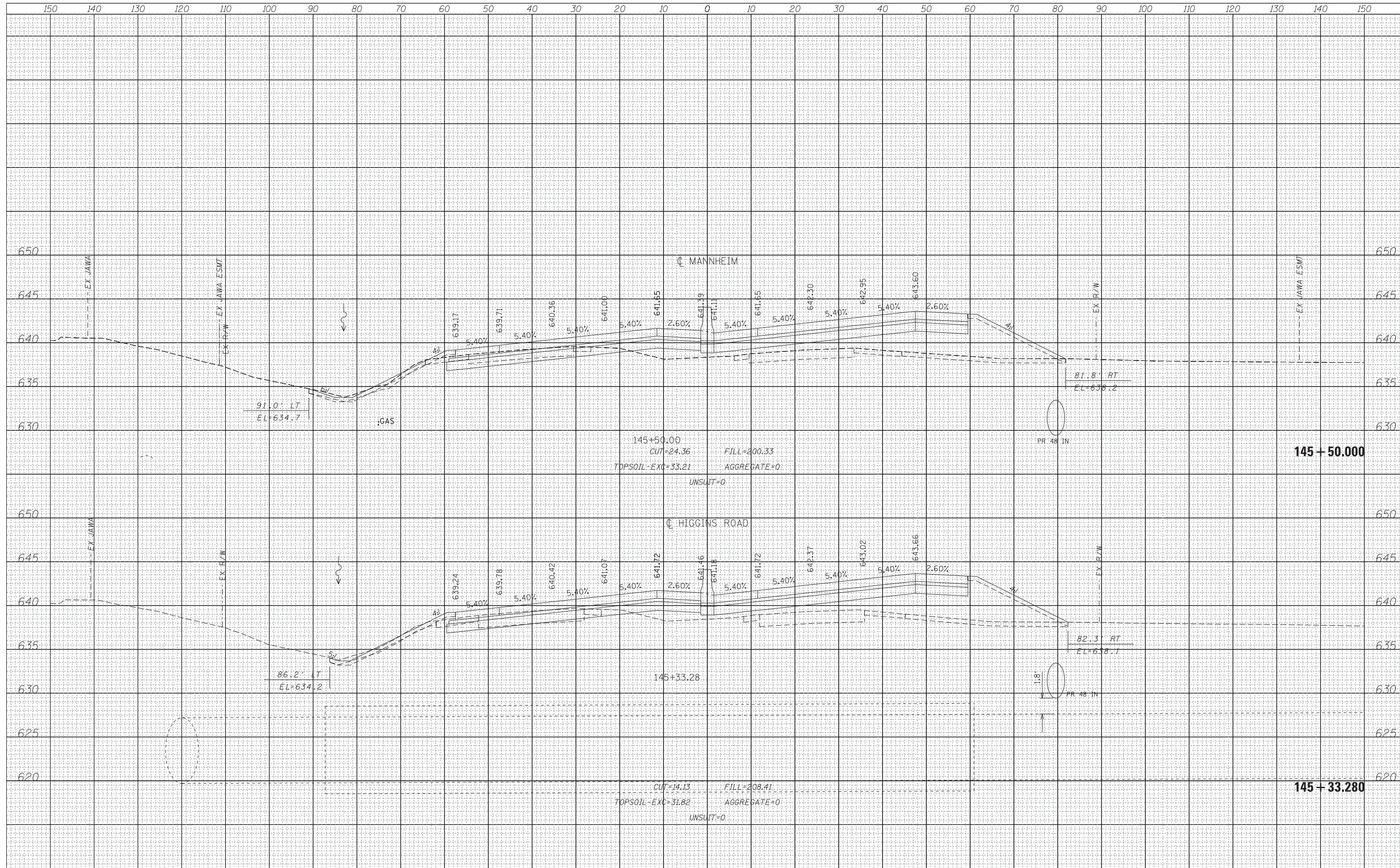
SCALE: 1" = 10' SHEET OF SHEETS STA. 144+50.000 TO STA. 145+00.000

F.A.P. RTE.	SECTION	COUNTY	TOTAL SHEETS	SHEET NO.
330	0150-WRS	COOK	537	443
CONTRACT NO. 60P35				
ILLINOIS FED. AID PROJECT				

FILE NAME = \\chw00\projects\30120\B\GEOPAK_Mannheim\DI60P35-sht-XS-Mannheim.dgn

DATE	
BY	
FINAL SURVEY	SURVEYED
NOTE BOOK	PLOTTED
NO.	TEMPLATE
	AREAS CHECKED

DATE	
BY	
ORIGINAL SURVEY	SURVEYED
NOTE BOOK	PLOTTED
NO.	TEMPLATE
	AREAS CHECKED



USER NAME = mkostr
 PLOT SCALE = 10ft
 PLOT DATE = 24-OCT-2012

DESIGNED - LLS/MMK
 DRAWN - MMK
 CHECKED - LLS
 DATE - 10/19/2012

REVISED -
 REVISED -
 REVISED -
 REVISED -

STATE OF ILLINOIS
 DEPARTMENT OF TRANSPORTATION

MANNHEIM ROAD

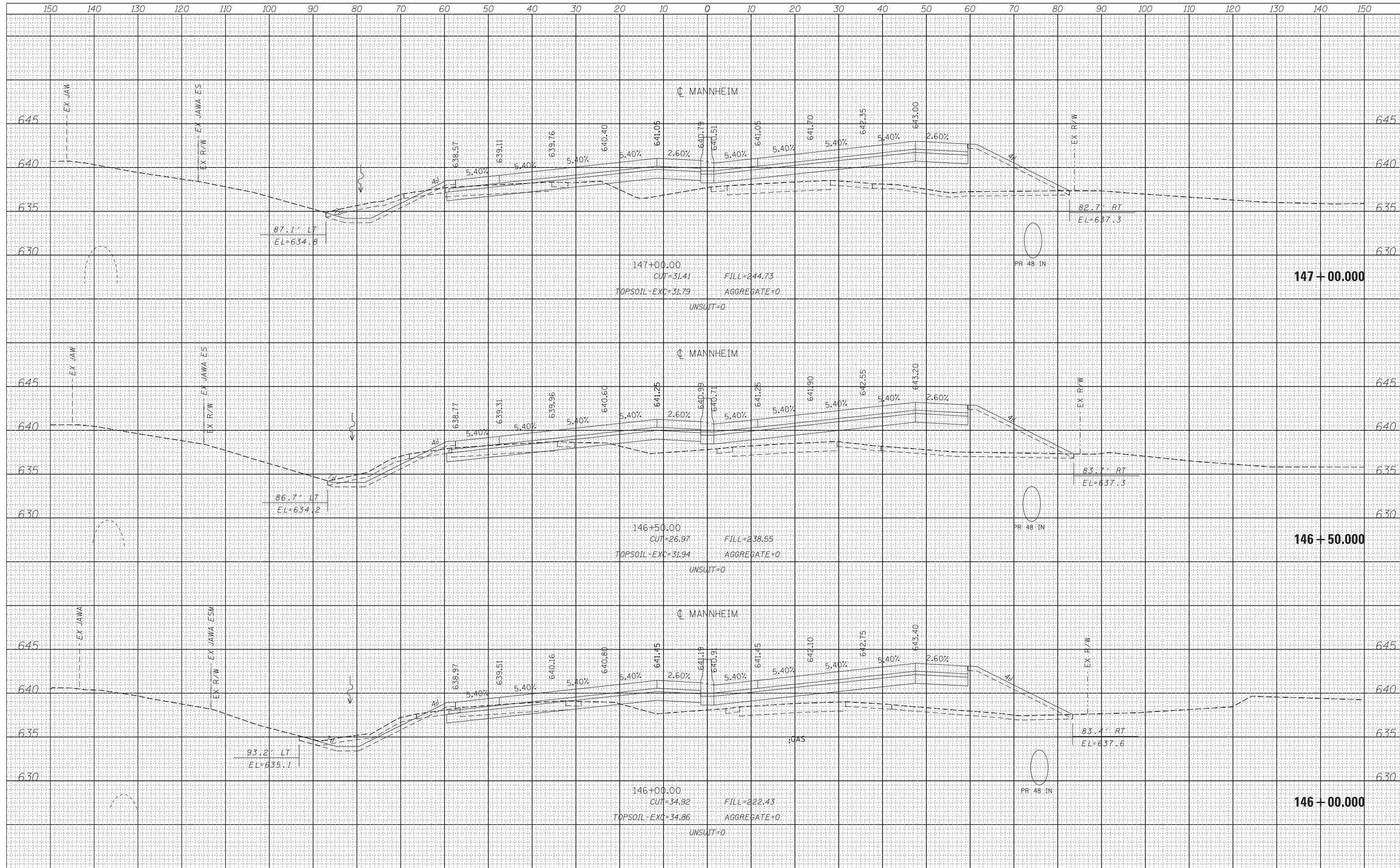
SCALE: 1" = 10' SHEET OF SHEETS STA. 145+33.280 TO STA. 145+50.000

F.A.P. RTE.	SECTION	COUNTY	TOTAL SHEETS	SHEET NO.
330	0150-WRS	COOK	537	444
CONTRACT NO. 60P35			ILLINOIS FED. AID PROJECT	

FILE NAME = \\chw00\projects\30120\B\GEOPAK_Mannheim\0160P35-sht-XS-Mannheim.dgn

DATE	
BY	
SURVEYED	
PLOTTED	
TEMPLATE	
NOTE BOOK	
AREAS CHECKED	
NO.	

DATE	
BY	
SURVEYED	
PLOTTED	
TEMPLATE	
NOTE BOOK	
AREAS CHECKED	
NO.	



USER NAME = mksir	DESIGNED - LLS/MMK	REVISED -
	DRAWN - MMK	REVISED -
PLOT SCALE = 10:1	CHECKED - LLS	REVISED -
PLOT DATE = 24-OCT-2012	DATE - 10/19/2012	REVISED -

**STATE OF ILLINOIS
DEPARTMENT OF TRANSPORTATION**

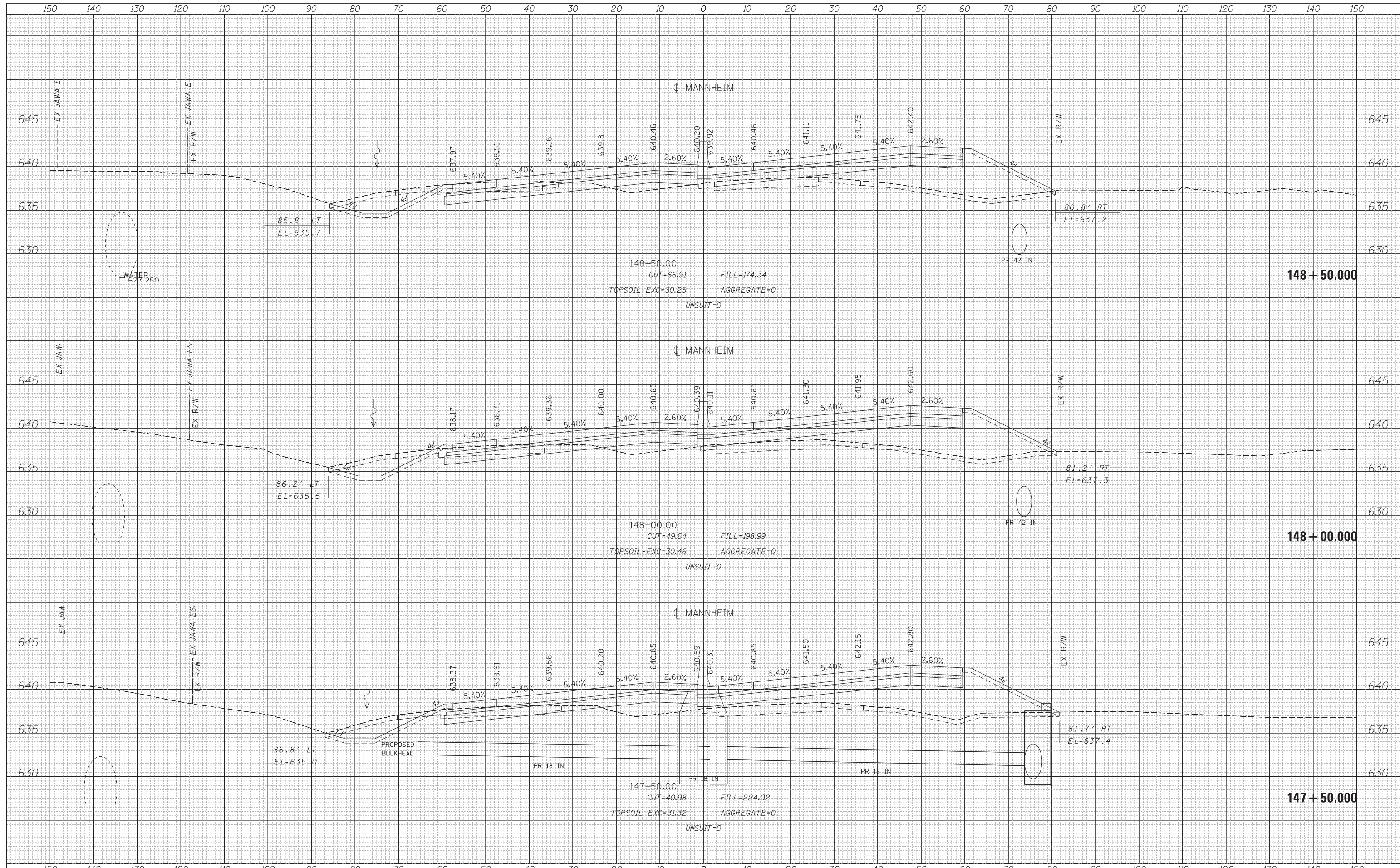
MANNHEIM ROAD	
SCALE: 1" = 10'	SHEET OF SHEETS
STA. 146+00.000	TO STA. 147+00.000

F.A.P. RTE.	SECTION	COUNTY	TOTAL SHEETS	SHEET NO.
330	0150-WRS	COOK	537	445
CONTRACT NO. 60P35				
ILLINOIS FED. AID PROJECT				

FILE NAME = \\chw00\projects\30120\B\GEOPAK_Mannheim\0160P35-sht-XS-Mannheim.dgn

DATE	
BY	
FINAL SURVEY	SURVEYED
NOTE BOOK	PLOTTED
NO.	TEMPLATE
	AREAS CHECKED

DATE	
BY	
ORIGINAL SURVEY	SURVEYED
NOTE BOOK	PLOTTED
NO.	TEMPLATE
	AREAS CHECKED



USER NAME = mkasir
 DESIGNED - LLS/MMK
 DRAWN - MMK
 CHECKED - LLS
 DATE - 10/19/2012

REVISED -
 REVISED -
 REVISED -
 REVISED -

STATE OF ILLINOIS
 DEPARTMENT OF TRANSPORTATION

MANNHEIM ROAD

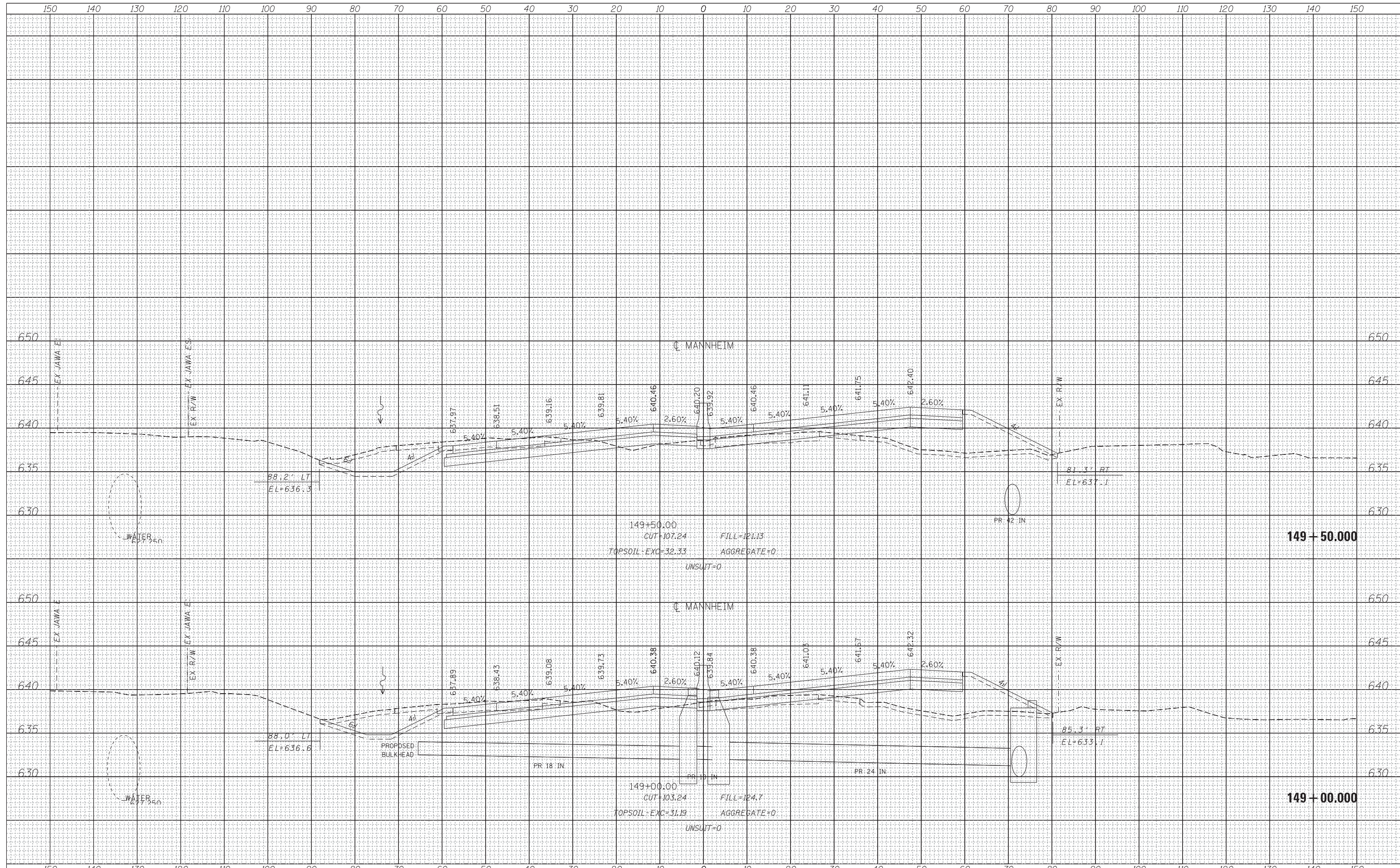
SCALE: 1" = 10' SHEET OF SHEETS STA. 147+50.000 TO STA. 148+50.000

F.A.P. RTE.	SECTION	COUNTY	TOTAL SHEETS	SHEET NO.
330	0150-WRS	COOK	537	446
				CONTRACT NO. 60P35
ILLINOIS FED. AID PROJECT				

FILE NAME = \\chw00\projects\30120\B\GEOPAK_Mannheim\0160P35-sht-XS-Mannheim.dgn

DATE	
BY	
FINAL SURVEY	SURVEYED
NOTE BOOK	PLOTTED
NO.	TEMPLATE
	AREAS CHECKED
	AREAS CHECKED

DATE	
BY	
ORIGINAL SURVEY	SURVEYED
NOTE BOOK	PLOTTED
NO.	TEMPLATE
	AREAS CHECKED
	AREAS CHECKED



USER NAME = mksir	DESIGNED - LLS/MMK	REVISED -
	DRAWN - MMK	REVISED -
PLOT SCALE = 10:1	CHECKED - LLS	REVISED -
PLOT DATE = 24-OCT-2012	DATE - 10/19/2012	REVISED -

**STATE OF ILLINOIS
DEPARTMENT OF TRANSPORTATION**

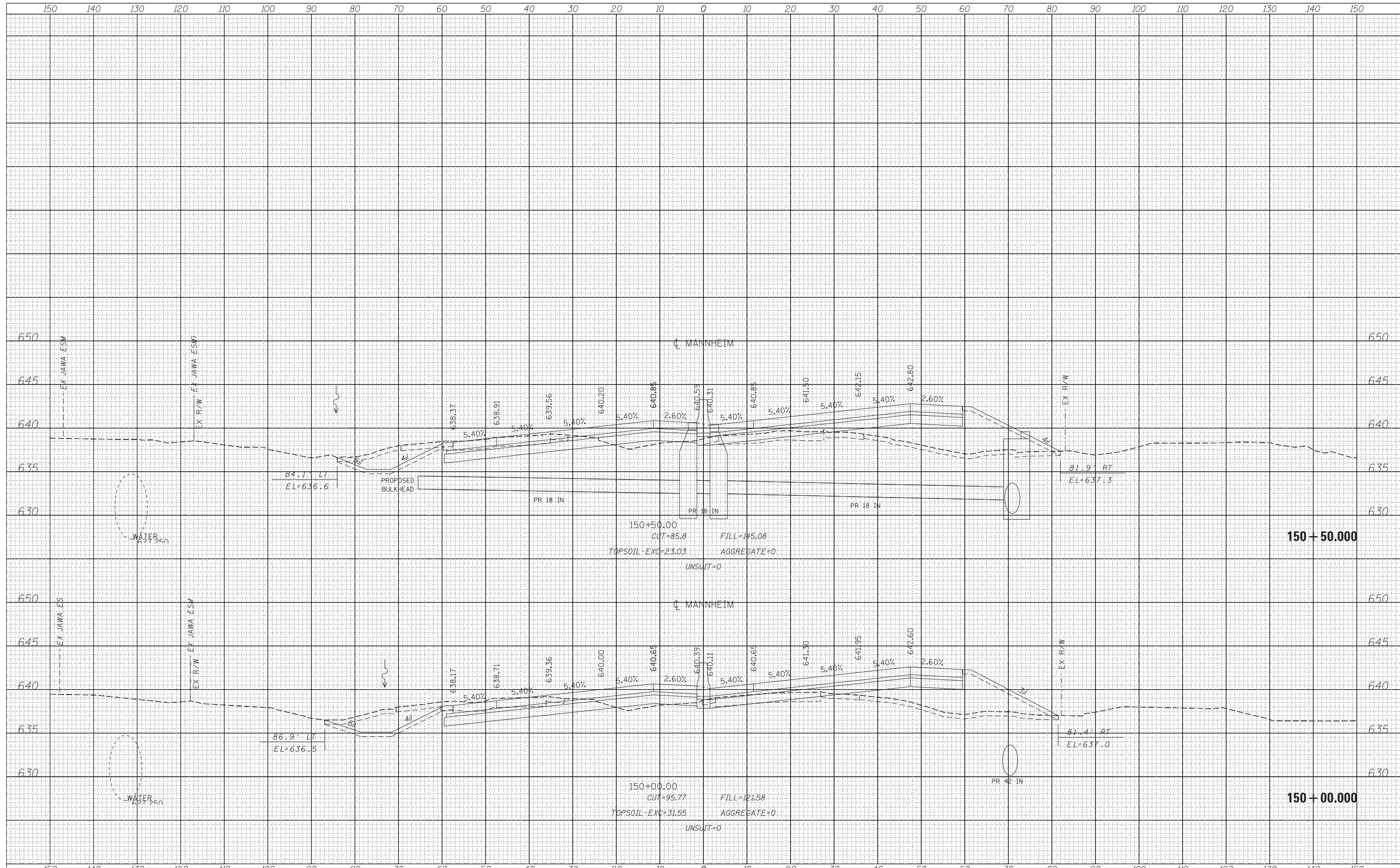
MANNHEIM ROAD	
SCALE: 1" = 10'	SHEET OF SHEETS
STA. 149+00.000 TO STA. 149+50.000	

F.A.P. RTE. 330	SECTION 0150-WRS	COUNTY COOK	TOTAL SHEETS 537	SHEET NO. 447
CONTRACT NO. 60P35				ILLINOIS FED. AID PROJECT

FILE NAME = \\chw00\projects\30120\B\GEOPAK_Mannheim\0160P35-sht-XS-Mannheim.dgn

DATE	
BY	
FINAL SURVEY	SURVEYED
NOTE BOOK	PLOTTED
NO.	TEMPLATE
	AREAS CHECKED
	AREAS CHECKED

DATE	
BY	
ORIGINAL SURVEY	SURVEYED
NOTE BOOK	PLOTTED
NO.	TEMPLATE
	AREAS CHECKED
	AREAS CHECKED



USER NAME = mksir
 DESIGNED - LLS/MMK
 DRAWN - MMK
 CHECKED - LLS
 DATE - 10/19/2012

REVISED -
 REVISED -
 REVISED -
 REVISED -

STATE OF ILLINOIS
 DEPARTMENT OF TRANSPORTATION

MANNHEIM ROAD


SCALE: 1" = 10' SHEET OF SHEETS STA. 150+00.00 TO STA. 150+50.00

F.A.P. RTE.	SECTION	COUNTY	TOTAL SHEETS	SHEET NO.
330	0150-WRS	COOK	537	448
CONTRACT NO. 60P35				

FILE NAME = \\chw00\projects\30120\B\GEOPAK_Mannheim\0160P35-sht-XS-Mannheim.dgn

DATE	
BY	
FINAL SURVEY	SURVEYED
NOTE BOOK	PLOTTED
NO.	TEMPLATE
	AREAS CHECKED
	AREAS CHECKED

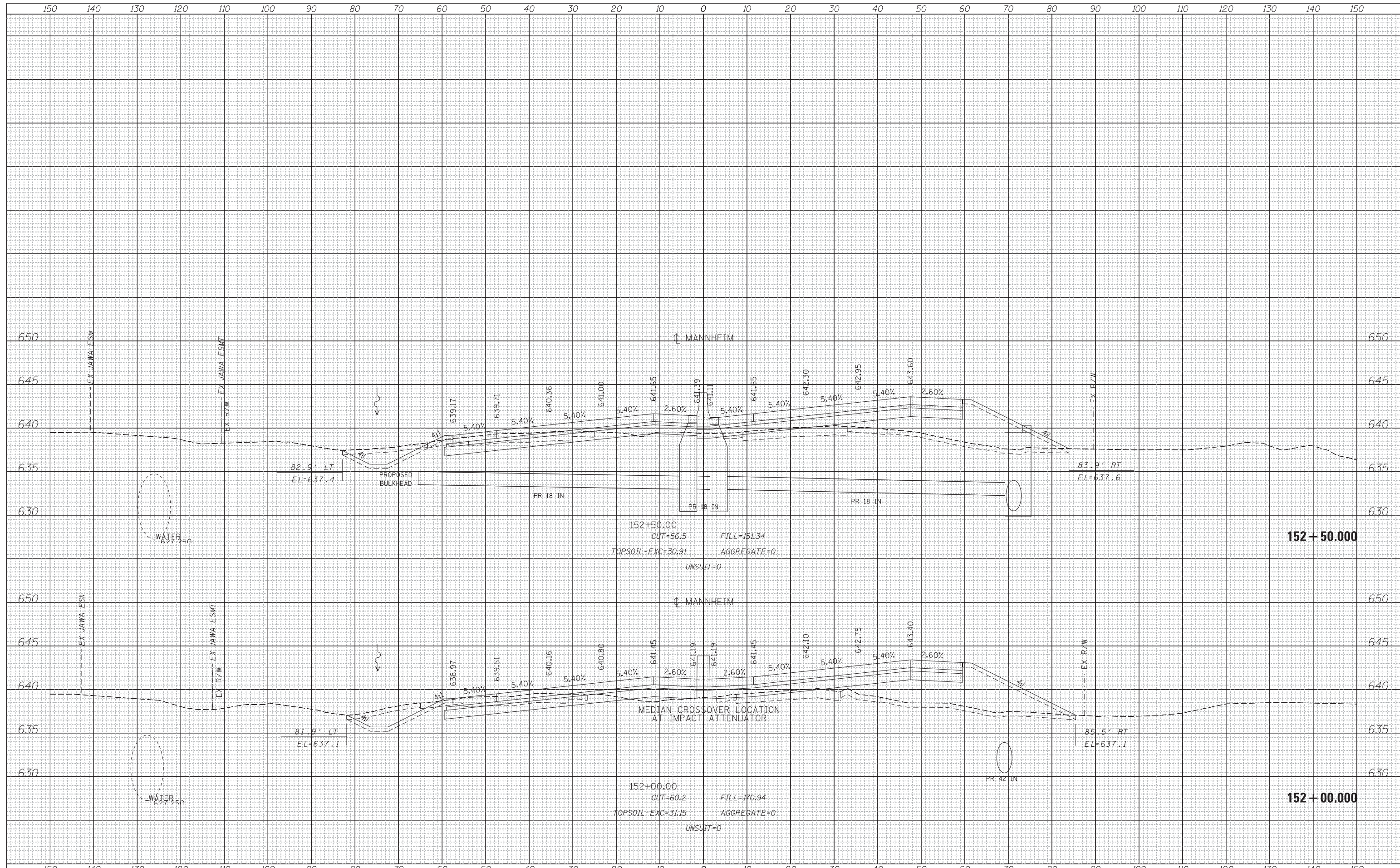
DATE	
BY	
ORIGINAL SURVEY	SURVEYED
NOTE BOOK	PLOTTED
NO.	TEMPLATE
	AREAS CHECKED
	AREAS CHECKED



	USER NAME = mksmr	DESIGNED - LLS/MMK	REVISED -	STATE OF ILLINOIS DEPARTMENT OF TRANSPORTATION	MANNHEIM ROAD	F.A.P. RT. = 330	SECTION = 0150-WRS	COUNTY = COOK	TOTAL SHEETS = 537	SHEET NO. = 449
	PLOT SCALE = 10:1	CHECKED - LLS	REVISED -			SCALE: 1" = 10'	SHEET OF SHEETS	STA. 151+00.000 TO STA. 151+50.000	CONTRACT NO. 60P35	
	PLOT DATE = 24-OCT-2012	DATE = 10/19/2012	REVISED -			ILLINOIS FED. AID PROJECT				
	FILE NAME = \\chw00\projects\30120\B\GEOPAK_Mannheim\0160P35-sht-XS-Mannheim.dgn									

DATE	
BY	
FINAL SURVEY	SURVEYED
NOTE BOOK	PLOTTED
NO.	TEMPLATE
	AREAS CHECKED
	AREAS CHECKED

DATE	
BY	
ORIGINAL SURVEY	SURVEYED
NOTE BOOK	PLOTTED
NO.	TEMPLATE
	AREAS CHECKED
	AREAS CHECKED



USER NAME = mksnr	DESIGNED - LLS/MMK	REVISED -
	DRAWN - MMK	REVISED -
PLOT SCALE = 10:1	CHECKED - LLS	REVISED -
PLOT DATE = 24-OCT-2012	DATE - 10/19/2012	REVISED -

**STATE OF ILLINOIS
DEPARTMENT OF TRANSPORTATION**

MANNHEIM ROAD

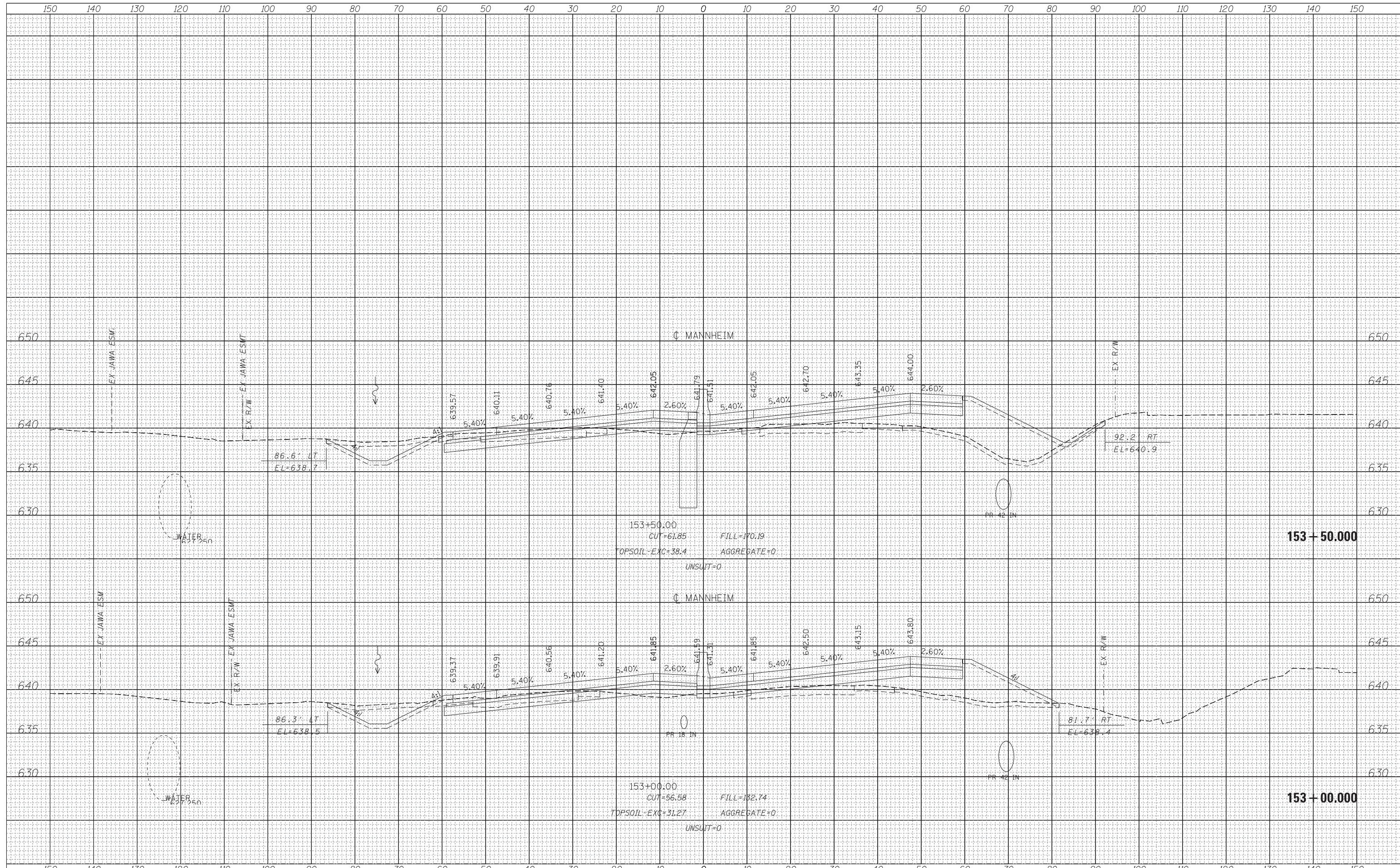
SCALE: 1" = 10' SHEET OF SHEETS STA. 152+00.000 TO STA. 152+50.000

F.A.P. RTE. 330	SECTION 0150-WRS	COUNTY COOK	TOTAL SHEETS 537	SHEET NO. 450
CONTRACT NO. 60P35				
ILLINOIS FED. AID PROJECT				

FILE NAME = \\chw00\projects\30120\B\GEOPAK_Mannheim\0160P35-sh-t-XS-Mannheim.dgn

DATE	
BY	
FINAL SURVEY	SURVEYED
NOTE BOOK	PLOTTED
NO.	TEMPLATE
	AREAS CHECKED

DATE	
BY	
ORIGINAL SURVEY	SURVEYED
NOTE BOOK	PLOTTED
NO.	TEMPLATE
	AREAS CHECKED



USER NAME = mksir	DESIGNED - LLS/MMK	REVISED -
	DRAWN - MMK	REVISED -
PLOT SCALE = 10:1	CHECKED - LLS	REVISED -
PLOT DATE = 24-OCT-2012	DATE - 10/19/2012	REVISED -

**STATE OF ILLINOIS
DEPARTMENT OF TRANSPORTATION**

MANNHEIM ROAD

SCALE: 1" = 10' SHEET OF SHEETS STA. 153+00.000 TO STA. 153+50.000

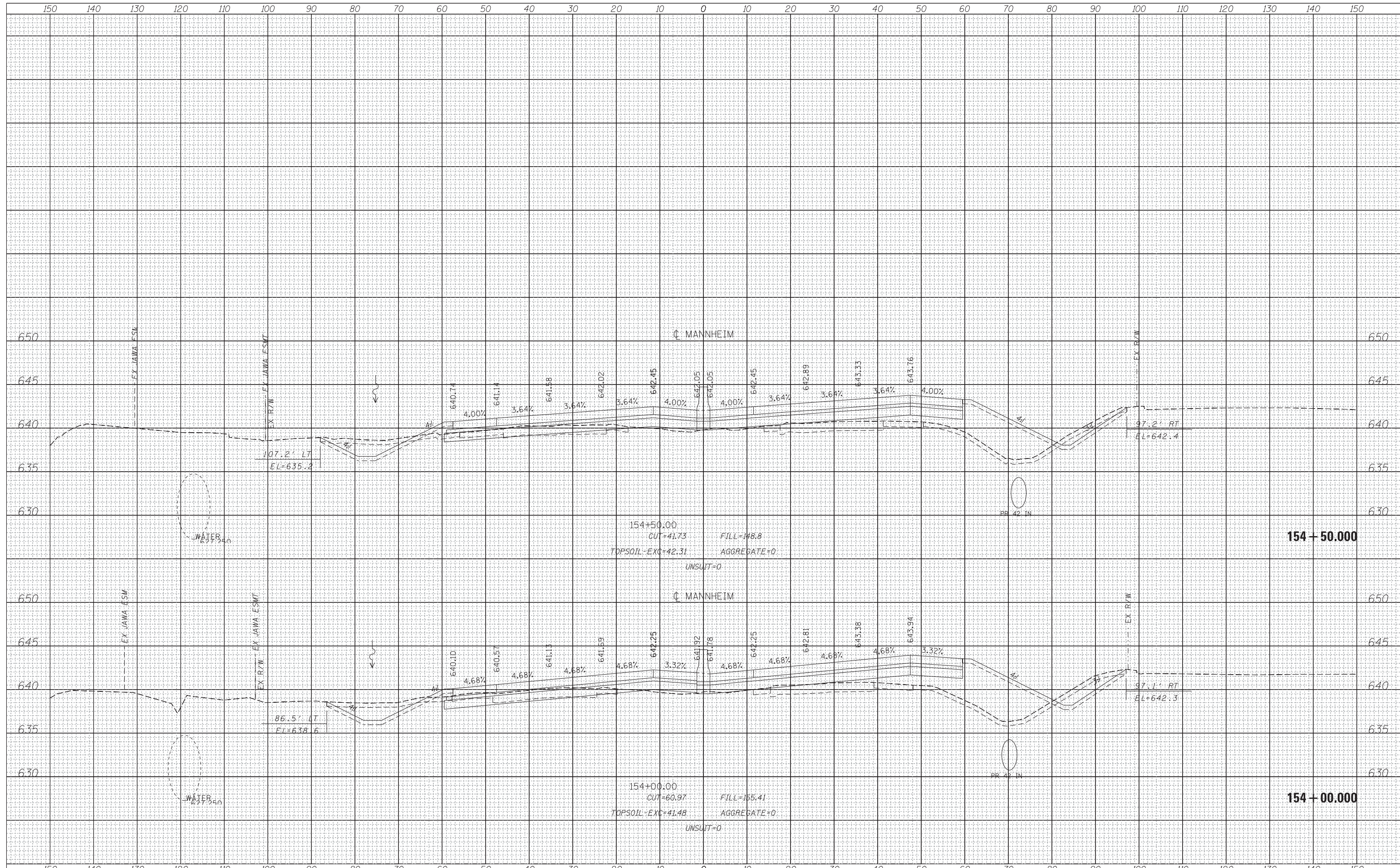
F.A.P. RTE.	SECTION	COUNTY	TOTAL SHEETS	SHEET NO.
330	0150-WRS	COOK	537	451
CONTRACT NO. 60P35				

ILLINOIS FED. AID PROJECT

FILE NAME = \\chw00\projects\30120\B\GEOPAK_Mannheim\0160P35-sht-XS-Mannheim.dgn

DATE	
BY	
FINAL SURVEY	SURVEYED
NOTE BOOK	PLOTTED
NO.	AREAS CHECKED

DATE	
BY	
ORIGINAL SURVEY	SURVEYED
NOTE BOOK	PLOTTED
NO.	AREAS CHECKED



USER NAME = mksir	DESIGNED - LLS/MMK	REVISED -
	DRAWN - MMK	REVISED -
PLOT SCALE = 10:1	CHECKED - LLS	REVISED -
PLOT DATE = 24-OCT-2012	DATE - 10/19/2012	REVISED -

**STATE OF ILLINOIS
DEPARTMENT OF TRANSPORTATION**

MANNHEIM ROAD

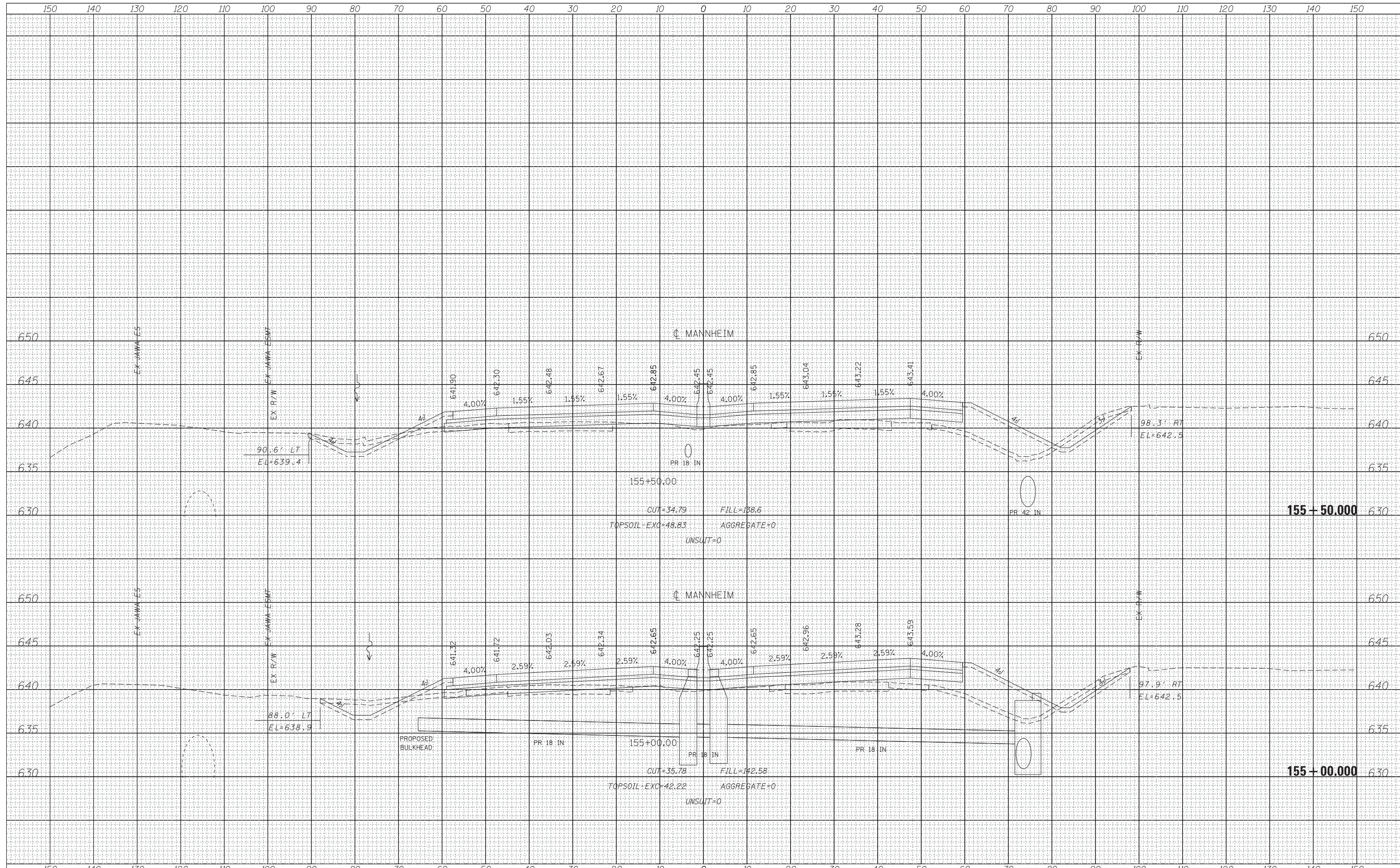
SCALE: 1" = 10' SHEET OF SHEETS STA. 154+00.000 TO STA. 154+50.000

F.A.P. RTE.	SECTION	COUNTY	TOTAL SHEETS	SHEET NO.
330	0150-WRS	COOK	537	452
CONTRACT NO. 60P35				
ILLINOIS FED. AID PROJECT				

FILE NAME = \\chw00\projects\30120\B\GEOPAK_Mannheim\0160P35-sht-XS-Mannheim.dgn

DATE	
BY	
FINAL SURVEY	SURVEYED
NOTE BOOK	PLOTTED
NO.	TEMPLATE
	AREAS CHECKED

DATE	
BY	
ORIGINAL SURVEY	SURVEYED
NOTE BOOK	PLOTTED
NO.	TEMPLATE
	AREAS CHECKED



USER NAME = mksir	DESIGNED - LLS/MMK	REVISED -
	DRAWN - MMK	REVISED -
PLOT SCALE = 10:1	CHECKED - LLS	REVISED -
PLOT DATE = 24-OCT-2012	DATE - 10/19/2012	REVISED -

**STATE OF ILLINOIS
DEPARTMENT OF TRANSPORTATION**

MANNHEIM ROAD

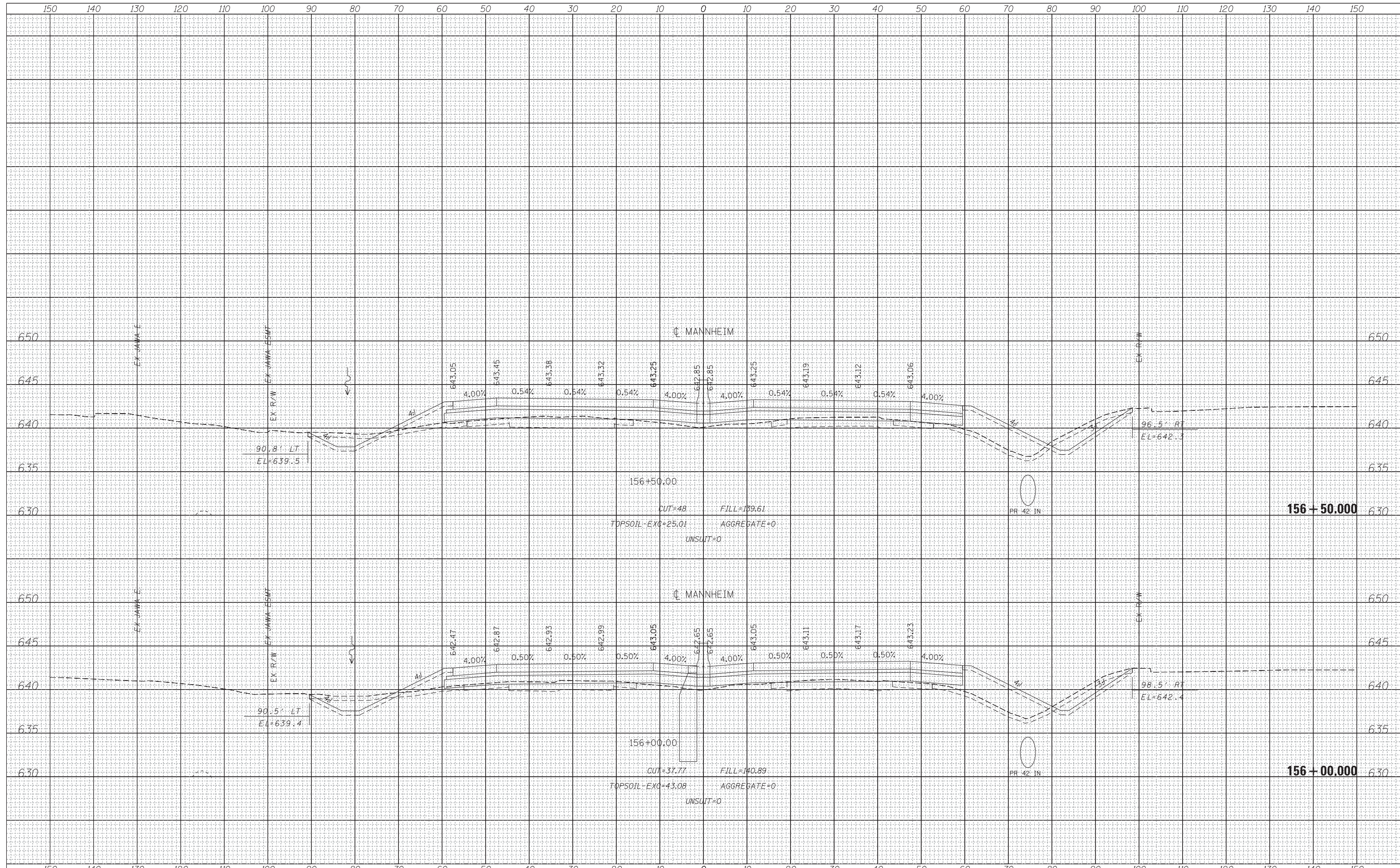
SCALE: 1" = 10' SHEET OF SHEETS STA. 155+00.000 TO STA. 155+50.000

F.A.P. RT.	SECTION	COUNTY	TOTAL SHEETS	SHEET NO.
330	0150-WRS	COOK	537	453
CONTRACT NO. 60P35				
ILLINOIS FED. AID PROJECT				

FILE NAME = \\chw00\projects\30120\B\GEOPAK_Mannheim\0160P35-sht-XS-Mannheim.dgn

DATE	
BY	
FINAL SURVEY	SURVEYED
NOTE BOOK	PLOTTED
NO.	TEMPLATE
	AREAS CHECKED

DATE	
BY	
ORIGINAL SURVEY	SURVEYED
NOTE BOOK	PLOTTED
NO.	TEMPLATE
	AREAS CHECKED



USER NAME = mksir	DESIGNED - LLS/MMK	REVISED -
	DRAWN - MMK	REVISED -
PLOT SCALE = 10:1	CHECKED - LLS	REVISED -
PLOT DATE = 24-OCT-2012	DATE - 10/19/2012	REVISED -

**STATE OF ILLINOIS
DEPARTMENT OF TRANSPORTATION**

MANNHEIM ROAD

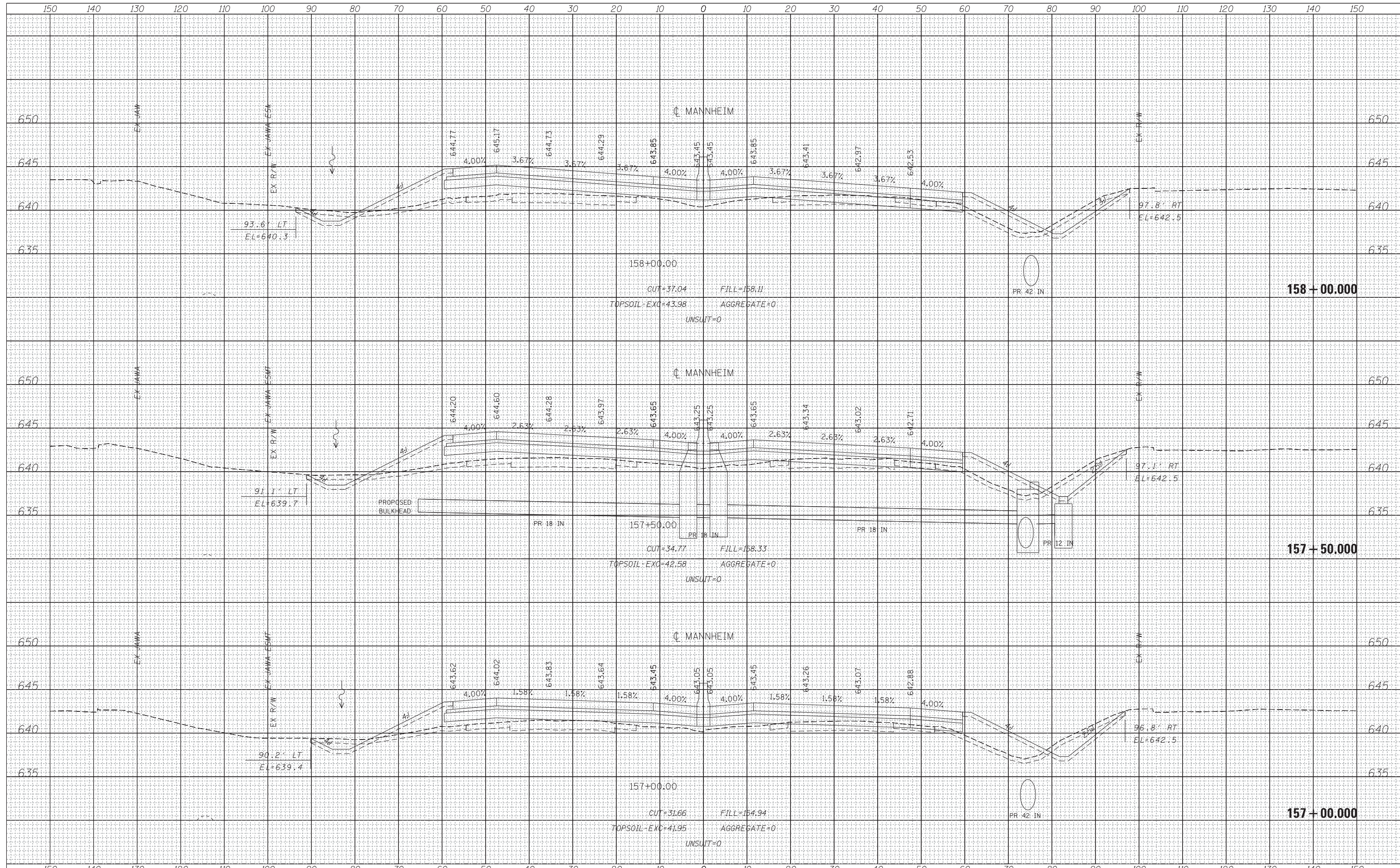
SCALE: 1" = 10' SHEET OF SHEETS STA. 156+00.000 TO STA. 156+50.000

F.A.P. RE.	SECTION	COUNTY	TOTAL SHEETS	SHEET NO.
330	0150-WRS	COOK	537	454
				CONTRACT NO. 60P35
ILLINOIS FED. AID PROJECT				

FILE NAME = \\chw00\projects\30120\B\GEOPAK_Mannheim\0160P35-sht-XS-Mannheim.dgn

DATE	
BY	
FINISHED SURVEY	
PLOTTED TEMPLATE	
NOTE BOOK	
AREAS CHECKED	

DATE	
BY	
ORIGINAL SURVEY	
PLOTTED TEMPLATE	
NOTE BOOK	
AREAS CHECKED	



USER NAME = mksosr
 DESIGNED - LLS/MMK
 DRAWN - MMK
 CHECKED - LLS
 DATE - 10/19/2012

REVISED -
 REVISED -
 REVISED -
 REVISED -

**STATE OF ILLINOIS
 DEPARTMENT OF TRANSPORTATION**

MANNHEIM ROAD

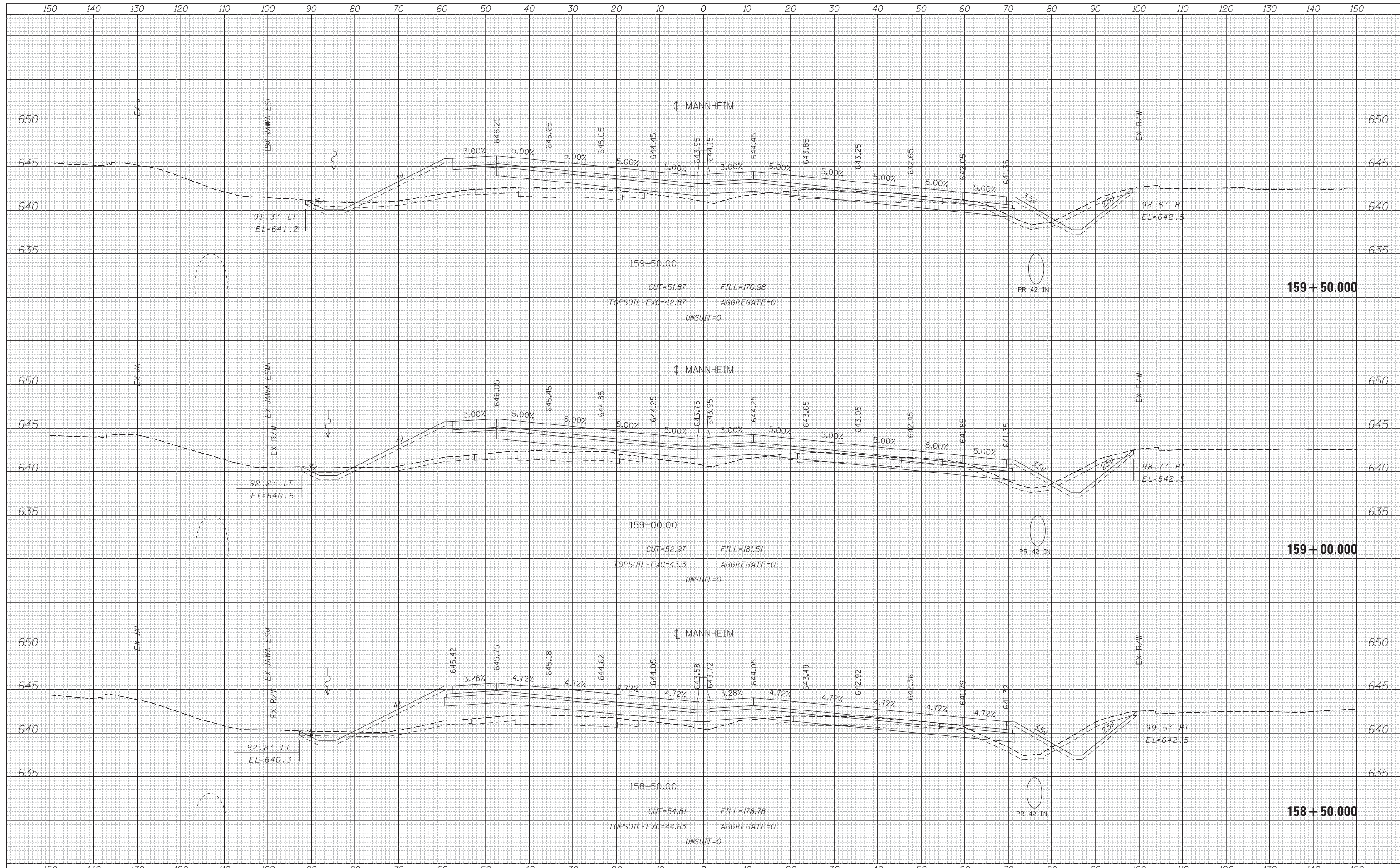
SCALE: 1" = 10' SHEET OF SHEETS STA. 157+00.000 TO STA. 158+00.000

F.A.P. RTE.	SECTION	COUNTY	TOTAL SHEETS	SHEET NO.
330	0150-WRS	COOK	537	455
CONTRACT NO. 60P35				
ILLINOIS FED. AID PROJECT				

FILE NAME = \\chw00\projects\30120\B\GEOPAK_Mannheim\0160P35-sht-XS-Mannheim.dgn

DATE	
BY	
FINISHED SURVEY	
PLOTTED TEMPLATE	
NOTE BOOK	
AREAS CHECKED	

DATE	
BY	
ORIGINAL SURVEY	
PLOTTED TEMPLATE	
NOTE BOOK	
AREAS CHECKED	



USER NAME = mksir	DESIGNED - LLS/MMK	REVISED -
	DRAWN - MMK	REVISED -
PLOT SCALE = 10:1	CHECKED - LLS	REVISED -
PLOT DATE = 24-OCT-2012	DATE - 10/19/2012	REVISED -

**STATE OF ILLINOIS
DEPARTMENT OF TRANSPORTATION**

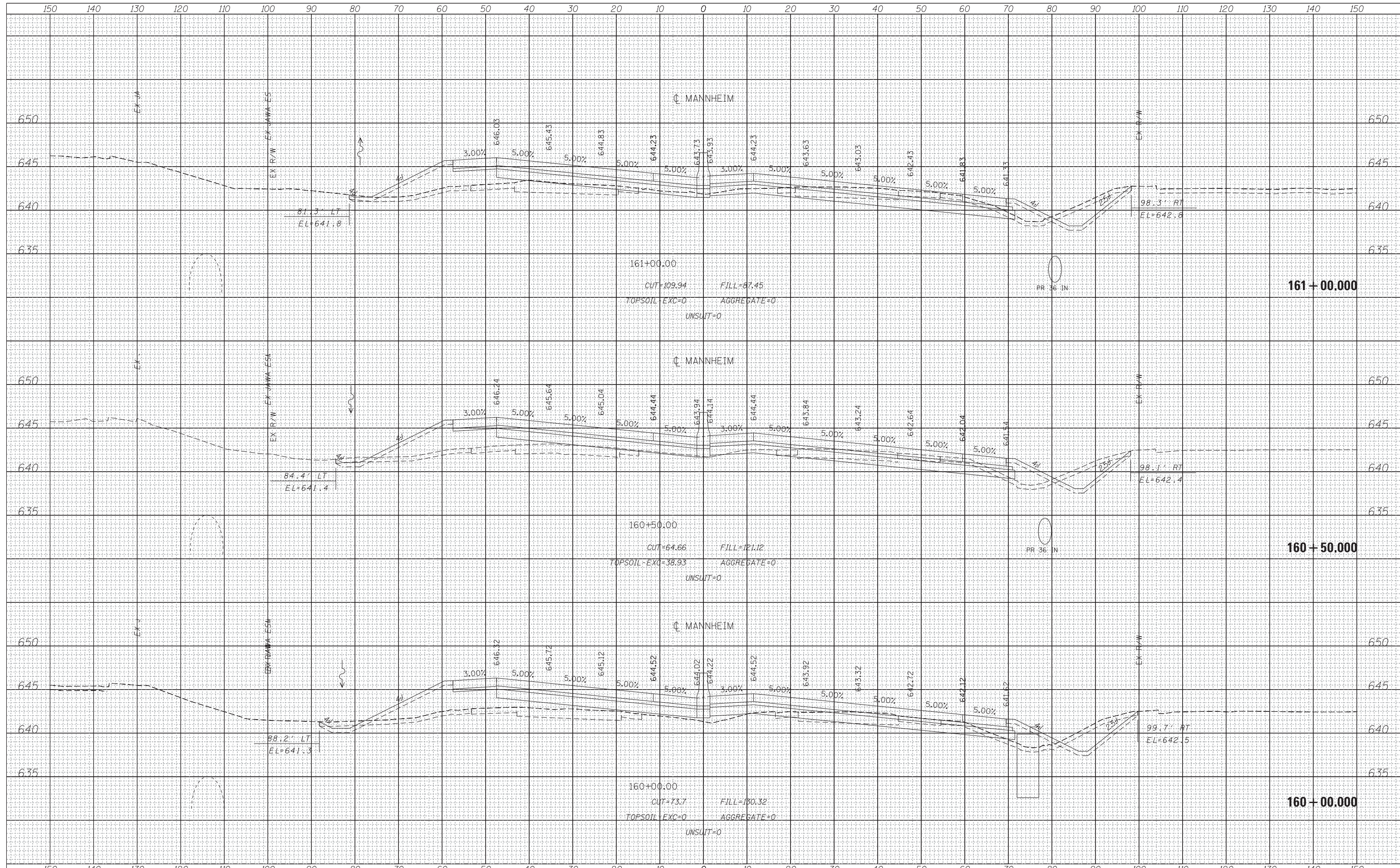
MANNHEIM ROAD	
SCALE: 1" = 10'	SHEET OF SHEETS
STA. 158+50.00 TO STA. 159+50.00	

F.A.P. RTE. 330	SECTION 0150-WRS	COUNTY COOK	TOTAL SHEETS 537	SHEET NO. 456
CONTRACT NO. 60P35				
ILLINOIS FED. AID PROJECT				

FILE NAME = \\chw00\projects\30120\B\GEOPAK_Mannheim\0160P35-sht-XS-Mannheim.dgn

DATE	
BY	
FINAL SURVEY	SURVEYED
NOTE BOOK	PLOTTED
NO.	TEMPLATE
	AREAS
	CHECKED

DATE	
BY	
ORIGINAL SURVEY	SURVEYED
NOTE BOOK	PLOTTED
NO.	TEMPLATE
	AREAS
	CHECKED

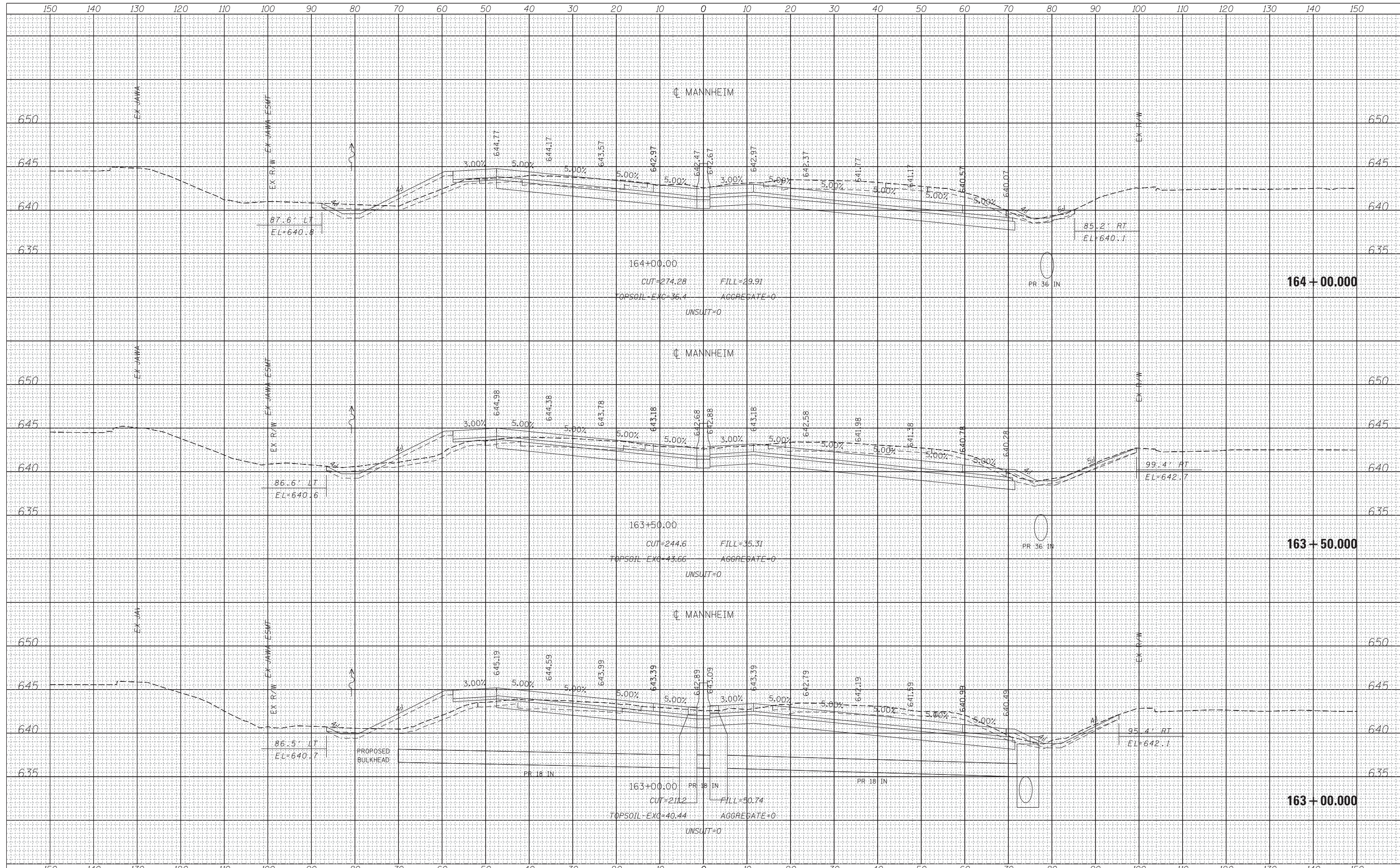


HNTB	USER NAME = mksnr	DESIGNED - LLS/MMK	REVISED -	STATE OF ILLINOIS DEPARTMENT OF TRANSPORTATION	MANNHEIM ROAD	F.A.P. RT.	SECTION	COUNTY	TOTAL SHEETS	SHEET NO.
	PLOT SCALE = 10:1	CHECKED - LLS	REVISED -			330	0150-WRS	COOK	537	457
	PLOT DATE = 24-OCT-2012	DATE - 10/19/2012	REVISED -			CONTRACT NO. 60P35				
	SCALE: 1" = 10'	SHEET	OF			SHEETS	STA. 160+00.000	TO STA. 161+00.000	ILLINOIS FED. AID PROJECT	

FILE NAME = \\chw00\projects\30120\B\GEOPAK_Mannheim\160P35-sht-XS-Mannheim.dgn

DATE	
BY	
FINAL SURVEY	SURVEYED
NOTE BOOK	PLOTTED
NO.	TEMPLATE
	AREAS CHECKED
	AREAS CHECKED

DATE	
BY	
ORIGINAL SURVEY	SURVEYED
NOTE BOOK	PLOTTED
NO.	TEMPLATE
	AREAS CHECKED
	AREAS CHECKED



USER NAME = mksir	DESIGNED - LLS/MMK	REVISED -
	DRAWN - MMK	REVISED -
PLOT SCALE = 10:1	CHECKED - LLS	REVISED -
PLOT DATE = 24-OCT-2012	DATE - 10/19/2012	REVISED -

**STATE OF ILLINOIS
DEPARTMENT OF TRANSPORTATION**

MANNHEIM ROAD

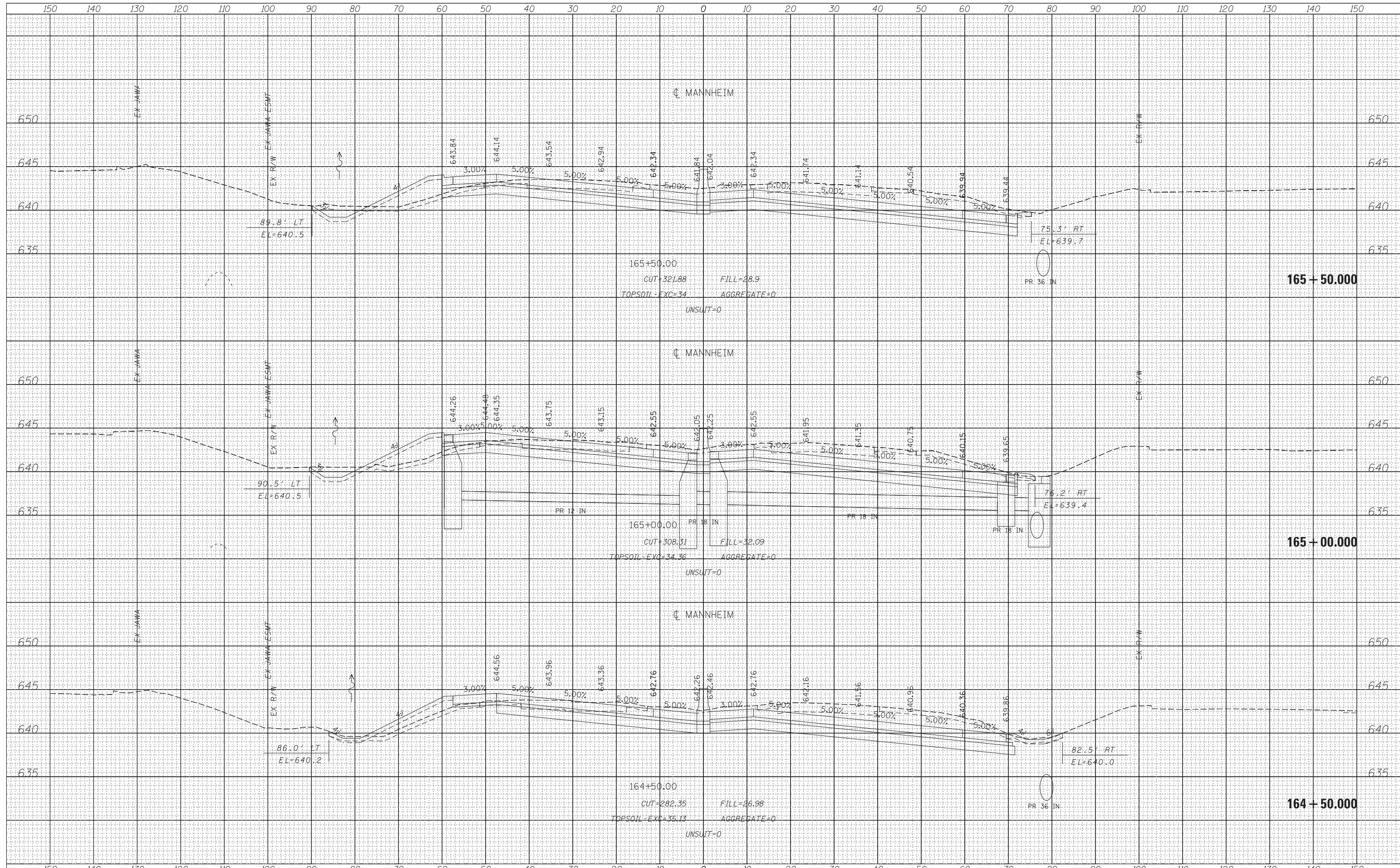
SCALE: 1" = 10' SHEET OF SHEETS STA. 163+00.000 TO STA. 164+00.000

F.A.P. RTE.	SECTION	COUNTY	TOTAL SHEETS	SHEET NO.
330	0150-WRS	COOK	537	459
				CONTRACT NO. 60P35
ILLINOIS FED. AID PROJECT				

FILE NAME = \\chw00\projects\30120\B\GEOPAK_Mannheim\0160P35-sht-XS-Mannheim.dgn

DATE	
BY	
FINISHED SURVEY	
PLOTTED TEMPLATE	
NOTE BOOK	
AREAS CHECKED	

DATE	
BY	
ORIGINAL SURVEY	
PLOTTED TEMPLATE	
NOTE BOOK	
AREAS CHECKED	

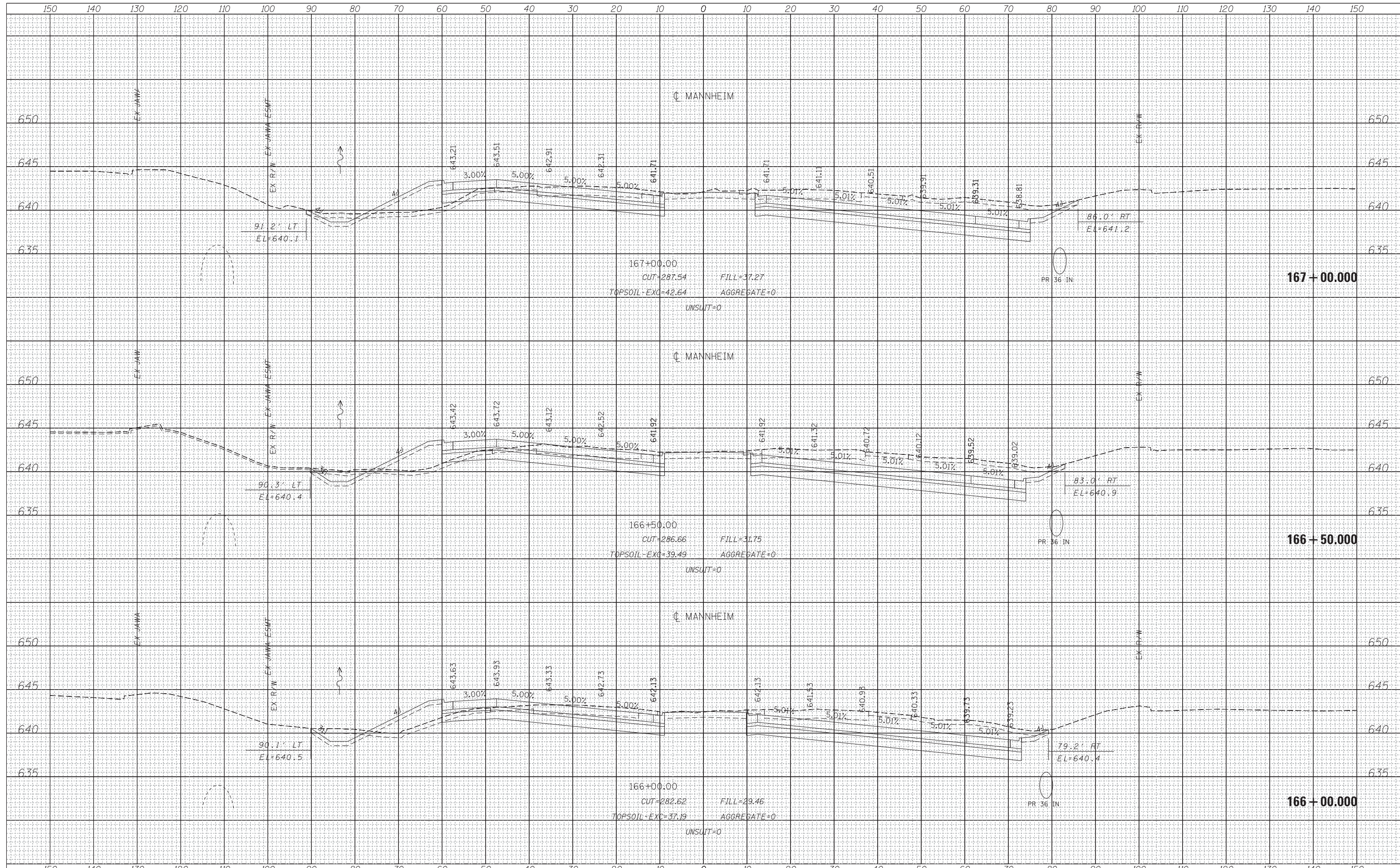


HNTB	USER NAME = mksir	DESIGNED - LLS/MMK	REVISED -	STATE OF ILLINOIS DEPARTMENT OF TRANSPORTATION	MANNHEIM ROAD	F.A.P. RT.	SECTION	COUNTY	TOTAL SHEETS	SHEET NO.
	PLOT SCALE = 10:1	CHECKED - LLS	REVISED -			330	0150-WRS	COOK	537	460
	PLOT DATE = 24-OCT-2012	DATE - 10/19/2012	REVISED -			CONTRACT NO. 60P35				
	SCALE: 1" = 10'					SHEET	OF	SHEETS	STA. 164+50.00	TO

FILE NAME = \\chw00\projects\30120\B\GEOPAK_Mannheim\0160P35-sht-XS-Mannheim.dgn

DATE	
BY	
FINAL SURVEY	SURVEYED
NOTE BOOK	PLOTTED
NO.	TEMPLATE
	AREAS CHECKED

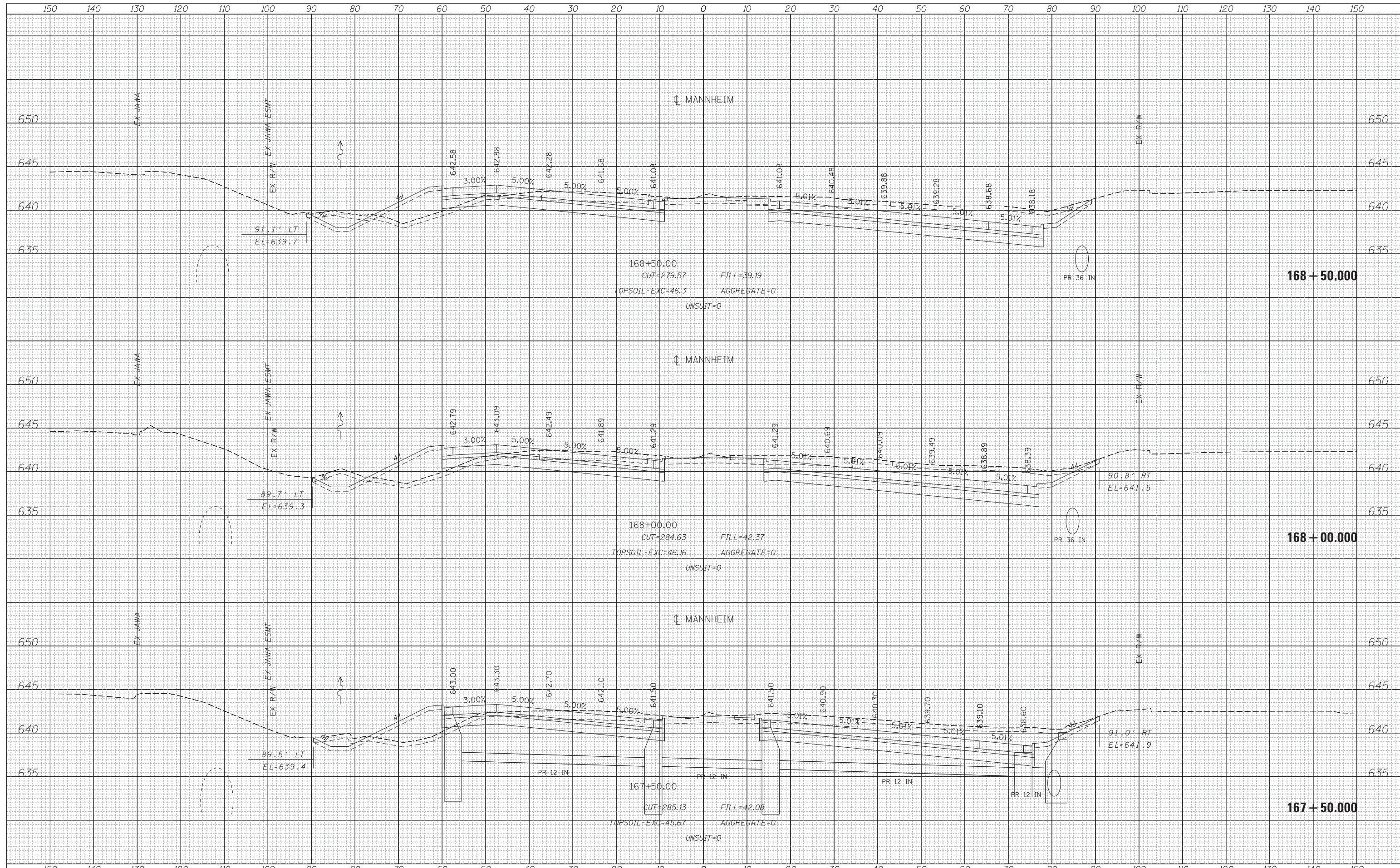
DATE	
BY	
ORIGINAL SURVEY	SURVEYED
NOTE BOOK	PLOTTED
NO.	TEMPLATE
	AREAS CHECKED



HNTB	USER NAME = mksnr	DESIGNED - LLS/MMK	REVISED -	STATE OF ILLINOIS DEPARTMENT OF TRANSPORTATION	MANNHEIM ROAD	F.A.P. RT. = 330	SECTION = 0150-WRS	COUNTY = COOK	TOTAL SHEETS = 537	SHEET NO. = 461		
	PLOT SCALE = 10:1	CHECKED - LLS	REVISED -			SCALE: 1" = 10'	SHEET OF SHEETS	STA. 166+00.000 TO STA. 167+00.000	CONTRACT NO. 60P35			
	PLOT DATE = 24-OCT-2012	DATE - 10/19/2012	REVISED -			ILLINOIS FED. AID PROJECT						
	FILE NAME = \\chw00\projects\30120\B\GEOPAK_Mannheim\0160P35-sht-XS-Mannheim.dgn											

DATE	
BY	
FINAL SURVEY	SURVEYED
NOTE BOOK	PLOTTED
NO.	TEMPLATE
	AREAS CHECKED
	AREAS CHECKED

DATE	
BY	
ORIGINAL SURVEY	SURVEYED
NOTE BOOK	PLOTTED
NO.	TEMPLATE
	AREAS CHECKED
	AREAS CHECKED



USER NAME = mksnr	DESIGNED - LLS/MMK	REVISED -
	DRAWN - MMK	REVISED -
PLOT SCALE = 10:1	CHECKED - LLS	REVISED -
PLOT DATE = 24-OCT-2012	DATE - 10/19/2012	REVISED -

**STATE OF ILLINOIS
DEPARTMENT OF TRANSPORTATION**

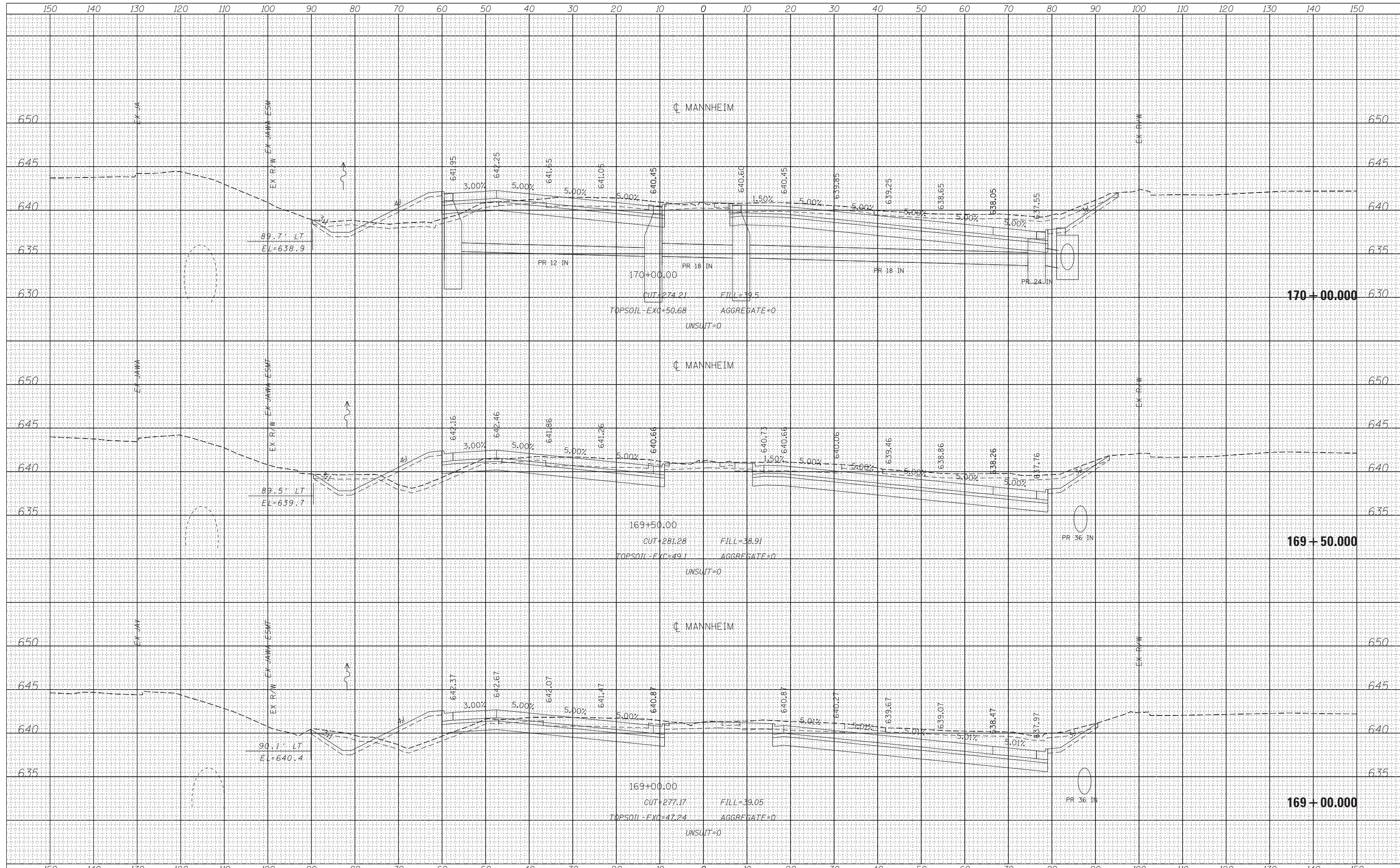
MANNHEIM ROAD	
SCALE: 1" = 10'	SHEET OF SHEETS
STA. 167+50.000	TO STA. 168+50.000

F.A.P. RTE. 330	SECTION 0150-WRS	COUNTY COOK	TOTAL SHEETS 537	SHEET NO. 462
CONTRACT NO. 60P35				ILLINOIS FED. AID PROJECT

FILE NAME = \\chw00\projects\30120\B\GEOPAK_Mannheim\0160P35-sht-XS-Mannheim.dgn

DATE	
BY	
FINAL SURVEY	SURVEYED
NOTE BOOK	PLOTTED
NO.	TEMPLATE
	AREAS CHECKED

DATE	
BY	
ORIGINAL SURVEY	SURVEYED
NOTE BOOK	PLOTTED
NO.	TEMPLATE
	AREAS CHECKED



USER NAME = mksnr	DESIGNED - LLS/MMK	REVISED -
	DRAWN - MMK	REVISED -
PLOT SCALE = 10:1	CHECKED - LLS	REVISED -
PLOT DATE = 24-OCT-2012	DATE - 10/19/2012	REVISED -

**STATE OF ILLINOIS
DEPARTMENT OF TRANSPORTATION**

MANNHEIM ROAD

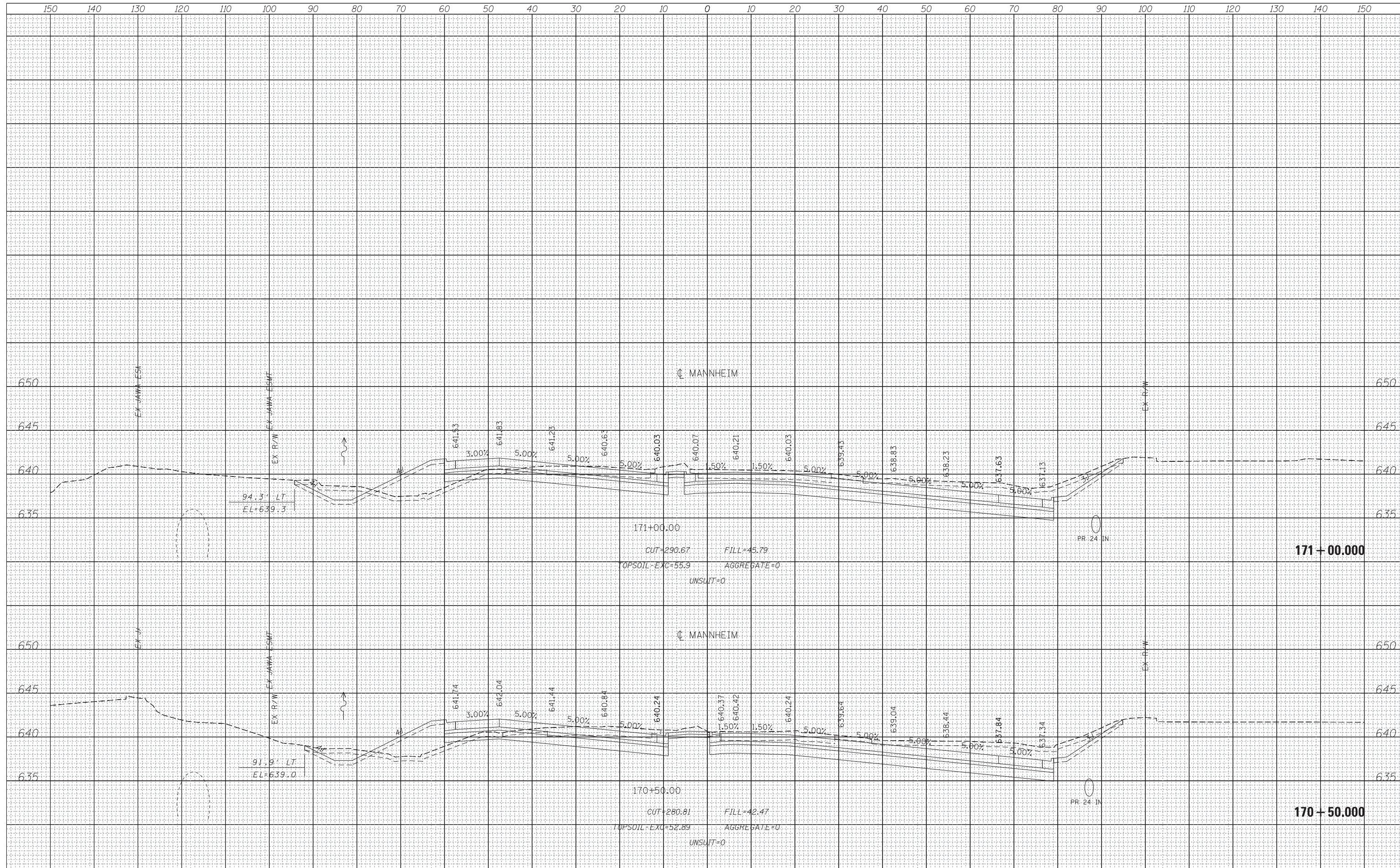
SCALE: 1" = 10' SHEET OF SHEETS STA. 169+00.000 TO STA. 170+00.000

F.A.P. RTE.	SECTION	COUNTY	TOTAL SHEETS	SHEET NO.
330	0150-WRS	COOK	537	463
				CONTRACT NO. 60P35
ILLINOIS FED. AID PROJECT				

FILE NAME = \\chw00\projects\30120\B\GEOPAK_Mannheim\0160P35-sht-XS-Mannheim.dgn

DATE	
BY	
FINISHED SURVEY	
PLOTTED	
NOTE BOOK	
AREAS CHECKED	

DATE	
BY	
ORIGINAL SURVEY	
PLOTTED	
NOTE BOOK	
AREAS CHECKED	



USER NAME = mksir	DESIGNED - LLS/MMK	REVISED -
	DRAWN - MMK	REVISED -
PLOT SCALE = 10:1	CHECKED - LLS	REVISED -
PLOT DATE = 24-OCT-2012	DATE - 10/19/2012	REVISED -

**STATE OF ILLINOIS
DEPARTMENT OF TRANSPORTATION**

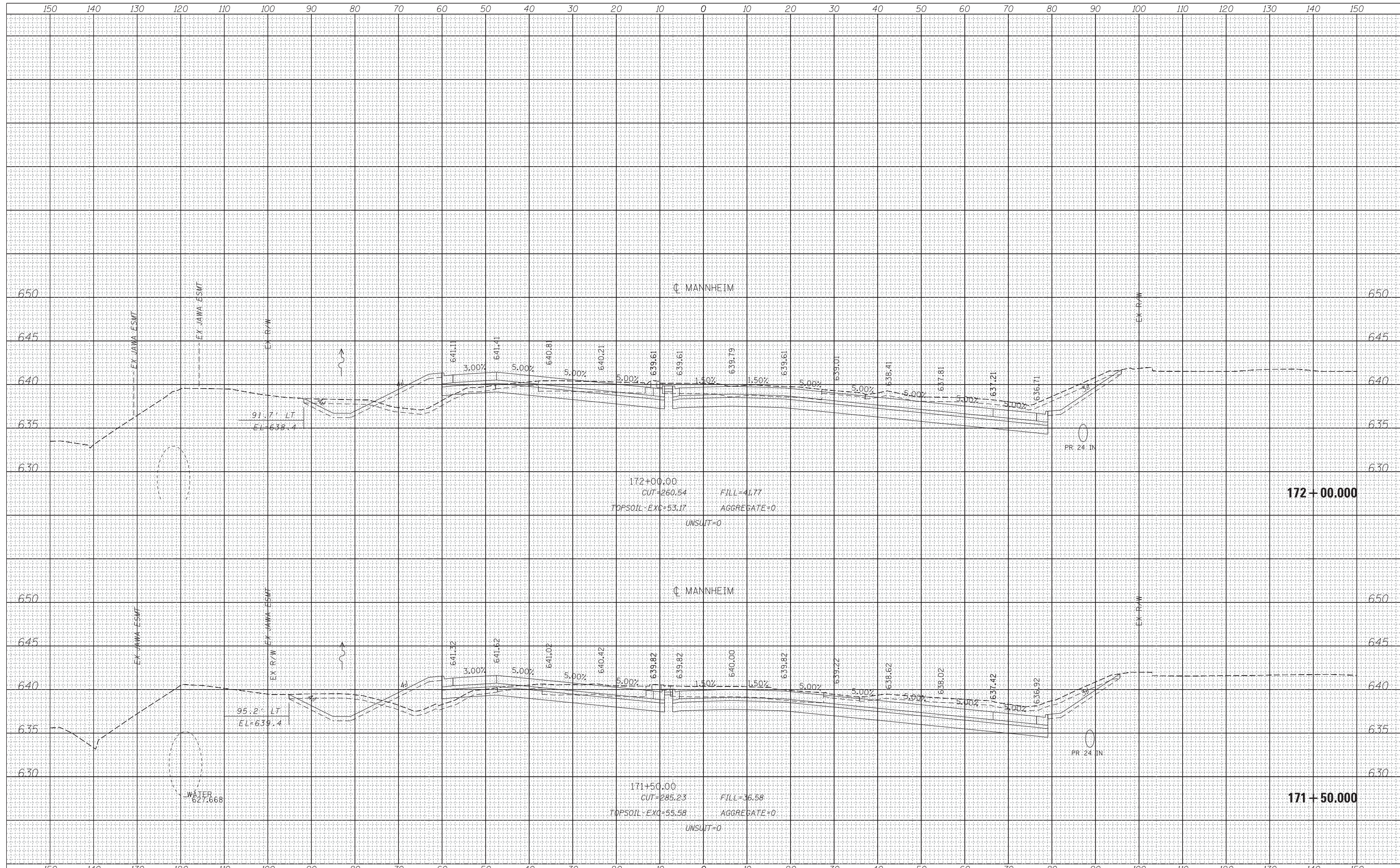
MANHEIM ROAD	
SCALE: 1" = 10'	SHEET OF SHEETS
STA. 170+50.00 TO STA. 171+00.00	

F.A.P. RTE.	SECTION	COUNTY	TOTAL SHEETS	SHEET NO.
330	0150-WRS	COOK	537	464
CONTRACT NO. 60P35				
ILLINOIS FED. AID PROJECT				

FILE NAME = \\chw00\projects\30120\B\GEOPAK_Mannheim\160P35-sht-XS-Mannheim.dgn

DATE	
BY	
FINAL SURVEY	SURVEYED
NOTE BOOK	PLOTTED
NO.	TEMPLATE
	AREAS CHECKED

DATE	
BY	
ORIGINAL SURVEY	SURVEYED
NOTE BOOK	PLOTTED
NO.	TEMPLATE
	AREAS CHECKED



USER NAME = mksir	DESIGNED - LLS/MMK	REVISED -
	DRAWN - MMK	REVISED -
PLOT SCALE = 10:1	CHECKED - LLS	REVISED -
PLOT DATE = 24-OCT-2012	DATE - 10/19/2012	REVISED -

**STATE OF ILLINOIS
DEPARTMENT OF TRANSPORTATION**

MANNHEIM ROAD

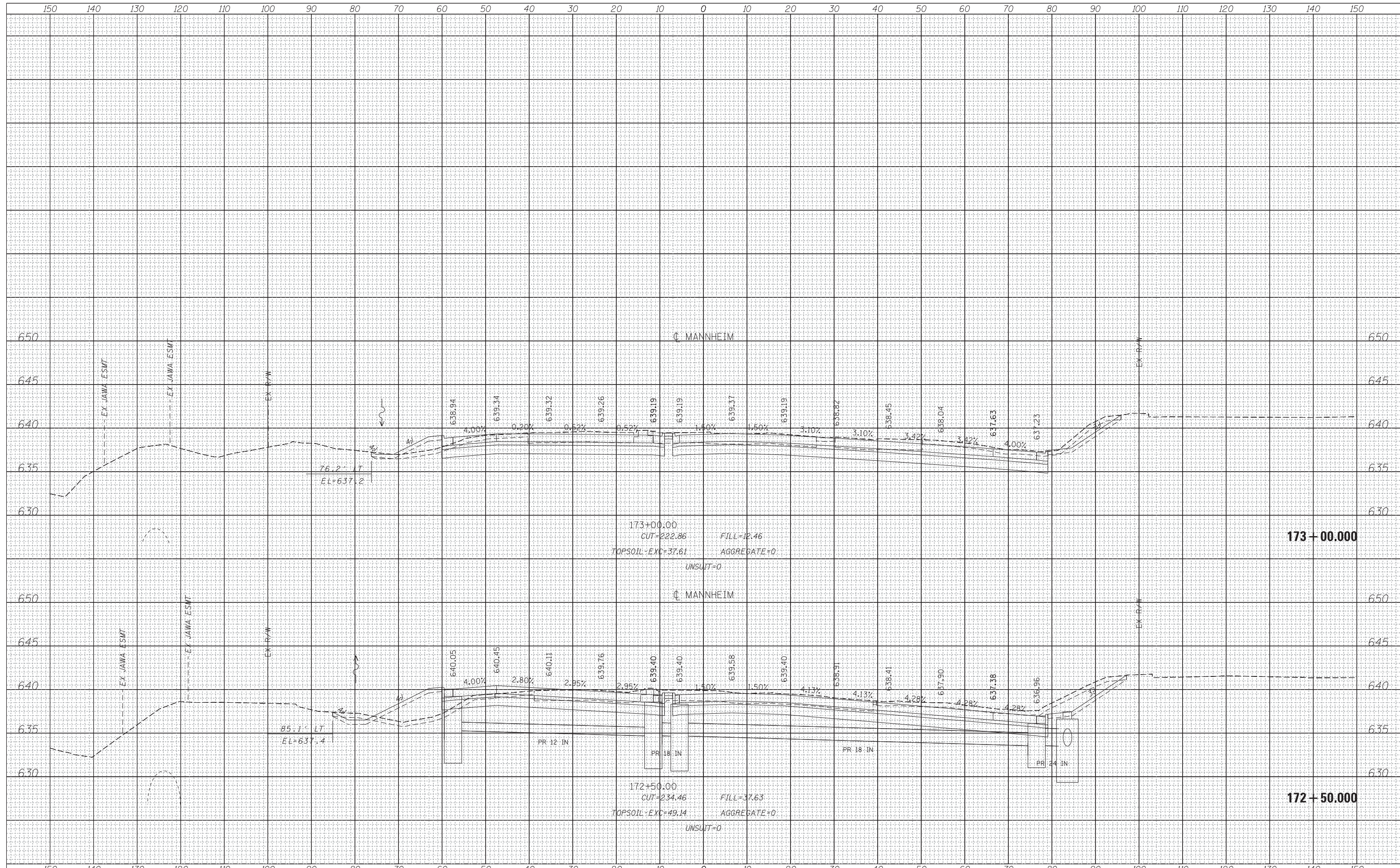
SCALE: 1" = 10' SHEET OF SHEETS STA. 171+50.00 TO STA. 172+00.00

F.A.P. RTE.	SECTION	COUNTY	TOTAL SHEETS	SHEET NO.
330	0150-WRS	COOK	537	465
CONTRACT NO. 60P35				
ILLINOIS FED. AID PROJECT				

FILE NAME = \\chw00\projects\30120\B\GEOPAK_Mannheim\0160P35-sht-XS-Mannheim.dgn

DATE	
BY	
FINAL SURVEY	SURVEYED
NOTE BOOK	PLOTTED
NO.	TEMPLATE
	AREAS CHECKED
	AREAS CHECKED

DATE	
BY	
ORIGINAL SURVEY	SURVEYED
NOTE BOOK	PLOTTED
NO.	TEMPLATE
	AREAS CHECKED
	AREAS CHECKED



USER NAME = mksir	DESIGNED - LLS/MMK	REVISED -
	DRAWN - MMK	REVISED -
PLOT SCALE = 10:1	CHECKED - LLS	REVISED -
PLOT DATE = 24-OCT-2012	DATE - 10/19/2012	REVISED -

STATE OF ILLINOIS
DEPARTMENT OF TRANSPORTATION

MANNHEIM ROAD

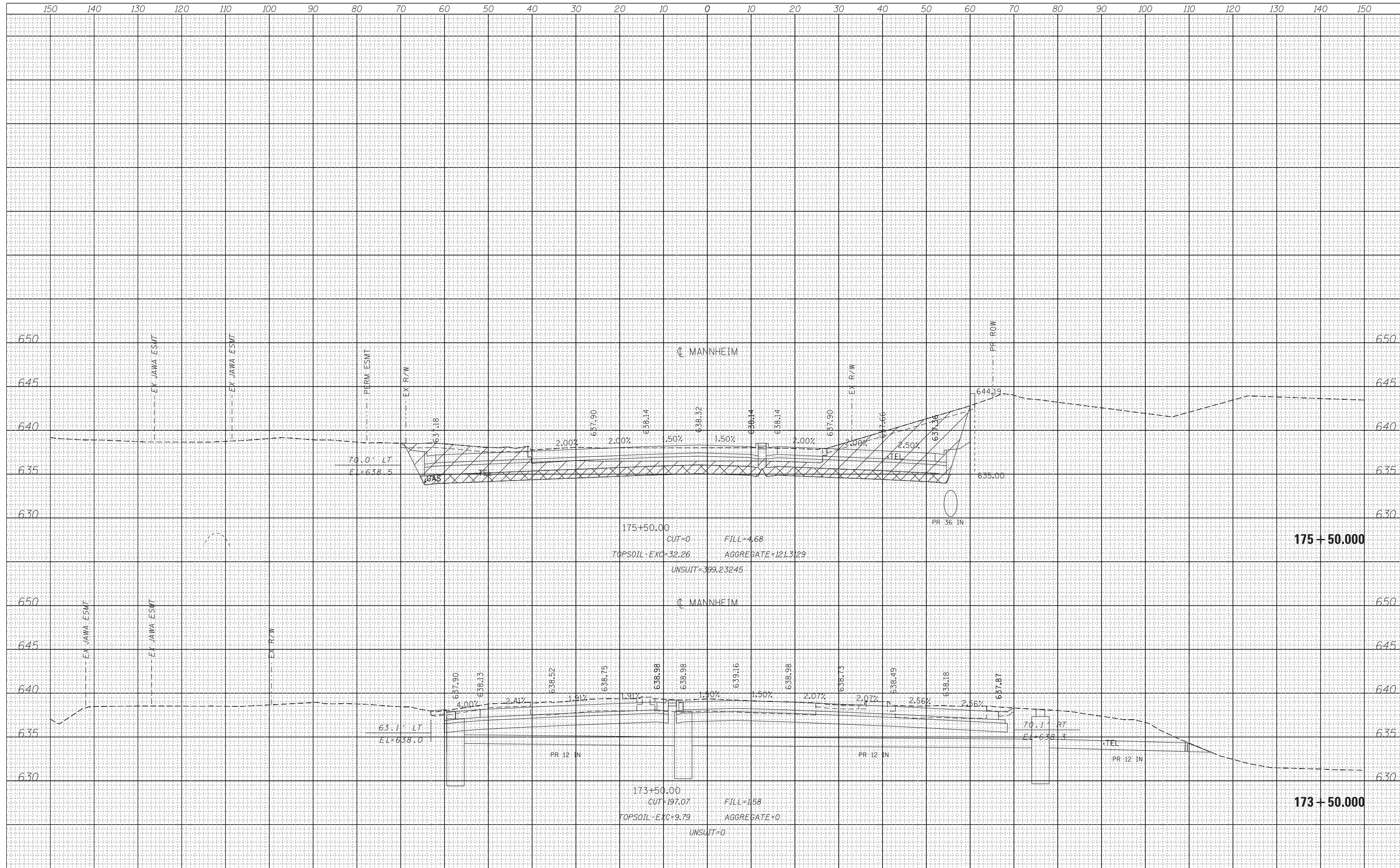
SCALE: 1" = 10' SHEET OF SHEETS STA. 172+50.00 TO STA. 173+00.00

F.A.P. RTE.	SECTION	COUNTY	TOTAL SHEETS	SHEET NO.
330	0150-WRS	COOK	537	466
				CONTRACT NO. 60P35
ILLINOIS FED. AID PROJECT				

FILE NAME = \\chw00\projects\30120\B\GEOPAK_Mannheim\0160P35-sht-XS-Mannheim.dgn

DATE	
BY	
FINAL SURVEY	SURVEYED
NOTE BOOK	PLOTTED
NO.	TEMPLATE
	AREAS CHECKED

DATE	
BY	
ORIGINAL SURVEY	SURVEYED
NOTE BOOK	PLOTTED
NO.	TEMPLATE
	AREAS CHECKED



USER NAME = mksir	DESIGNED - LLS/MMK	REVISED -
	DRAWN - MMK	REVISED -
PLOT SCALE = 10:1	CHECKED - LLS	REVISED -
PLOT DATE = 24-OCT-2012	DATE - 10/19/2012	REVISED -

DESIGNED - LLS/MMK	REVISED -
DRAWN - MMK	REVISED -
CHECKED - LLS	REVISED -
DATE - 10/19/2012	REVISED -

**STATE OF ILLINOIS
DEPARTMENT OF TRANSPORTATION**

MANNHEIM ROAD

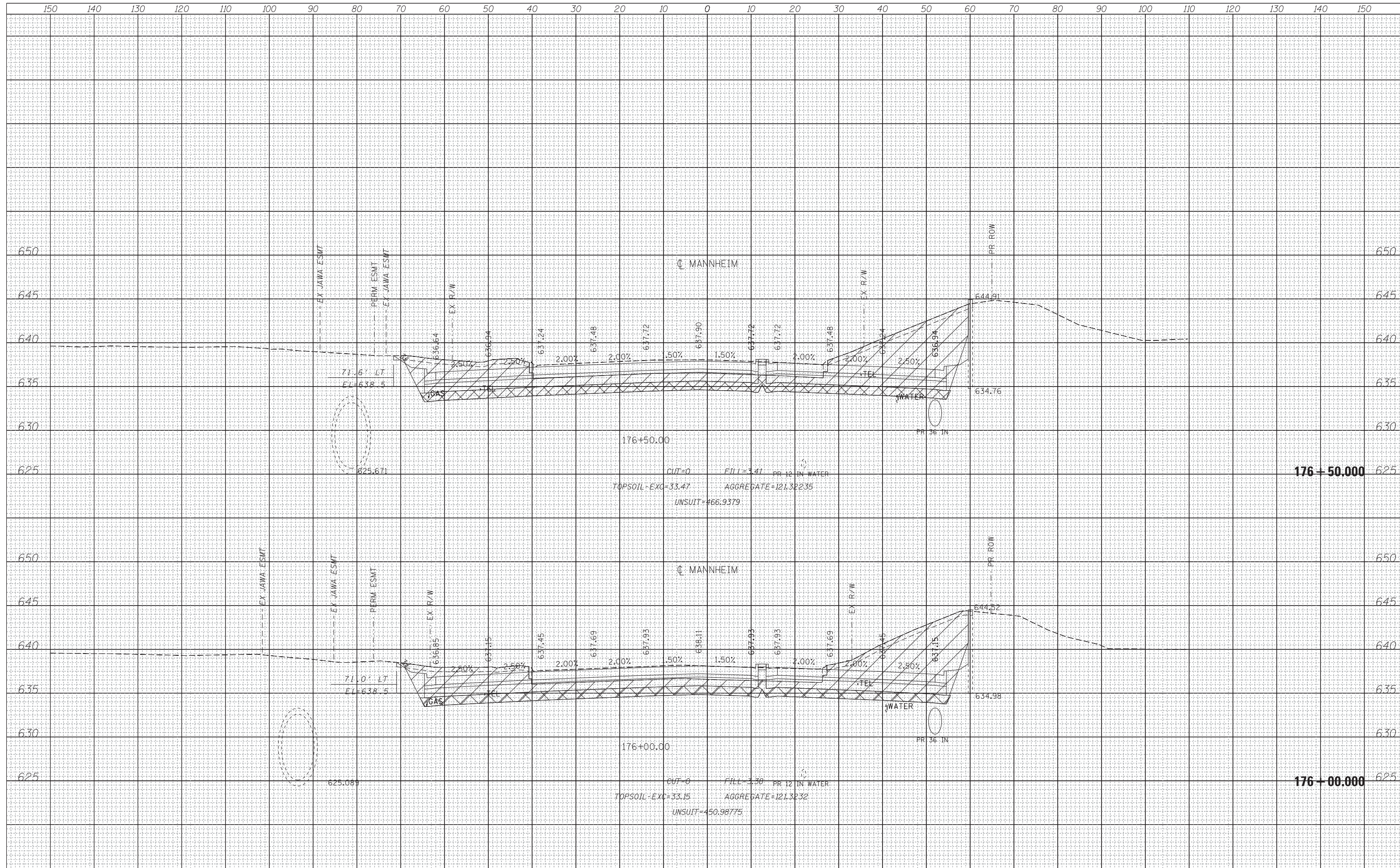
SCALE: 1" = 10' SHEET OF SHEETS STA. 173+50.000 TO STA. 175+50.000

F.A.P. RTE.	SECTION	COUNTY	TOTAL SHEETS	SHEET NO.
330	0150-WRS	COOK	537	467
				CONTRACT NO. 60P35
ILLINOIS FED. AID PROJECT				

FILE NAME = \\chw00\projects\30120\B\GEOPAK_Mannheim\0160P35-sht-XS-Mannheim.dgn

DATE	
BY	
FINAL SURVEY	SURVEYED
NOTE BOOK	PLOTTED
NO.	AREAS CHECKED

DATE	
BY	
ORIGINAL SURVEY	SURVEYED
NOTE BOOK	PLOTTED
NO.	AREAS CHECKED



USER NAME = mksir	DESIGNED - LLS/MMK	REVISED -
	DRAWN - MMK	REVISED -
PLOT SCALE = 10:1	CHECKED - LLS	REVISED -
PLOT DATE = 24-OCT-2012	DATE - 10/19/2012	REVISED -

**STATE OF ILLINOIS
DEPARTMENT OF TRANSPORTATION**

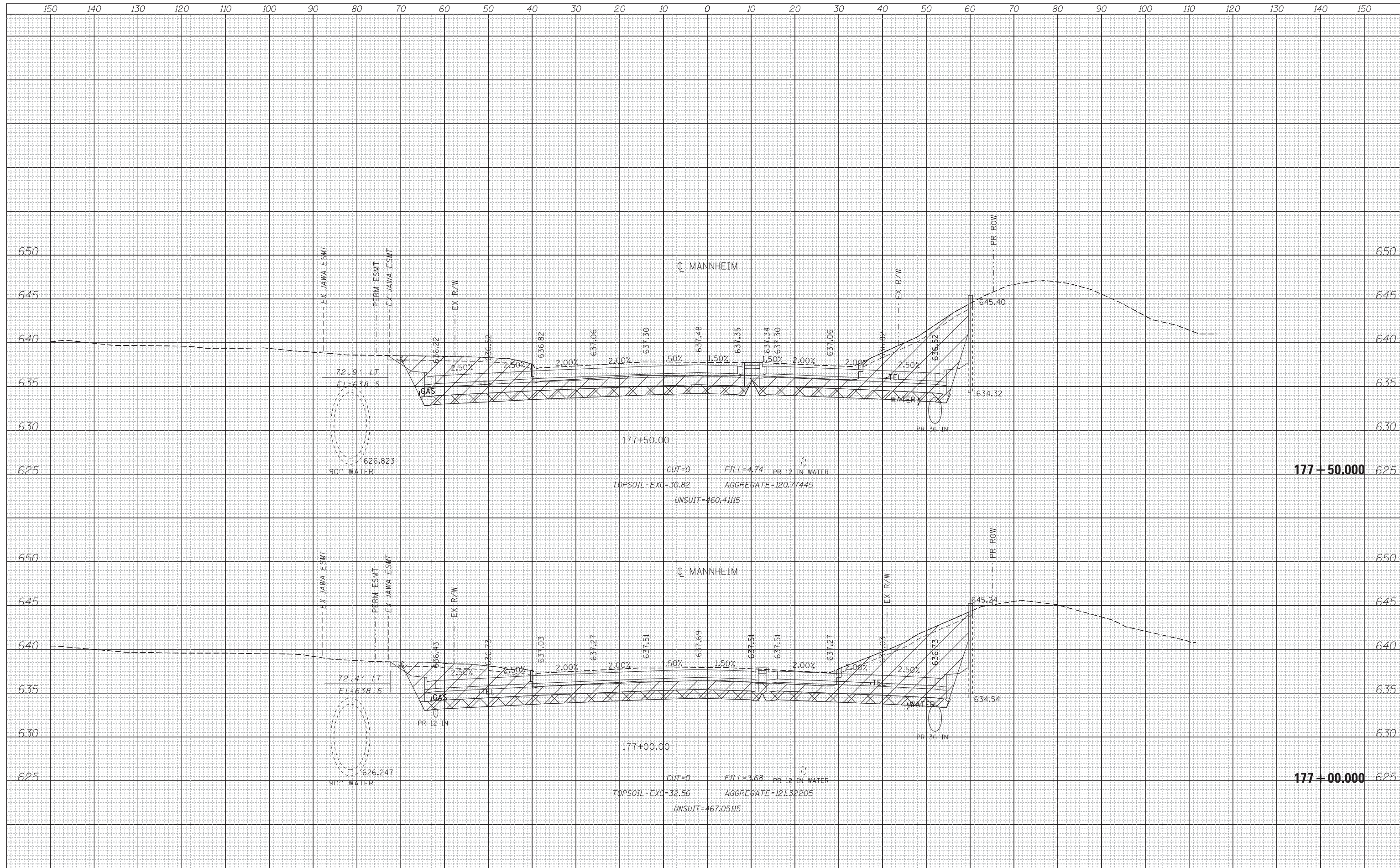
MANNHEIM ROAD	
SCALE: 1" = 10'	SHEET OF SHEETS
STA. 176+00.000 TO STA. 176+50.000	

F.A.P. RTE. 330	SECTION 0150-WRS	COUNTY COOK	TOTAL SHEETS 537	SHEET NO. 468
CONTRACT NO. 60P35				
ILLINOIS FED. AID PROJECT				

FILE NAME = \\chw00\projects\30120\B\GEOPAK_Mannheim\0160P35-sht-XS-Mannheim.dgn

DATE	
BY	
FINAL SURVEY	SURVEYED
NOTE BOOK	PLOTTED
NO.	TEMPLATE
	AREAS CHECKED

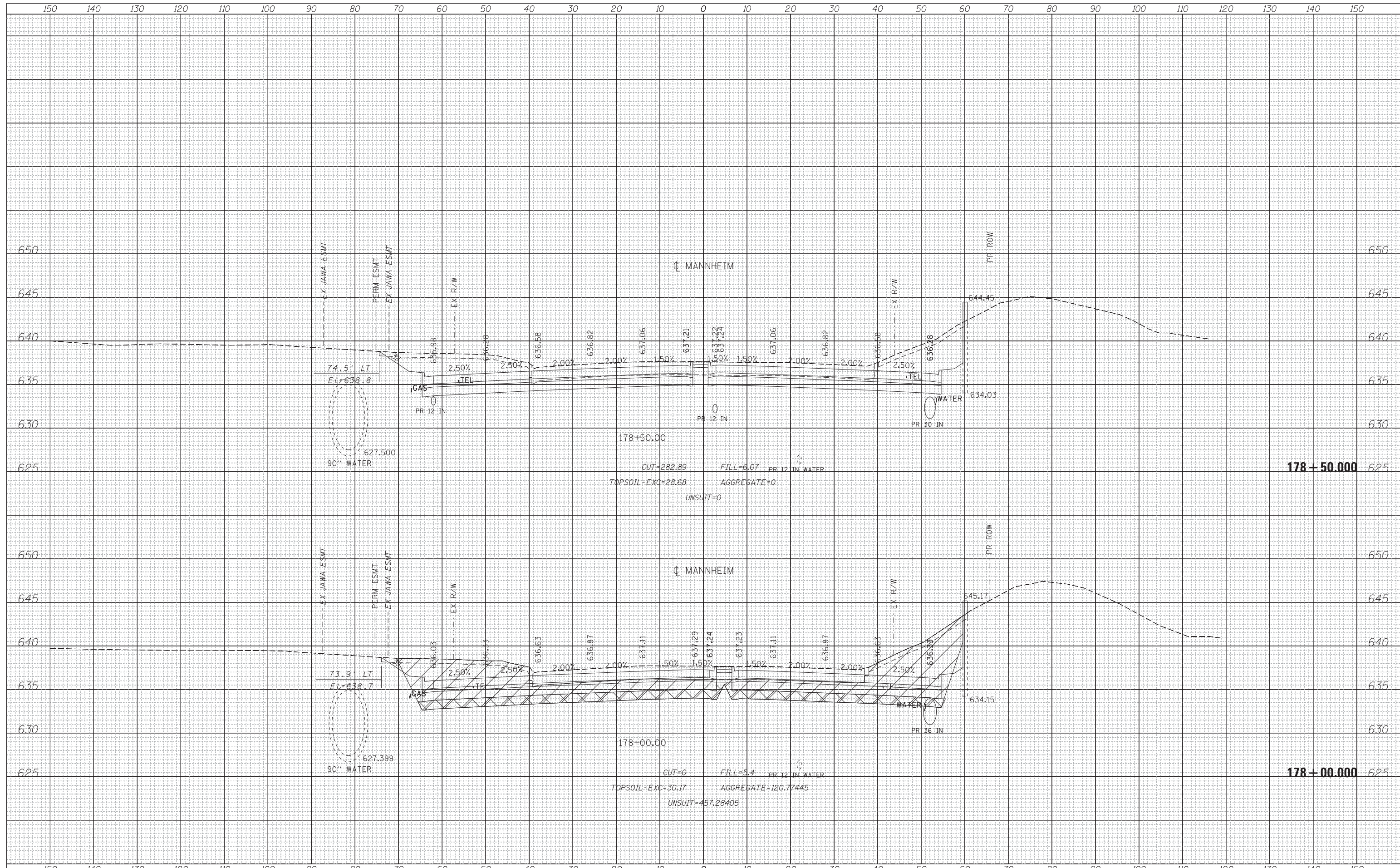
DATE	
BY	
ORIGINAL SURVEY	SURVEYED
NOTE BOOK	PLOTTED
NO.	TEMPLATE
	AREAS CHECKED



HNTB	USER NAME = mksir	DESIGNED - LLS/MMK	REVISED -	STATE OF ILLINOIS DEPARTMENT OF TRANSPORTATION	MANNHEIM ROAD	F.A.P. RTE. 330	SECTION 0150-WRS	COUNTY COOK	TOTAL SHEETS 537	SHEET NO. 469
	PLOT SCALE = 10:1	CHECKED - LLS	REVISED -			CONTRACT NO. 60P35				
	PLOT DATE = 24-OCT-2012	DATE - 10/19/2012	REVISED -			ILLINOIS FED. AID PROJECT				
	FILE NAME = \\chw00\projects\30120\B\GEOPAK_Mannheim\0160P35-sht-XS-Mannheim.dgn					SCALE: 1" = 10'	SHEET OF SHEETS	STA. 177+00.000 TO STA. 177+50.000		

DATE	
BY	
FINAL SURVEY	SURVEYED
NOTE BOOK	PLOTTED
NO.	TEMPLATE
	AREAS CHECKED
	AREAS CHECKED

DATE	
BY	
ORIGINAL SURVEY	SURVEYED
NOTE BOOK	PLOTTED
NO.	TEMPLATE
	AREAS CHECKED
	AREAS CHECKED



USER NAME = mksir	DESIGNED - LLS/MMK	REVISED -
	DRAWN - MMK	REVISED -
PLOT SCALE = 10:1	CHECKED - LLS	REVISED -
PLOT DATE = 24-OCT-2012	DATE - 10/19/2012	REVISED -

DESIGNED - LLS/MMK	REVISED -
DRAWN - MMK	REVISED -
CHECKED - LLS	REVISED -
DATE - 10/19/2012	REVISED -

**STATE OF ILLINOIS
DEPARTMENT OF TRANSPORTATION**

MANNHEIM ROAD

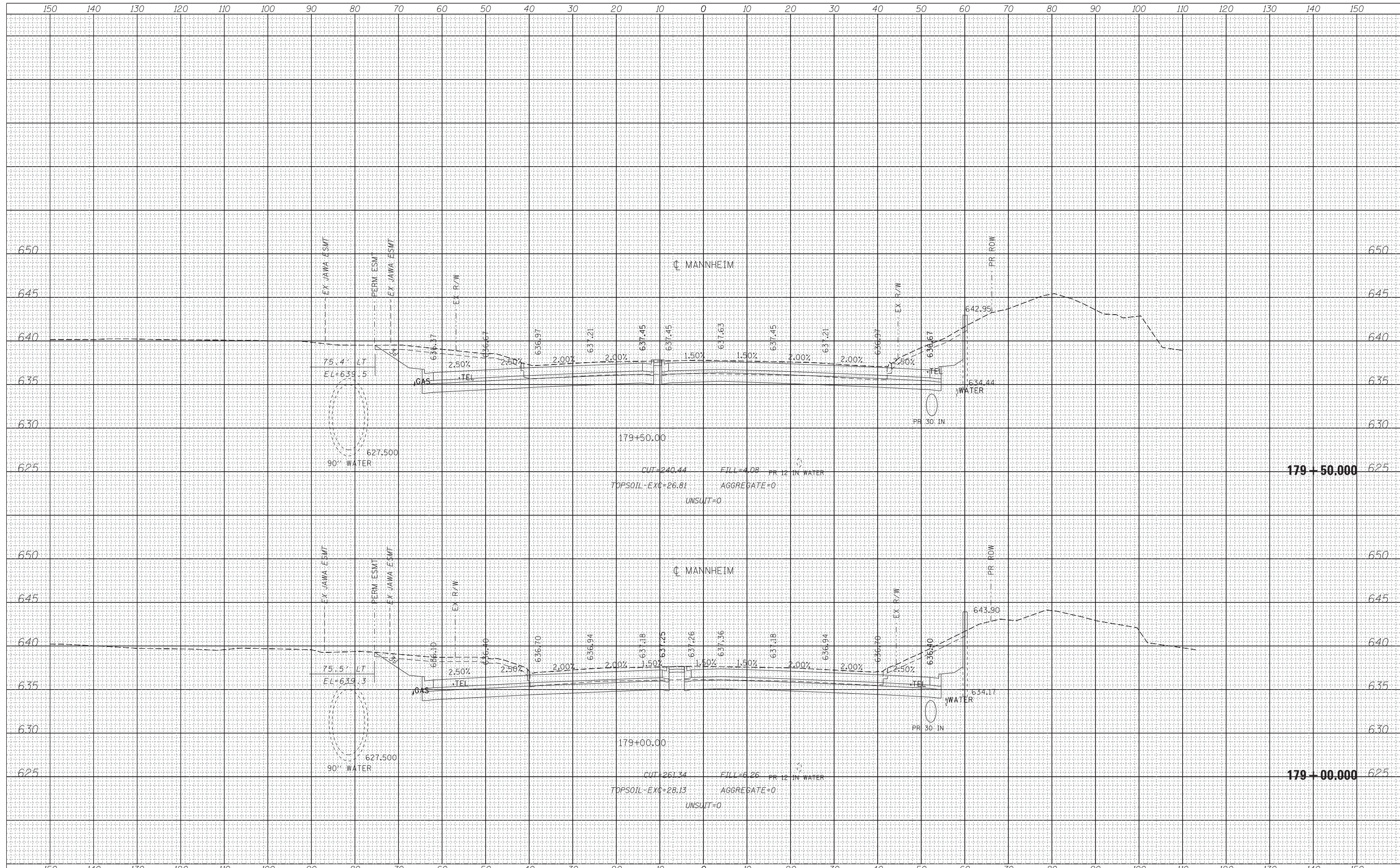
SCALE: 1" = 10' SHEET OF SHEETS STA. 178+00.000 TO STA. 178+50.000

F.A.P. RTE.	SECTION	COUNTY	TOTAL SHEETS	SHEET NO.
330	0150-WRS	COOK	537	470
				CONTRACT NO. 60P35
ILLINOIS FED. AID PROJECT				

FILE NAME = \\chw00\projects\30120\B\GEOPAK_Mannheim\0160P35-sht-XS-Mannheim.dgn

DATE	
BY	
FINAL SURVEY	SURVEYED
NOTE BOOK	PLOTTED
NO.	TEMPLATE
	AREAS CHECKED

DATE	
BY	
ORIGINAL SURVEY	SURVEYED
NOTE BOOK	PLOTTED
NO.	TEMPLATE
	AREAS CHECKED



USER NAME = mksir	DESIGNED - LLS/MMK	REVISED -
	DRAWN - MMK	REVISED -
PLOT SCALE = 10:1	CHECKED - LLS	REVISED -
PLOT DATE = 24-OCT-2012	DATE - 10/19/2012	REVISED -

**STATE OF ILLINOIS
DEPARTMENT OF TRANSPORTATION**

MANNHEIM ROAD

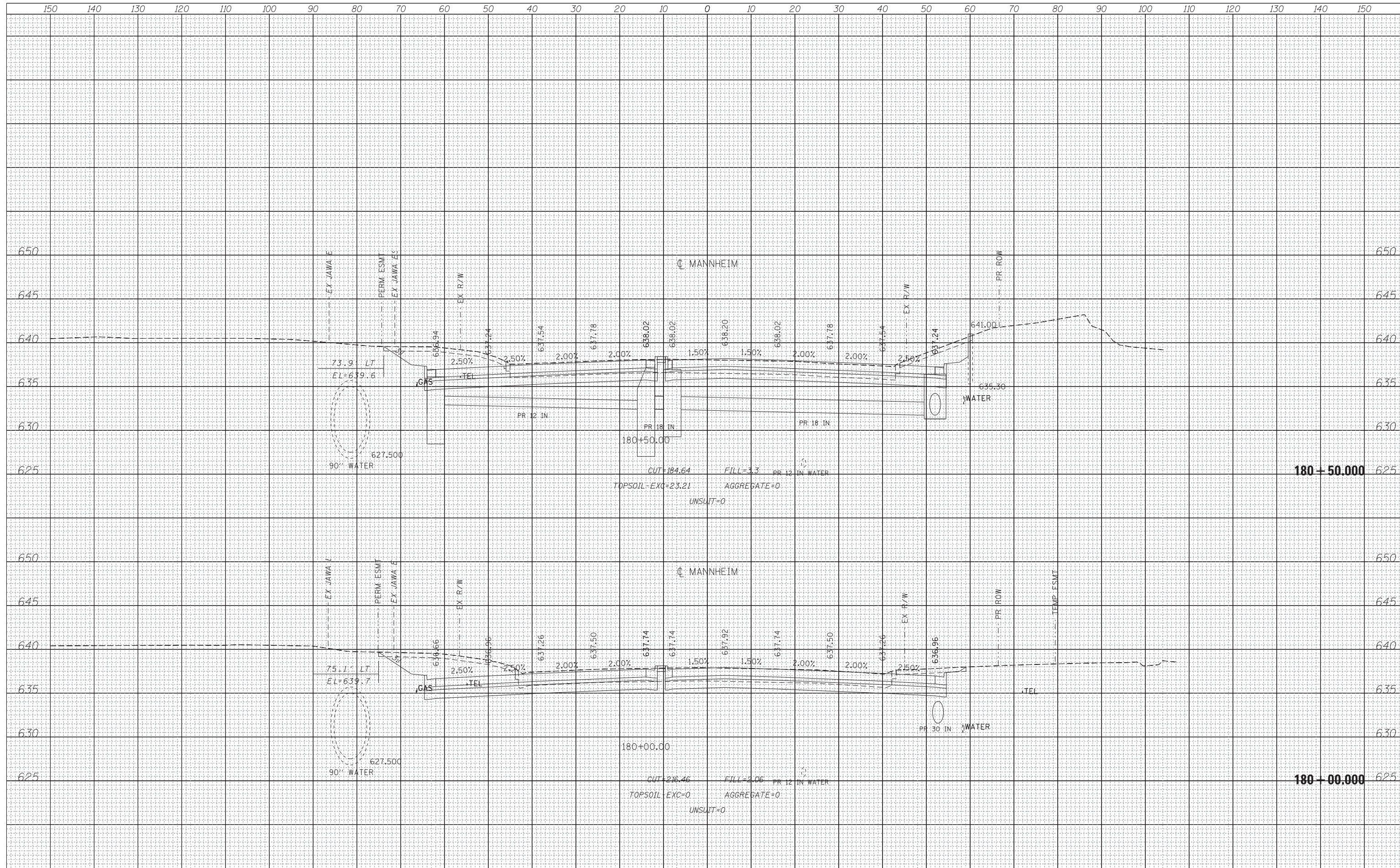
SCALE: 1" = 10' SHEET OF SHEETS STA. 179+00.000 TO STA. 179+50.000

F.A.P. RTE.	SECTION	COUNTY	TOTAL SHEETS	SHEET NO.
330	0150-WRS	COOK	537	471
CONTRACT NO. 60P35				
ILLINOIS FED. AID PROJECT				

FILE NAME = \\chw00\projects\30120\B\GEOPAK_Mannheim\0160P35-sht-XS-Mannheim.dgn

DATE	
BY	
FINAL SURVEY	SURVEYED
NOTE BOOK	PLOTTED
NO.	TEMPLATE
	AREAS CHECKED
	AREAS CHECKED

DATE	
BY	
ORIGINAL SURVEY	SURVEYED
NOTE BOOK	PLOTTED
NO.	TEMPLATE
	AREAS CHECKED
	AREAS CHECKED



USER NAME = mksir	DESIGNED - LLS/MMK	REVISED -
	DRAWN - MMK	REVISED -
PLOT SCALE = 10:1	CHECKED - LLS	REVISED -
PLOT DATE = 24-OCT-2012	DATE - 10/19/2012	REVISED -

STATE OF ILLINOIS
DEPARTMENT OF TRANSPORTATION

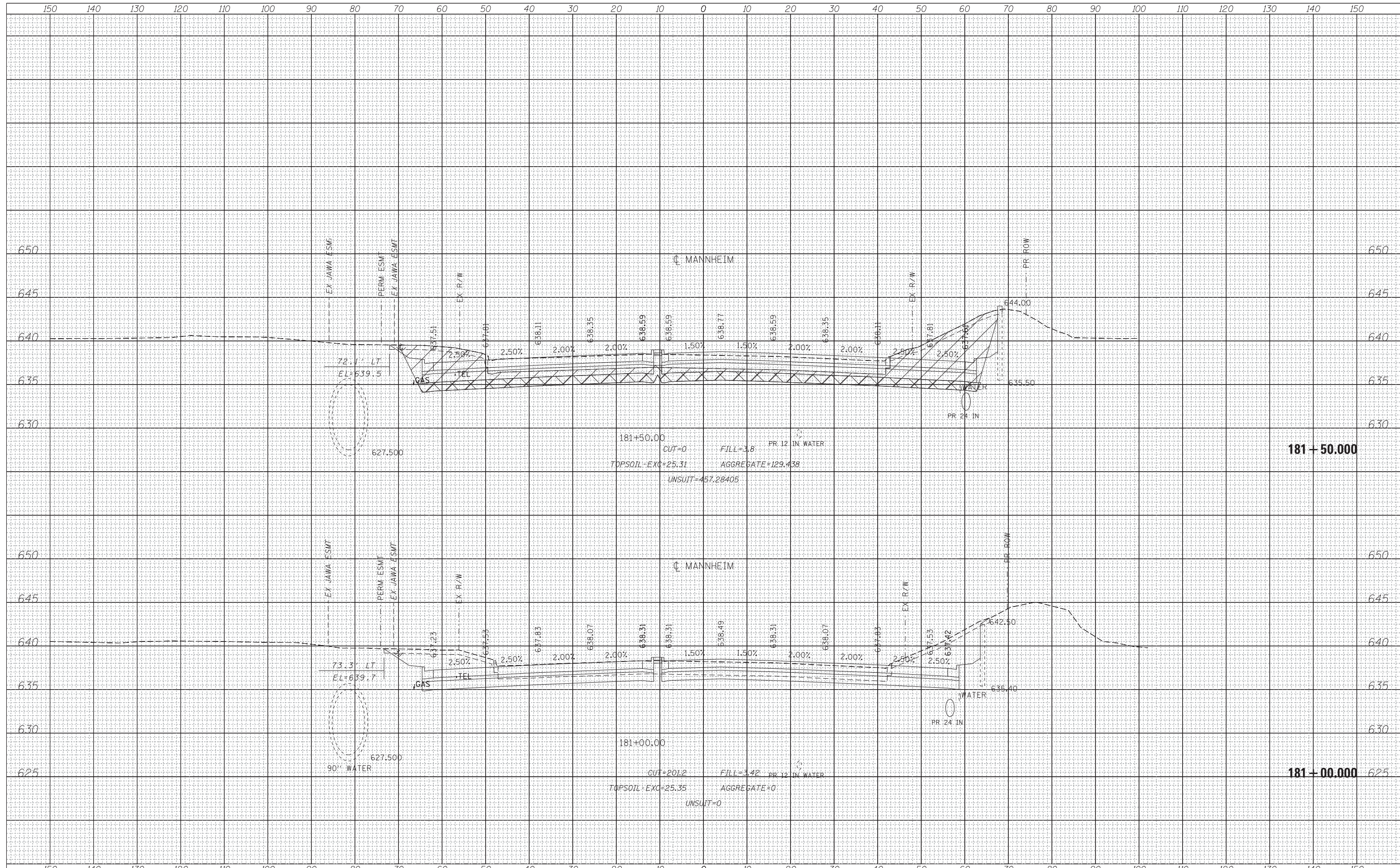
MANNHEIM ROAD	
SCALE: 1" = 10'	SHEET OF SHEETS
STA. 180+00.000 TO STA. 180+50.000	

F.A.P. RTE. 330	SECTION 0150-WRS	COUNTY COOK	TOTAL SHEETS 537	SHEET NO. 472
CONTRACT NO. 60P35				
ILLINOIS FED. AID PROJECT				

FILE NAME = \\chw00\projects\30120\B\GEOPAK_Mannheim\0160P35-sht-XS-Mannheim.dgn

DATE	
BY	
FINAL SURVEY PLOTTED	
SURVEY TEMPLATE	
NOTE BOOK AREAS CHECKED	
NO.	

DATE	
BY	
ORIGINAL SURVEY PLOTTED	
SURVEY TEMPLATE	
NOTE BOOK AREAS CHECKED	
NO.	



USER NAME = mksir	DESIGNED - LLS/MMK	REVISED -
	DRAWN - MMK	REVISED -
PLOT SCALE = 10:1	CHECKED - LLS	REVISED -
PLOT DATE = 24-OCT-2012	DATE - 10/19/2012	REVISED -

**STATE OF ILLINOIS
DEPARTMENT OF TRANSPORTATION**

MANNHEIM ROAD

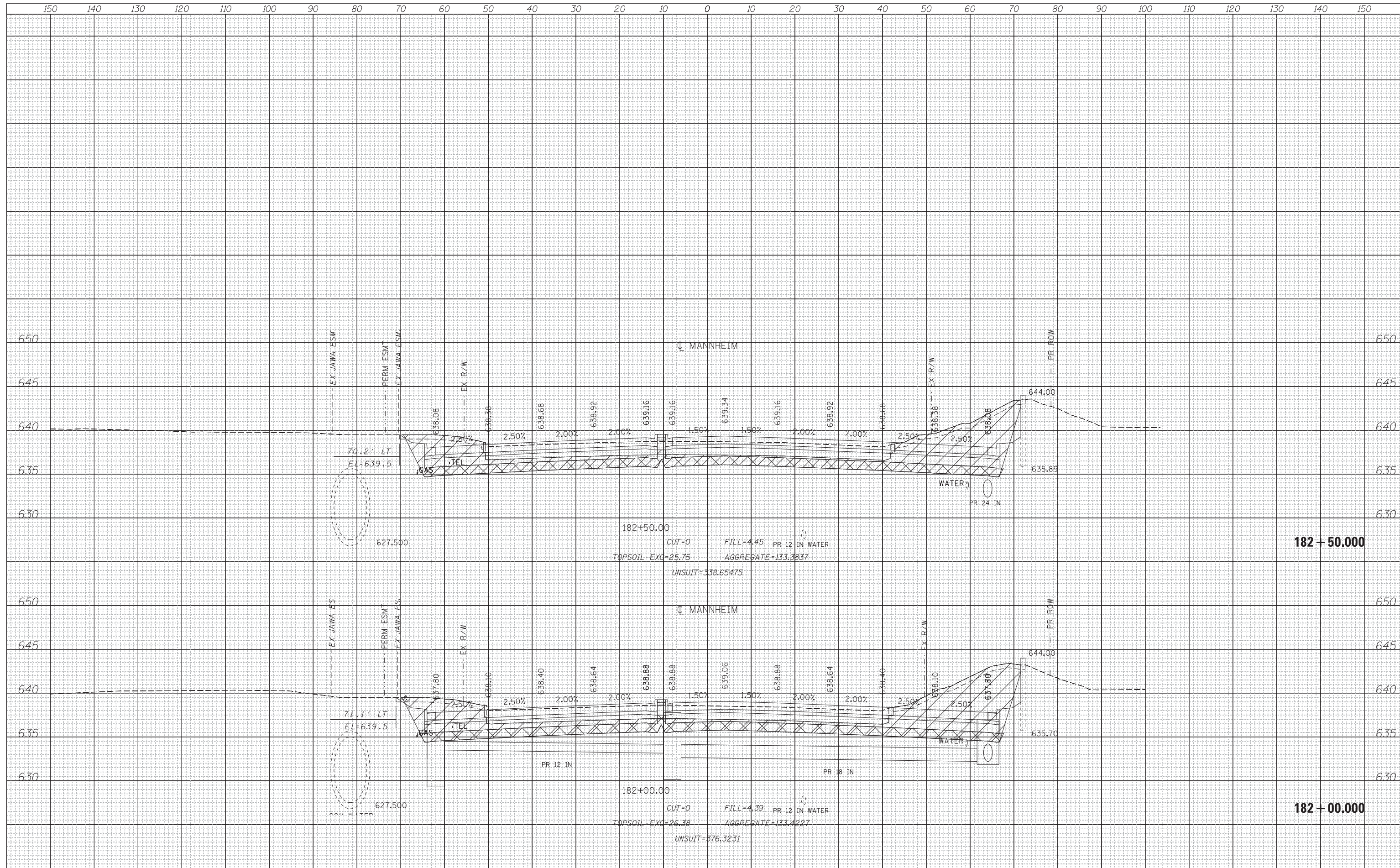
SCALE: 1" = 10' SHEET OF SHEETS STA. 181+00.000 TO STA. 181+50.000

F.A.P. RTE.	SECTION	COUNTY	TOTAL SHEETS	SHEET NO.
330	0150-WRS	COOK	537	473
CONTRACT NO. 60P35				
ILLINOIS FED. AID PROJECT				

FILE NAME = \\chw00\projects\30120\B\GEOPAK_Mannheim\0160P35-sht-XS-Mannheim.dgn

DATE	
BY	
FINAL SURVEY	SURVEYED
NOTE BOOK	PLOTTED
NO.	TEMPLATE
	AREAS CHECKED

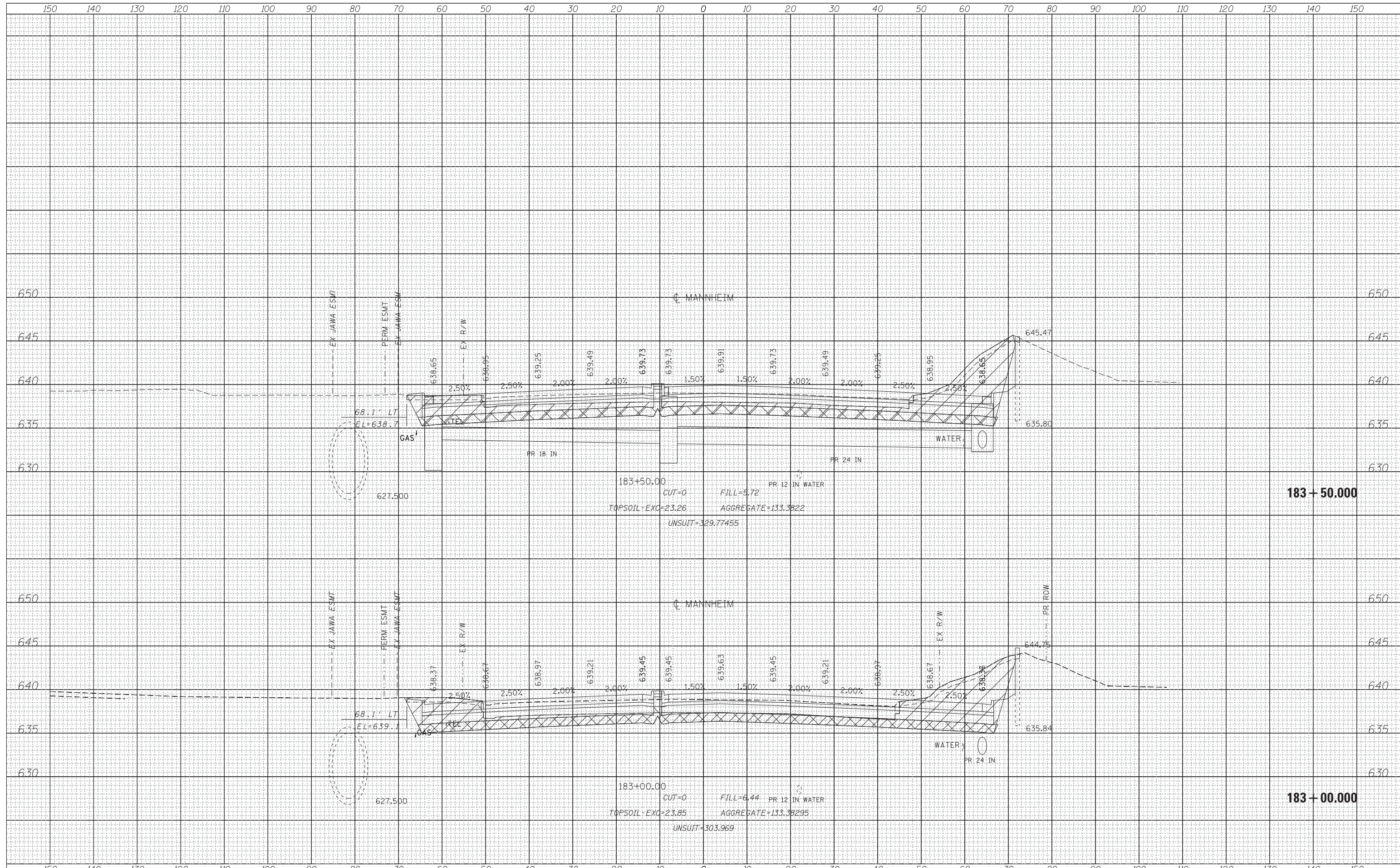
DATE	
BY	
ORIGINAL SURVEY	SURVEYED
NOTE BOOK	PLOTTED
NO.	TEMPLATE
	AREAS CHECKED



	USER NAME = mksir	DESIGNED - LLS/MMK	REVISED -	STATE OF ILLINOIS DEPARTMENT OF TRANSPORTATION	MANNHEIM ROAD	F.A.P. RTE. 330	SECTION 0150-WRS	COUNTY COOK	TOTAL SHEETS 537	SHEET NO. 474
	PLOT SCALE = 10:1	CHECKED - LLS	REVISED -			SCALE: 1" = 10'	SHEET OF SHEETS	STA. 182+00.000 TO STA. 182+50.000	CONTRACT NO. 60P35	
	PLOT DATE = 24-OCT-2012	DATE - 10/19/2012	REVISED -			ILLINOIS FED. AID PROJECT				
	FILE NAME = \\chw00\projects\30120\B\GEOPAK_Mannheim\0160P35-sht-XS-Mannheim.dgn									

DATE	
BY	
FINAL SURVEY	
NOTE BOOK	
NO.	
SURVEYED	
PLOTTED	
TEMPLATE	
AREAS	
CHECKED	

DATE	
BY	
ORIGINAL SURVEY	
NOTE BOOK	
NO.	
SURVEYED	
PLOTTED	
TEMPLATE	
AREAS	
CHECKED	



USER NAME = mksir	DESIGNED - LLS/MMK	REVISED -
	DRAWN - MMK	REVISED -
PLOT SCALE = 10:1	CHECKED - LLS	REVISED -
PLOT DATE = 24-OCT-2012	DATE - 10/19/2012	REVISED -

**STATE OF ILLINOIS
DEPARTMENT OF TRANSPORTATION**

SCALE: 1" = 10'	
SHEET	OF SHEETS
STA. 183+00.00 TO STA. 183+50.00	

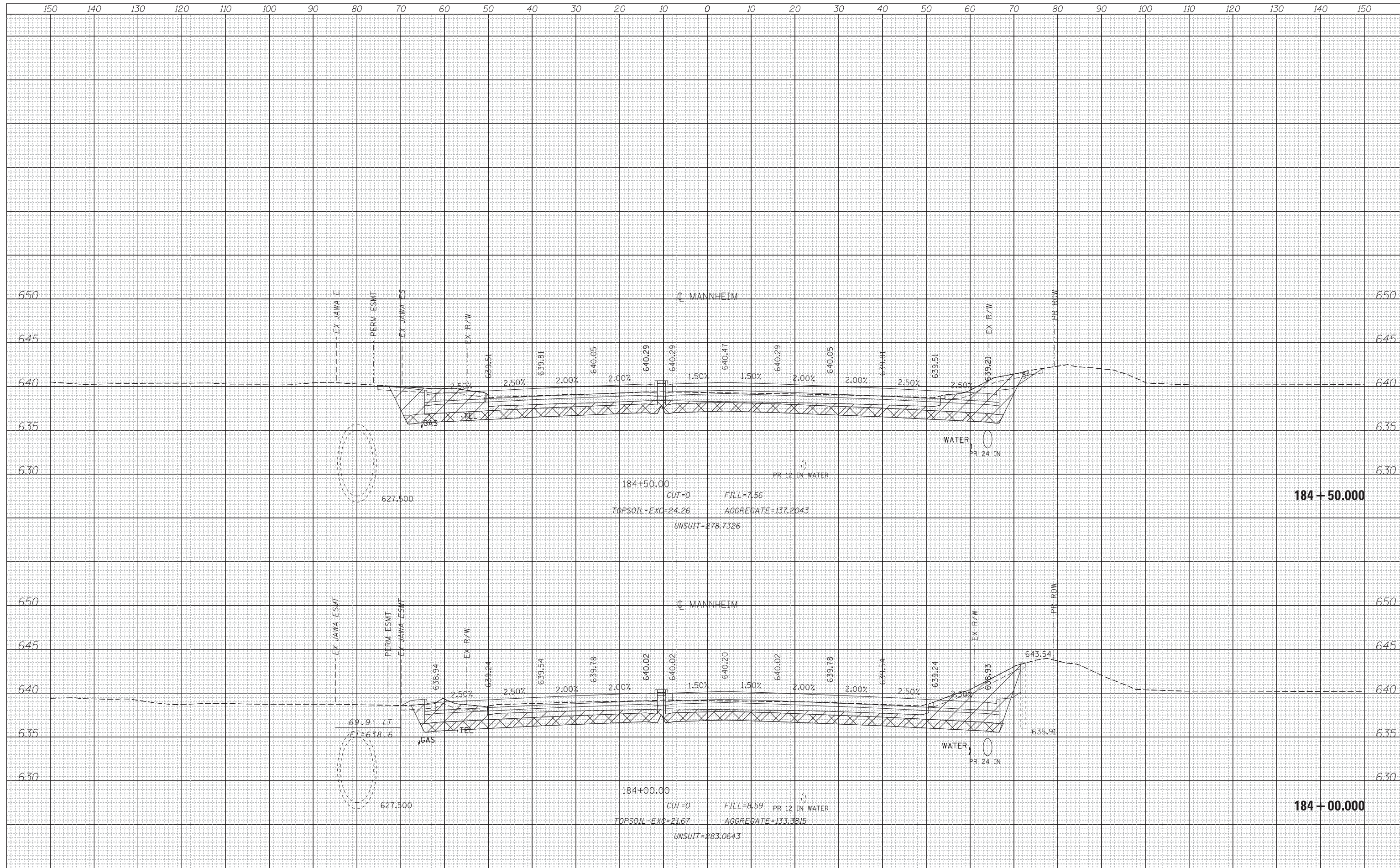
MANNHEIM ROAD

F.A.P. RTE.	SECTION	COUNTY	TOTAL SHEETS	SHEET NO.
330	0150-WRS	COOK	537	475
CONTRACT NO. 60P35				
ILLINOIS FED. AID PROJECT				

FILE NAME = \\chw00\projects\30120\B\GEOPAK_Mannheim\0160P35-sht-XS-Mannheim.dgn

DATE	
BY	
FINAL SURVEY	SURVEYED
NOTE BOOK	PLOTTED
NO.	TEMPLATE
	AREAS CHECKED
	AREAS CHECKED

DATE	
BY	
ORIGINAL SURVEY	SURVEYED
NOTE BOOK	PLOTTED
NO.	TEMPLATE
	AREAS CHECKED
	AREAS CHECKED



**STATE OF ILLINOIS
DEPARTMENT OF TRANSPORTATION**

MANNHEIM ROAD



USER NAME = mksir	DESIGNED - LLS/MMK	REVISED -
	DRAWN - MMK	REVISED -
PLOT SCALE = 10:1	CHECKED - LLS	REVISED -
PLOT DATE = 24-OCT-2012	DATE - 10/19/2012	REVISED -

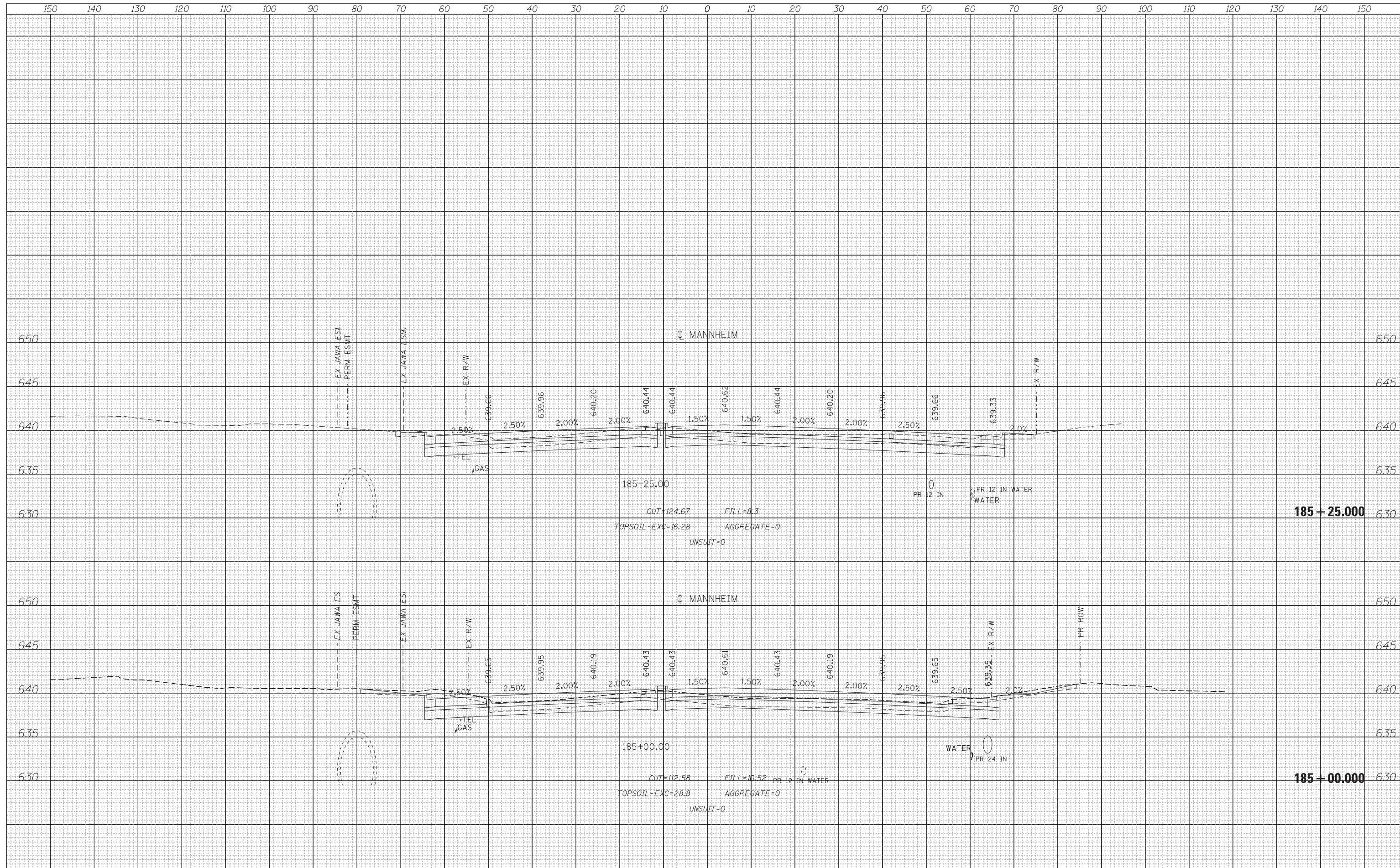
SCALE: 1" = 10'	SHEET	OF	SHEETS	STA. 184+00.000	TO	STA. 184+50.000
-----------------	-------	----	--------	-----------------	----	-----------------

F.A.P. RTE. 330	SECTION 0150-WRS	COUNTY COOK	TOTAL SHEETS 537	SHEET NO. 476
CONTRACT NO. 60P35				
ILLINOIS FED. AID PROJECT				

FILE NAME = \\chw00\projects\30120\B\GEOPAK_Mannheim\0160P35-sht-XS-Mannheim.dgn

DATE	
BY	
FINISHED SURVEY	
PLOTTED	
TEMPLATE	
NOTE BOOK	
AREAS CHECKED	
NO.	


DATE	
BY	
ORIGINAL SURVEY	
PLOTTED	
TEMPLATE	
NOTE BOOK	
AREAS CHECKED	
NO.	



	USER NAME = mksir	DESIGNED - LLS/MMK	REVISED -	STATE OF ILLINOIS DEPARTMENT OF TRANSPORTATION	MANNHEIM ROAD	F.A.P. RTE. 330	SECTION 0150-WRS	COUNTY COOK	TOTAL SHEETS 537	SHEET NO. 477
	PLOT SCALE = 10:1	CHECKED - LLS	REVISED -			CONTRACT NO. 60P35				
	PLOT DATE = 24-OCT-2012	DATE - 10/19/2012	REVISED -			SCALE: 1" = 10'	SHEET OF SHEETS	STA. 185+00.000 TO STA. 185+25.000	ILLINOIS FED. AID PROJECT	
	FILE NAME = \\chw00\projects\30120\B\GEOPAK_Mannheim\0160P35-sht-XS-Mannheim.dgn									

DATE	
BY	
FINAL SURVEY	SURVEYED
NOTE BOOK	PLOTTED
NO.	TEMPLATE
	AREAS CHECKED

DATE	
BY	
ORIGINAL SURVEY	SURVEYED
NOTE BOOK	PLOTTED
NO.	TEMPLATE
	AREAS CHECKED



USER NAME = mksir	DESIGNED - LLS/MMK	REVISED -
	DRAWN - MMK	REVISED -
PLOT SCALE = 10:1	CHECKED - LLS	REVISED -
PLOT DATE = 24-OCT-2012	DATE - 10/19/2012	REVISED -

STATE OF ILLINOIS
DEPARTMENT OF TRANSPORTATION

MANNHEIM ROAD

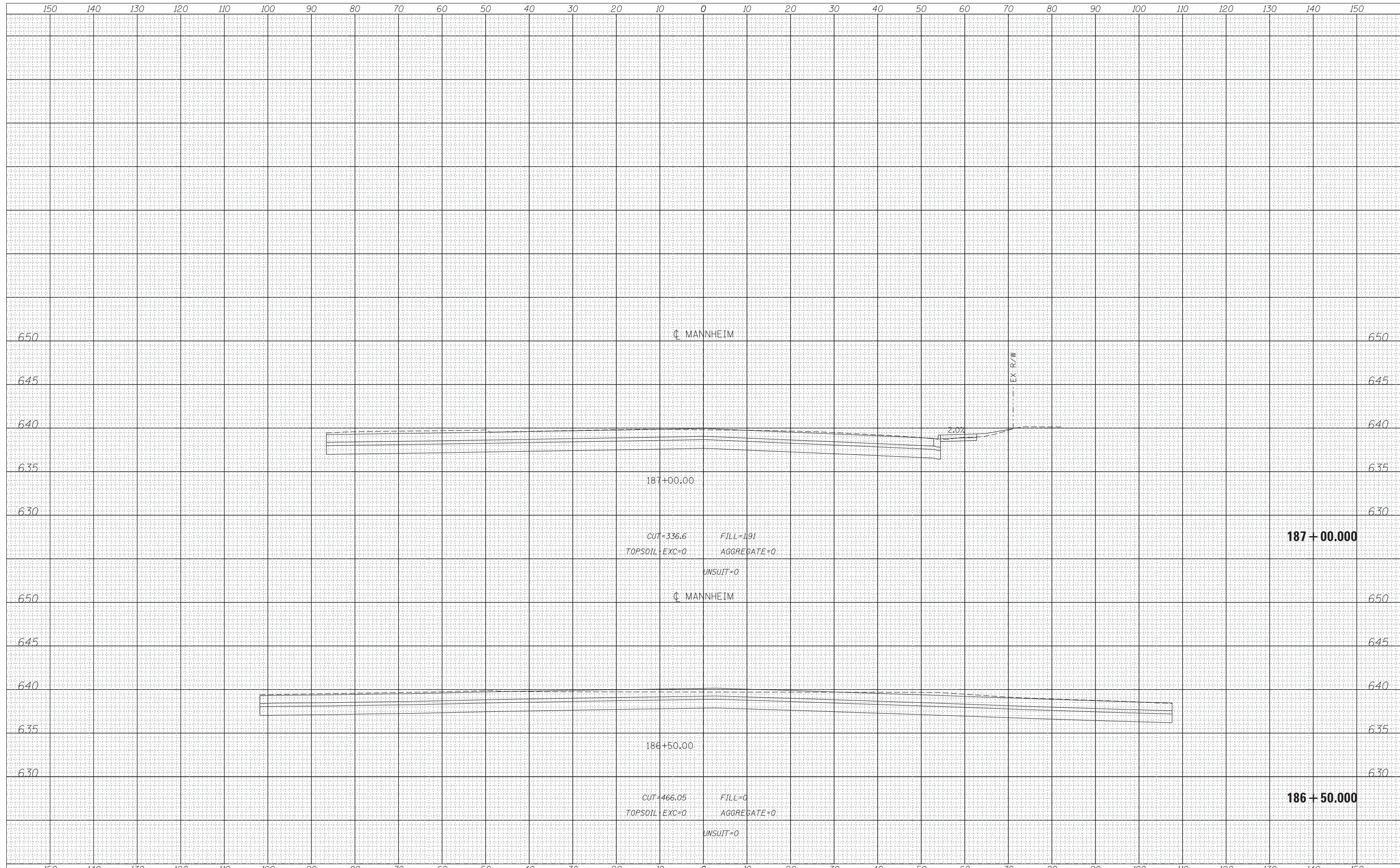
SCALE: 1" = 10' SHEET NO. OF SHEETS STA. 185+49.999 TO STA. 186+00.000

F.A.P. RTE.	SECTION	COUNTY	TOTAL SHEETS	SHEET NO.
330	0150-WRS	COOK	537	478
				CONTRACT NO. 60P35
ILLINOIS FED. AID PROJECT				

FILE NAME = \\chw00\projects\30120\B\GEOPAK_Mannheim\0160P35-sht-XS-Mannheim-Resurf.dgn

DATE	
BY	
FINAL SURVEY NOTE BOOK NO.	
SURVEYED PLOTTED AREAS CHECKED	
TEMPLATE AREAS CHECKED	

DATE	
BY	
ORIGINAL SURVEY NOTE BOOK NO.	
SURVEYED PLOTTED AREAS CHECKED	
TEMPLATE AREAS CHECKED	



USER NAME = mksir	DESIGNED - LLS/MMK	REVISED -
	DRAWN - MMK	REVISED -
PLOT SCALE = 10:1	CHECKED - LLS	REVISED -
PLOT DATE = 24-OCT-2012	DATE - 10/19/2012	REVISED -

**STATE OF ILLINOIS
DEPARTMENT OF TRANSPORTATION**

MANNHEIM ROAD

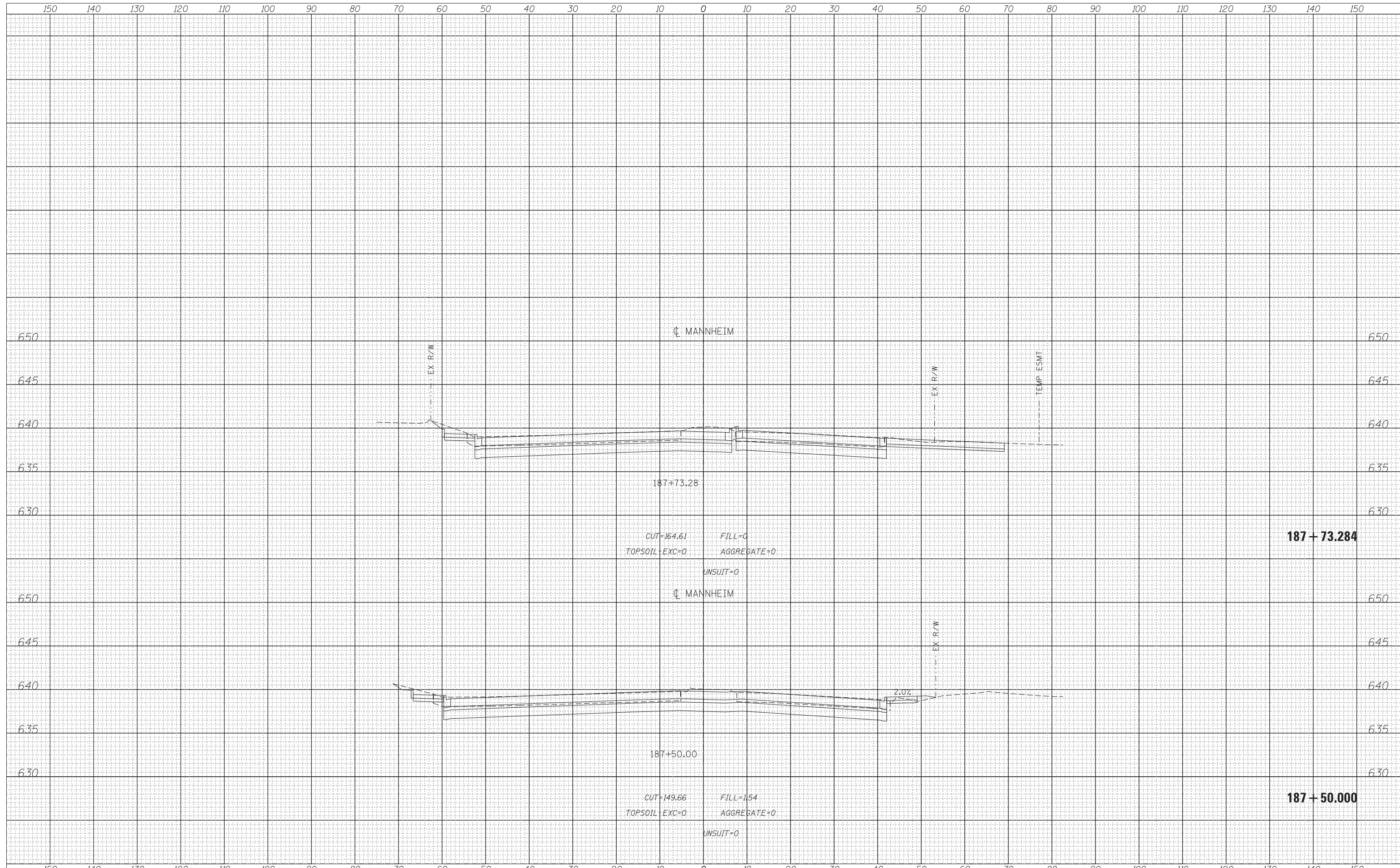
SCALE: 1" = 10' SHEET NO. OF SHEETS STA. 186+50.000 TO STA. 187+00.000

F.A.P. RTE.	SECTION	COUNTY	TOTAL SHEETS	SHEET NO.
330	0150-WRS	COOK	537	479
CONTRACT NO. 60P35				
ILLINOIS FED. AID PROJECT				

FILE NAME = \\chw00\projects\30120\B\GEOPAK_Mannheim\0160P35-sht-XS-Mannheim-Resurf.dgn

DATE	
BY	
FINAL SURVEY NO.	
SURVEYED PLOTTED AREAS CHECKED	
NOTE BOOK NO.	
TEMPLATE AREAS CHECKED	

DATE	
BY	
ORIGINAL SURVEY NO.	
SURVEYED PLOTTED AREAS CHECKED	
NOTE BOOK NO.	
TEMPLATE AREAS CHECKED	



USER NAME = mksir	DESIGNED - LLS/MMK	REVISED -
	DRAWN - MMK	REVISED -
PLOT SCALE = 10:1	CHECKED - LLS	REVISED -
PLOT DATE = 24-OCT-2012	DATE - 10/19/2012	REVISED -

**STATE OF ILLINOIS
DEPARTMENT OF TRANSPORTATION**

MANNHEIM ROAD

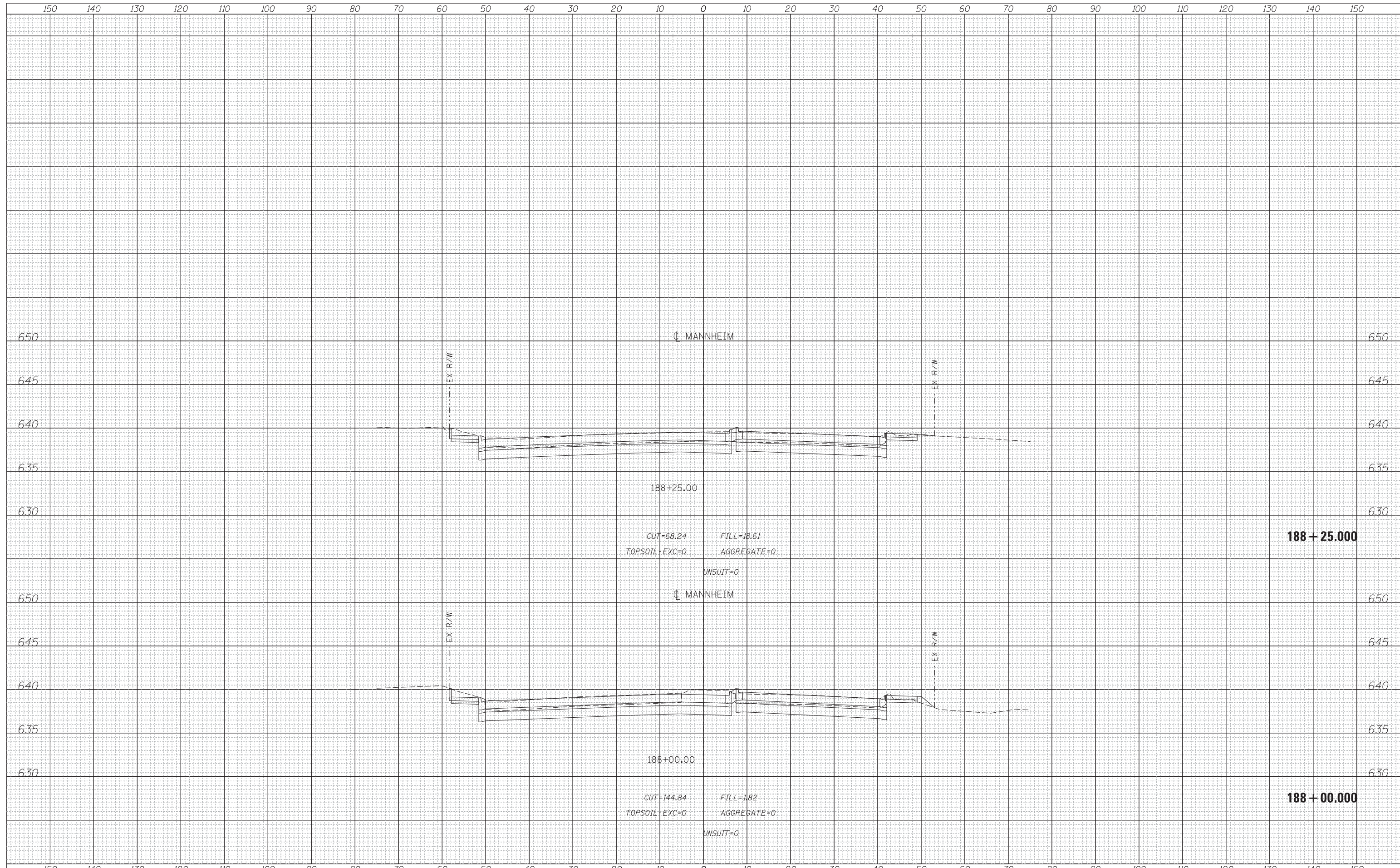
SCALE: 1" = 10' SHEET NO. OF SHEETS STA. 187+50.000 TO STA. 187+73.284

F.A.P. RTE.	SECTION	COUNTY	TOTAL SHEETS	SHEET NO.
330	0150-WRS	COOK	537	480
CONTRACT NO. 60P35				
ILLINOIS FED. AID PROJECT				

FILE NAME = \\chw00\projects\30120\B\GEOPAK_Mannheim\0160P35-sht-XS-Mannheim-Resurf.dgn

DATE	
BY	
FINAL SURVEY NO.	
SURVEYED PLOTTED AREAS CHECKED	
NOTE BOOK NO.	
TEMPLATE AREAS CHECKED	

DATE	
BY	
ORIGINAL SURVEY NO.	
SURVEYED PLOTTED AREAS CHECKED	
NOTE BOOK NO.	
TEMPLATE AREAS CHECKED	



USER NAME = mksir	DESIGNED - LLS/MMK	REVISED -
	DRAWN - MMK	REVISED -
PLOT SCALE = 10:1	CHECKED - LLS	REVISED -
PLOT DATE = 24-OCT-2012	DATE - 10/19/2012	REVISED -

**STATE OF ILLINOIS
DEPARTMENT OF TRANSPORTATION**

MANNHEIM ROAD

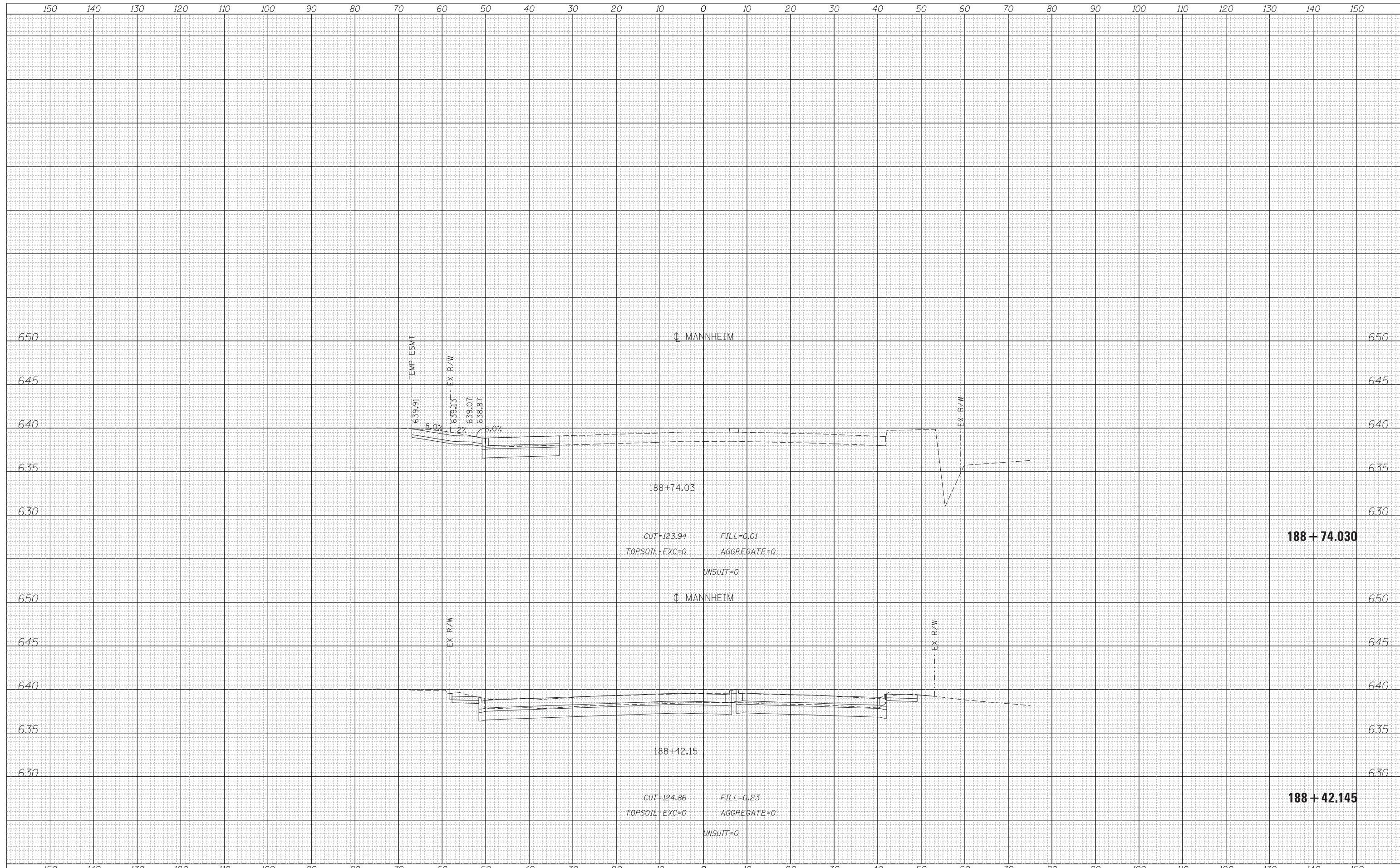
SCALE: 1" = 10' SHEET NO. OF SHEETS STA. 188+00.000 TO STA. 188+25.000

F.A.P. RTE.	SECTION	COUNTY	TOTAL SHEETS	SHEET NO.
330	0150-WRS	COOK	537	481
CONTRACT NO. 60P35				
ILLINOIS FED. AID PROJECT				

FILE NAME = \\chw00\projects\30120\B\GEOPAK_Mannheim\0160P35-sh-t-XS-Mannheim-Resurf.dgn

DATE	
BY	
FINAL SURVEY NO.	
SURVEYED PLOTTED AREAS CHECKED	
NOTE BOOK NO.	
TEMPLATE AREAS CHECKED	

DATE	
BY	
ORIGINAL SURVEY NO.	
SURVEYED PLOTTED AREAS CHECKED	
NOTE BOOK NO.	
TEMPLATE AREAS CHECKED	



USER NAME = mksir	DESIGNED - LLS/MMK	REVISED -
	DRAWN - MMK	REVISED -
PLOT SCALE = 10:1	CHECKED - LLS	REVISED -
PLOT DATE = 24-OCT-2012	DATE - 10/19/2012	REVISED -

**STATE OF ILLINOIS
DEPARTMENT OF TRANSPORTATION**

MANNHEIM ROAD


SCALE: 1" = 10' SHEET NO. OF SHEETS STA. 188+42.145 TO STA. 188+74.030

F.A.P. RTE.	SECTION	COUNTY	TOTAL SHEETS	SHEET NO.
330	0150-WRS	COOK	537	482
			CONTRACT NO. 60P35	
ILLINOIS FED. AID PROJECT				

FILE NAME = \\chw00\projects\30120\B\GEOPAK_Mannheim\0160P35-sht-XS-Mannheim-Resurf.dgn

DATE	
BY	
FINAL SURVEY NOTE BOOK NO.	
SURVEYED PLOTTED AREAS CHECKED	
TEMPLATE AREAS CHECKED	

DATE	
BY	
ORIGINAL SURVEY NOTE BOOK NO.	
SURVEYED PLOTTED AREAS CHECKED	
TEMPLATE AREAS CHECKED	



USER NAME = mksir	DESIGNED - LLS/MMK	REVISED -
	DRAWN - MMK	REVISED -
PLOT SCALE = 10:1	CHECKED - LLS	REVISED -
PLOT DATE = 24-OCT-2012	DATE - 10/19/2012	REVISED -

**STATE OF ILLINOIS
DEPARTMENT OF TRANSPORTATION**

MANNHEIM ROAD

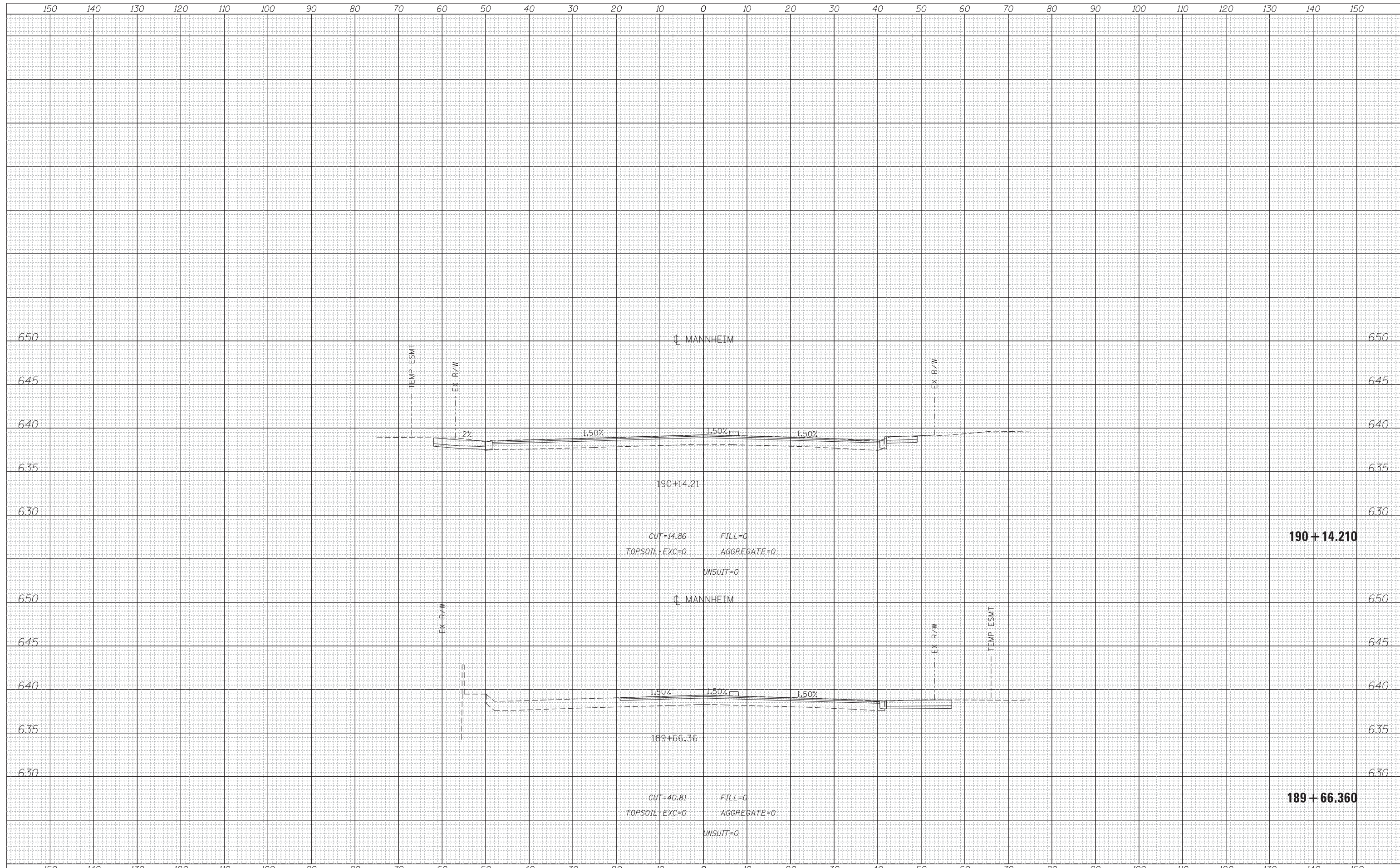
SCALE: 1" = 10' SHEET NO. OF SHEETS STA. 189+00.000 TO STA. 189+25.000

F.A.P. RTE.	SECTION	COUNTY	TOTAL SHEETS	SHEET NO.
330	0150-WRS	COOK	537	483
CONTRACT NO. 60P35				
ILLINOIS FED. AID PROJECT				

FILE NAME = \\chw00\projects\30120\B\GEOPAK_Mannheim\0160P35-sht-XS-Mannheim-Resurf.dgn

DATE	
BY	
FINAL SURVEY NO.	
SURVEYED PLOTTED AREAS CHECKED	
NOTE BOOK NO.	
TEMPLATE AREAS CHECKED	

DATE	
BY	
ORIGINAL SURVEY NO.	
SURVEYED PLOTTED AREAS CHECKED	
NOTE BOOK NO.	
TEMPLATE AREAS CHECKED	



USER NAME = mksir	DESIGNED - LLS/MMK	REVISED -
	DRAWN - MMK	REVISED -
PLOT SCALE = 10:1	CHECKED - LLS	REVISED -
PLOT DATE = 24-OCT-2012	DATE - 10/19/2012	REVISED -

**STATE OF ILLINOIS
DEPARTMENT OF TRANSPORTATION**

MANNHEIM ROAD

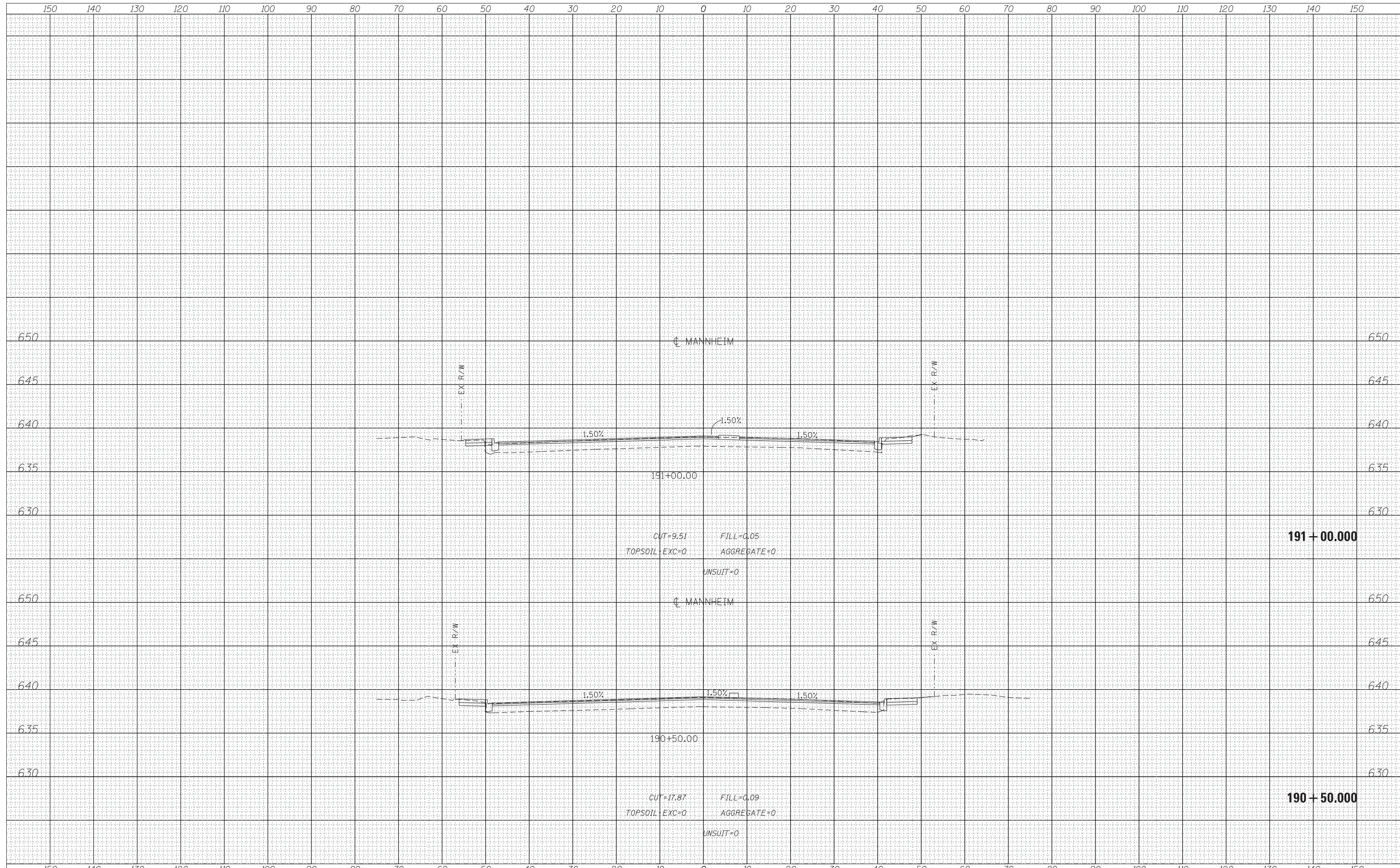
SCALE: 1" = 10' SHEET NO. OF SHEETS STA. 189+66.360 TO STA. 190+14.210

F.A.P. RTE. 330	SECTION 0150-WRS	COUNTY COOK	TOTAL SHEETS 537	SHEET NO. 484
			CONTRACT NO. 60P35	
ILLINOIS FED. AID PROJECT				

FILE NAME = \\chw00\projects\30120\B\GEOPAK_Mannheim\0160P35-sht-XS-Mannheim-Resurf.dgn

DATE	
BY	
FINAL SURVEY NOTE BOOK NO.	
SURVEYED PLOTTED AREAS CHECKED	
TEMPLATE AREAS CHECKED	

DATE	
BY	
ORIGINAL SURVEY NOTE BOOK NO.	
SURVEYED PLOTTED AREAS CHECKED	
TEMPLATE AREAS CHECKED	



USER NAME = mksir	DESIGNED - LLS/MMK	REVISED -
	DRAWN - MMK	REVISED -
PLOT SCALE = 10:1	CHECKED - LLS	REVISED -
PLOT DATE = 24-OCT-2012	DATE - 10/19/2012	REVISED -

**STATE OF ILLINOIS
DEPARTMENT OF TRANSPORTATION**

MANNHEIM ROAD

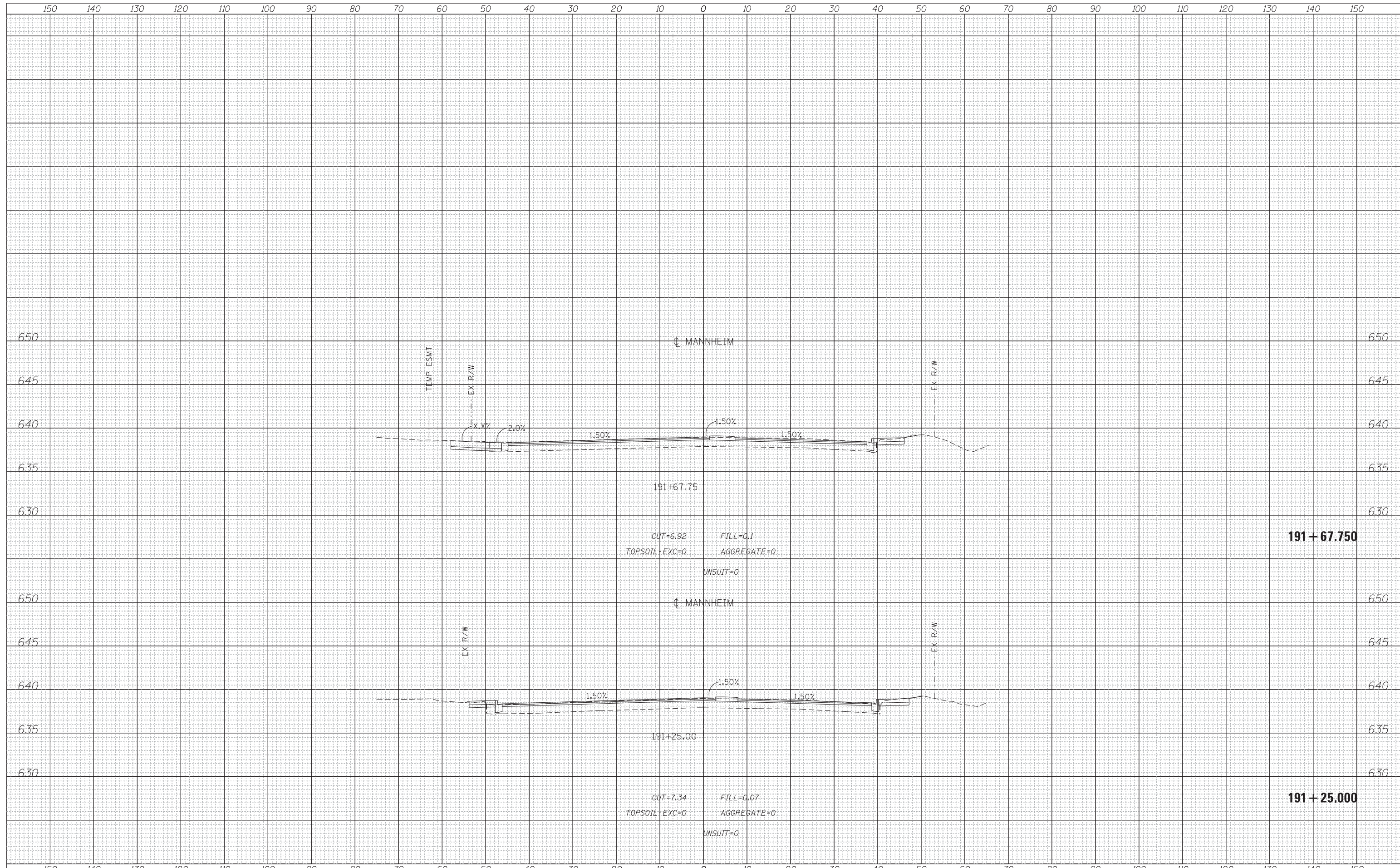
SCALE: 1" = 10' SHEET NO. OF SHEETS STA. 190+50.000 TO STA. 191+00.000

F.A.P. RTE.	SECTION	COUNTY	TOTAL SHEETS	SHEET NO.
330	0150-WRS	COOK	537	485
				CONTRACT NO. 60P35
ILLINOIS FED. AID PROJECT				

FILE NAME = \\chw00\projects\30120\B\GEOPAK_Mannheim\0160P35-sht-XS-Mannheim-Resurf.dgn

DATE	
BY	
FINAL SURVEY	SURVEYED
NOTE BOOK	PLOTTED
NO.	TEMPLATE
	AREAS
	CHECKED

DATE	
BY	
ORIGINAL SURVEY	SURVEYED
NOTE BOOK	PLOTTED
NO.	TEMPLATE
	AREAS
	CHECKED



USER NAME = mksir	DESIGNED - LLS/MMK	REVISED -
	DRAWN - MMK	REVISED -
PLOT SCALE = 10ft	CHECKED - LLS	REVISED -
PLOT DATE = 24-OCT-2012	DATE - 10/19/2012	REVISED -

STATE OF ILLINOIS
DEPARTMENT OF TRANSPORTATION

MANNHEIM ROAD

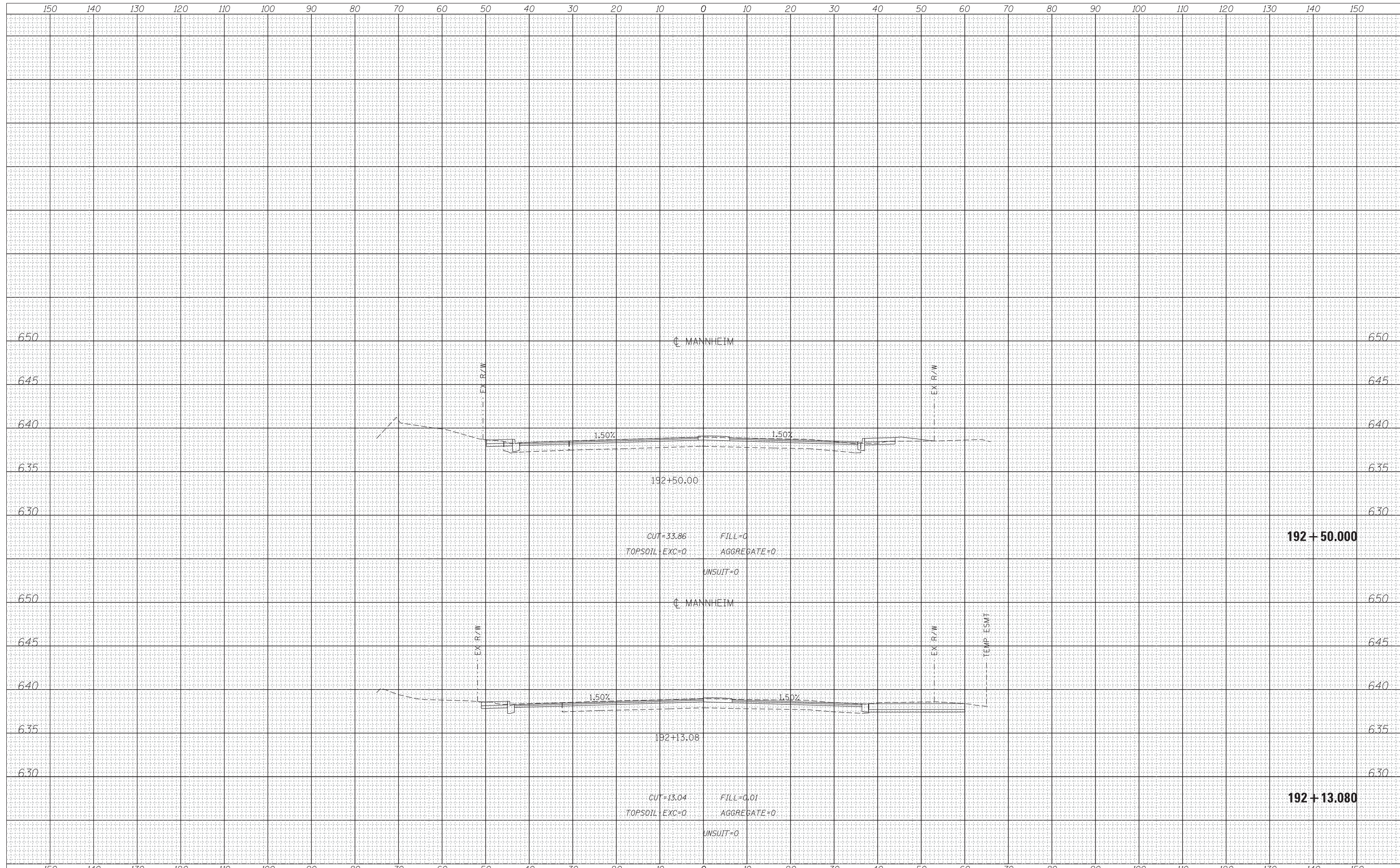
SCALE: 1" = 10'	SHEET NO.	OF	SHEETS	STA. 191+25.000	TO STA. 191+67.750
-----------------	-----------	----	--------	-----------------	--------------------

F.A.P. RTE.	SECTION	COUNTY	TOTAL SHEETS	SHEET NO.
330	0150-WRS	COOK	537	486
CONTRACT NO. 60P35				
ILLINOIS FED. AID PROJECT				

FILE NAME = \\chw00\projects\30120\B\GEOPAK_Mannheim\0160P35-sht-XS-Mannheim-Resurf.dgn

DATE	
BY	
FINAL SURVEY NOTE BOOK NO.	
SURVEYED PLOTTED AREAS CHECKED	
TEMPLATE AREAS CHECKED	

DATE	
BY	
ORIGINAL SURVEY NOTE BOOK NO.	
SURVEYED PLOTTED AREAS CHECKED	
TEMPLATE AREAS CHECKED	



USER NAME = mksir	DESIGNED - LLS/MMK	REVISED -
	DRAWN - MMK	REVISED -
PLOT SCALE = 10:1	CHECKED - LLS	REVISED -
PLOT DATE = 24-OCT-2012	DATE - 10/19/2012	REVISED -

**STATE OF ILLINOIS
DEPARTMENT OF TRANSPORTATION**

MANNHEIM ROAD

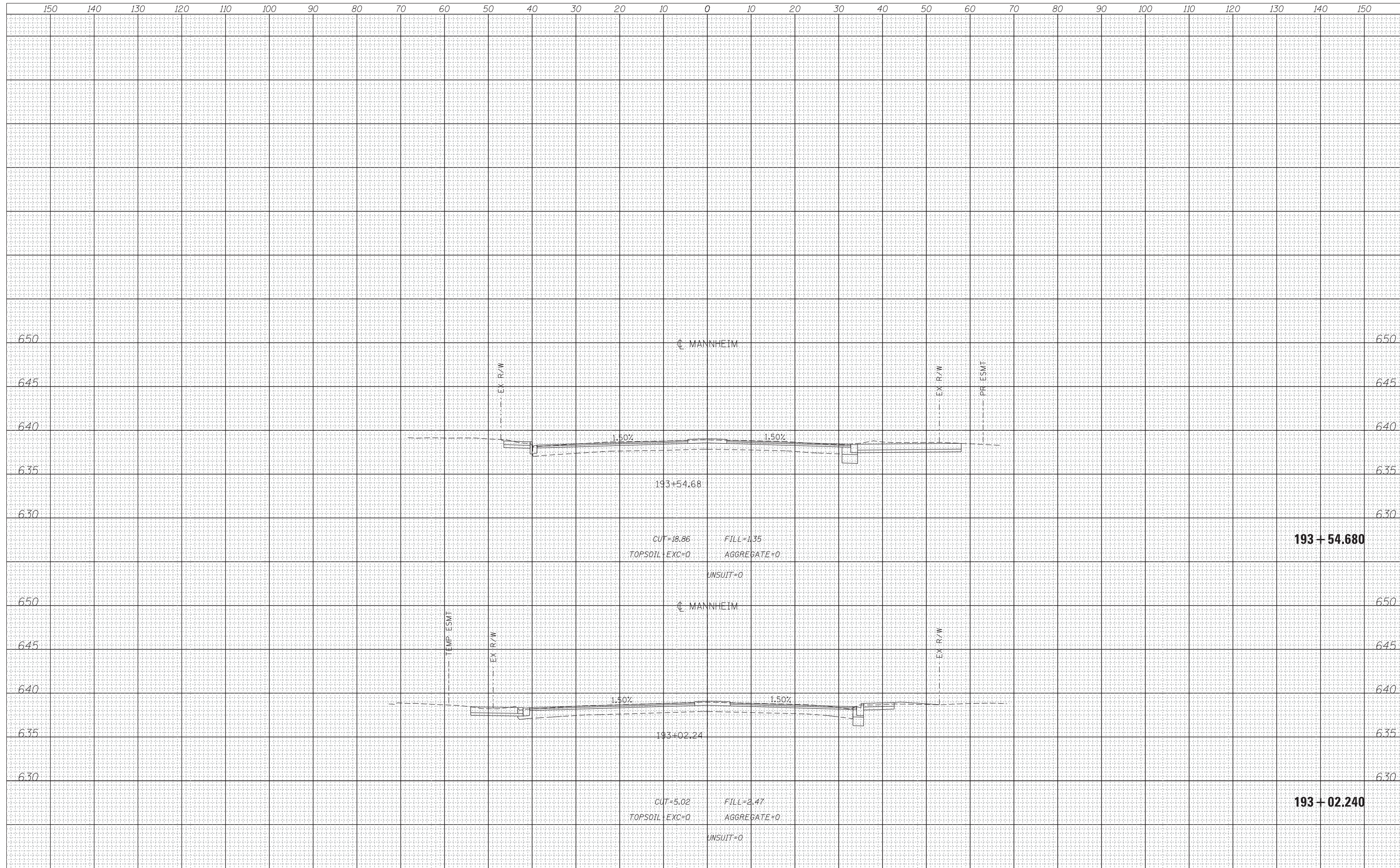
SCALE: 1" = 10' SHEET NO. OF SHEETS STA. 192+13.080 TO STA. 192+50.000

F.A.P. RTE.	SECTION	COUNTY	TOTAL SHEETS	SHEET NO.
330	0150-WRS	COOK	537	487
CONTRACT NO. 60P35				
ILLINOIS FED. AID PROJECT				

FILE NAME = \\chw00\projects\30120\B\GEOPAK_Mannheim\0160P35-sht-XS-Mannheim-Resurf.dgn

DATE	
BY	
FINAL SURVEY	SURVEYED
NOTE BOOK	PLOTTED
NO.	TEMPLATE
	AREAS
	CHECKED

DATE	
BY	
ORIGINAL SURVEY	SURVEYED
NOTE BOOK	PLOTTED
NO.	TEMPLATE
	AREAS
	CHECKED

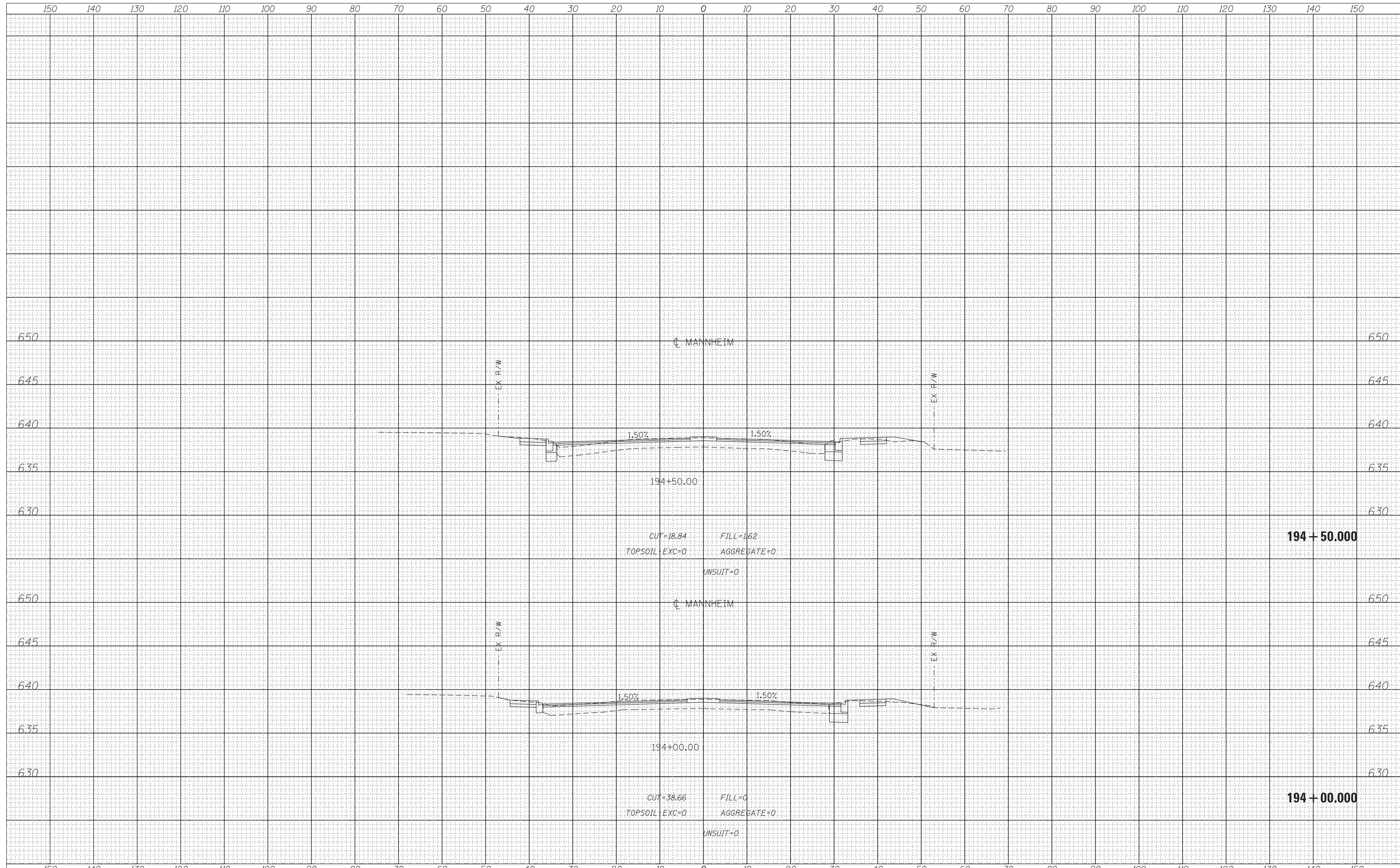


HNTB	USER NAME = mksir	DESIGNED - LLS/MMK	REVISED -	STATE OF ILLINOIS DEPARTMENT OF TRANSPORTATION	MANNHEIM ROAD	F.A.P. RTE. 330	SECTION 0150-WRS	COUNTY COOK	TOTAL SHEETS 537	SHEET NO. 488
	PLOT SCALE = 10:1	CHECKED - LLS	REVISED -			CONTRACT NO. 60P35				
	PLOT DATE = 24-OCT-2012	DATE - 10/19/2012	REVISED -			SCALE: 1" = 10'	SHEET NO. OF SHEETS	STA. 193+02.240 TO STA. 193+54.680	ILLINOIS FED. AID PROJECT	

FILE NAME = \\chw00\projects\30120\B\GEOPAK_Mannheim\0160P35-sh-t-XS-Mannheim-Resurf.dgn

DATE	
BY	
FINAL SURVEY	SURVEYED
NOTE BOOK	PLOTTED
NO.	TEMPLATE
	AREAS CHECKED

DATE	
BY	
ORIGINAL SURVEY	SURVEYED
NOTE BOOK	PLOTTED
NO.	TEMPLATE
	AREAS CHECKED



USER NAME = mksir	DESIGNED - LLS/MMK	REVISED -
	DRAWN - MMK	REVISED -
PLOT SCALE = 10:1	CHECKED - LLS	REVISED -
PLOT DATE = 24-OCT-2012	DATE - 10/19/2012	REVISED -

**STATE OF ILLINOIS
DEPARTMENT OF TRANSPORTATION**

MANNHEIM ROAD

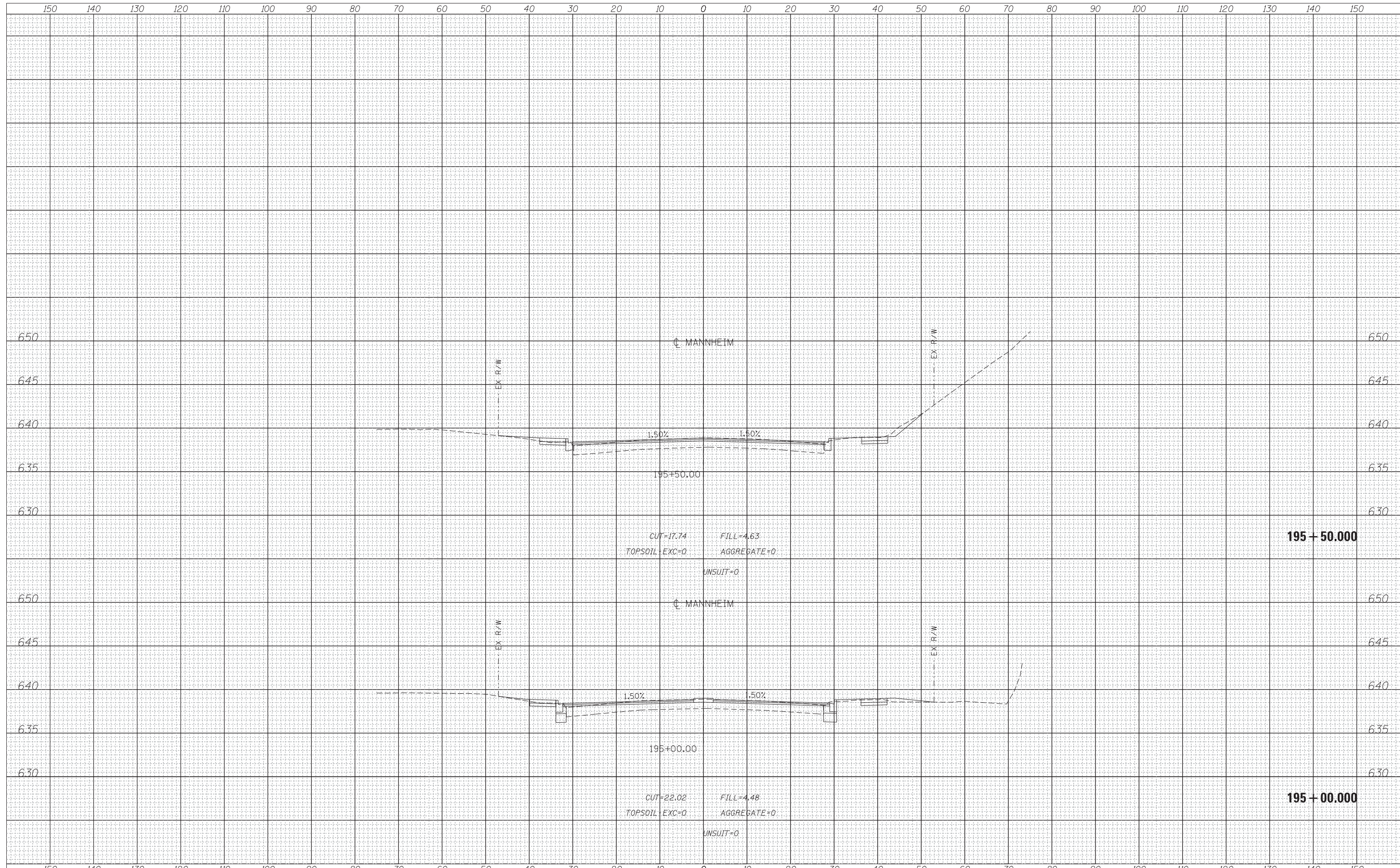
SCALE: 1" = 10' SHEET NO. OF SHEETS STA. 194+00.000 TO STA. 194+50.000

F.A.P. RTE.	SECTION	COUNTY	TOTAL SHEETS	SHEET NO.
330	0150-WRS	COOK	537	489
CONTRACT NO. 60P35				
ILLINOIS FED. AID PROJECT				

FILE NAME = \\chw00\projects\30120\B\GEOPAK_Mannheim\0160P35-sht-XS-Mannheim-Resurf.dgn

DATE	
BY	
FINAL SURVEY NOTE BOOK NO.	
SURVEYED PLOTTED AREAS CHECKED	
TEMPLATE AREAS CHECKED	

DATE	
BY	
ORIGINAL SURVEY NOTE BOOK NO.	
SURVEYED PLOTTED AREAS CHECKED	
TEMPLATE AREAS CHECKED	



USER NAME = mksir	DESIGNED - LLS/MMK	REVISIED -
	DRAWN - MMK	REVISIED -
PLOT SCALE = 10:1	CHECKED - LLS	REVISIED -
PLOT DATE = 24-OCT-2012	DATE - 10/19/2012	REVISIED -

STATE OF ILLINOIS
DEPARTMENT OF TRANSPORTATION

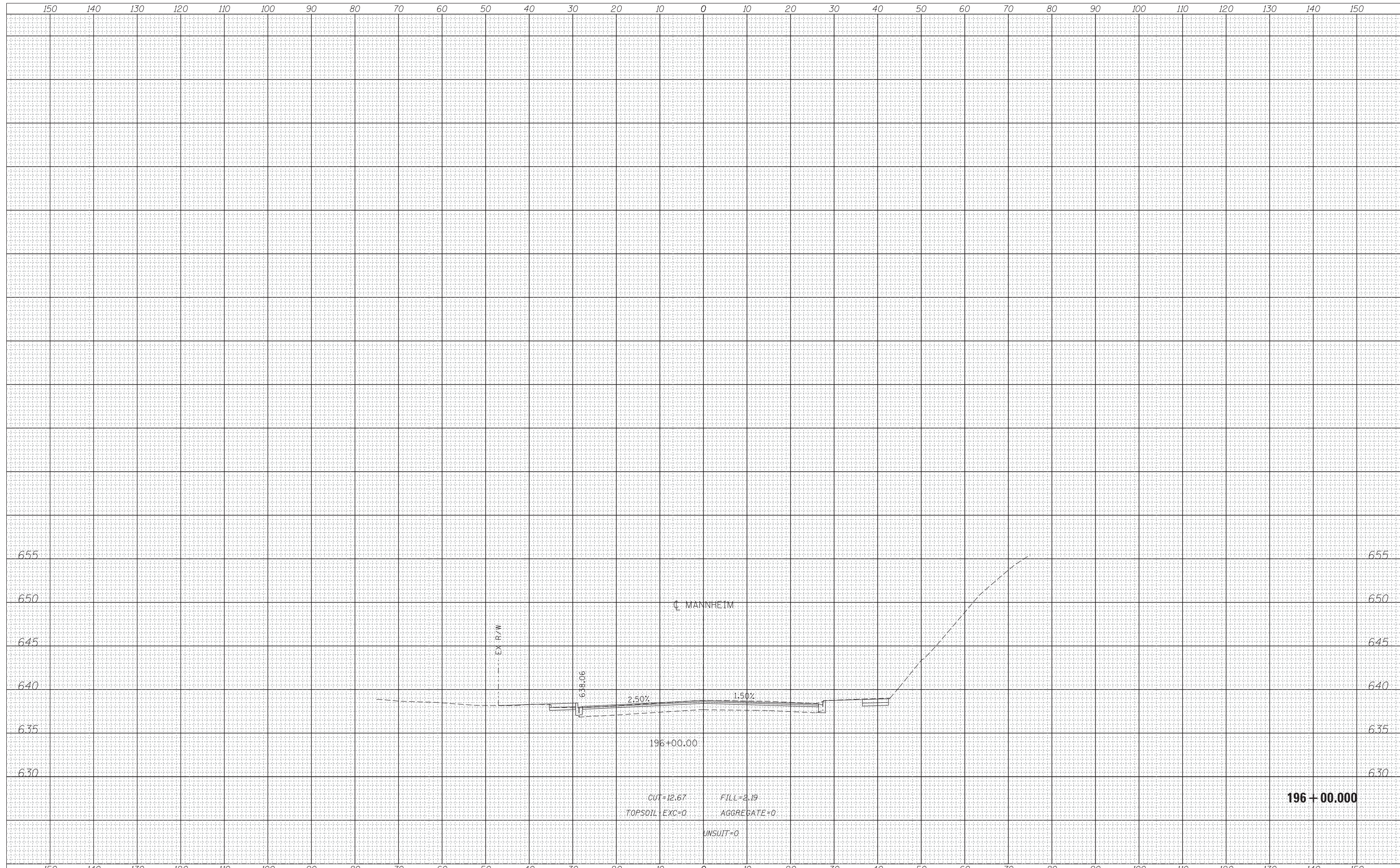
MANNHEIM ROAD

SCALE: 1" = 10' SHEET NO. OF SHEETS STA. 195+00.000 TO STA. 195+50.000

F.A.P. RTE.	SECTION	COUNTY	TOTAL SHEETS	SHEET NO.
330	0150-WRS	COOK	537	490
CONTRACT NO. 60P35				

DATE	
BY	
FINAL SURVEY NO.	
SURVEYED PLOTTED AREAS CHECKED	
NOTE BOOK AREAS CHECKED	

DATE	
BY	
ORIGINAL SURVEY NO.	
SURVEYED PLOTTED AREAS CHECKED	
NOTE BOOK AREAS CHECKED	



USER NAME = mksir	DESIGNED - LLS/MMK	REVISED -
	DRAWN - MMK	REVISED -
PLOT SCALE = 10:1	CHECKED - LLS	REVISED -
PLOT DATE = 24-OCT-2012	DATE - 10/19/2012	REVISED -

**STATE OF ILLINOIS
DEPARTMENT OF TRANSPORTATION**

MANNHEIM ROAD

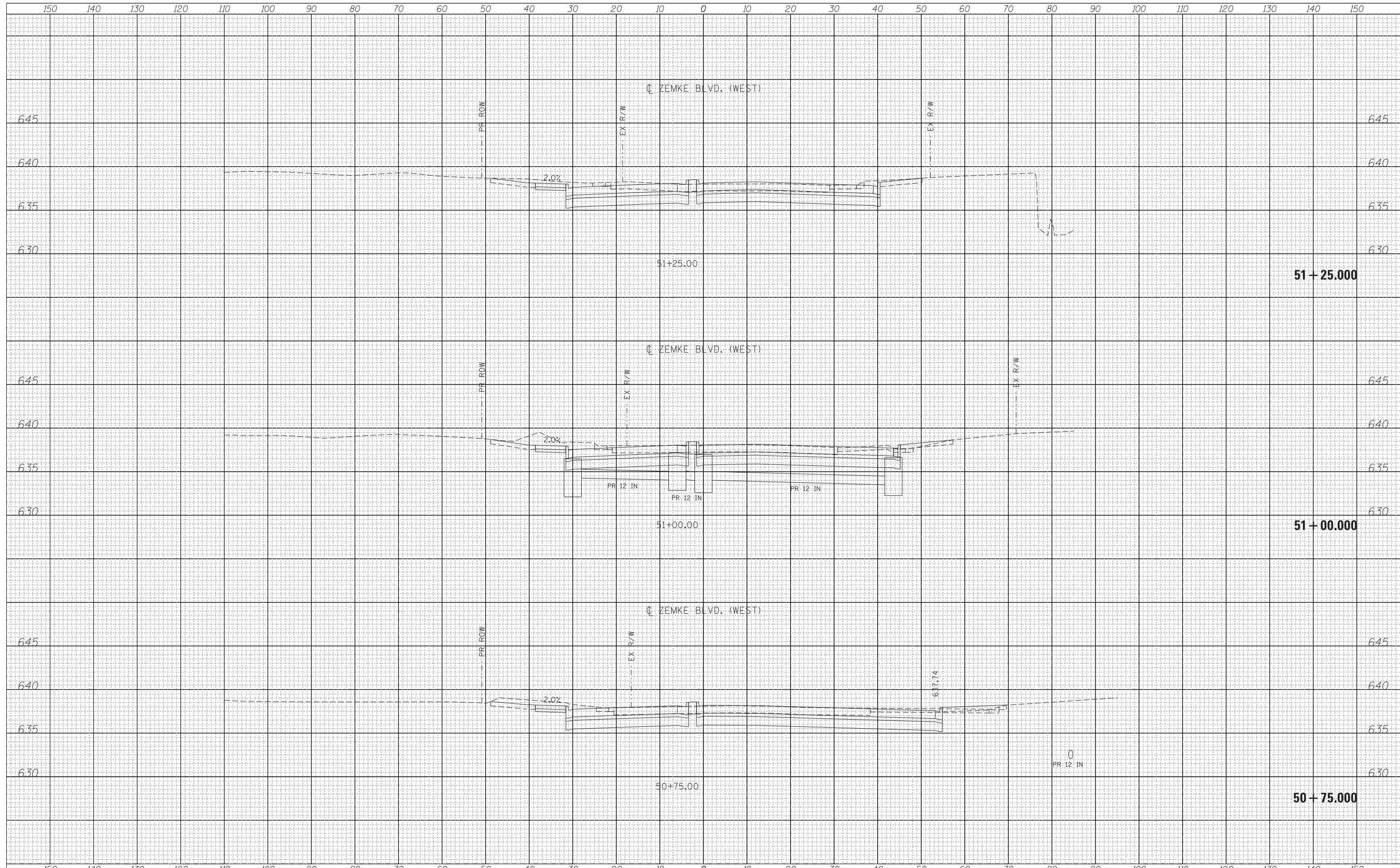
SCALE: 1" = 10' SHEET NO. OF SHEETS STA. 196+00.000 TO STA. 196+00.000

F.A.P. RTE.	SECTION	COUNTY	TOTAL SHEETS	SHEET NO.
330	0150-WRS	COOK	537	491
			CONTRACT NO. 60P35	
ILLINOIS FED. AID PROJECT				

FILE NAME = \\chw00\projects\30120\B\GEOPAK_Mannheim\0160P35-sht-XS-Mannheim-Resurf.dgn

DATE	
BY	
FINAL SURVEY	SURVEYED
NOTE BOOK	PLOTTED
NO.	TEMPLATE
	AREAS
	CHECKED

DATE	
BY	
ORIGINAL SURVEY	SURVEYED
NOTE BOOK	PLOTTED
NO.	TEMPLATE
	AREAS
	CHECKED



USER NAME = mksir	DESIGNED - LLS/MMK	REVISED -
	DRAWN - MMK	REVISED -
PLOT SCALE = 10:1	CHECKED - LLS	REVISED -
PLOT DATE = 24-OCT-2012	DATE - 10/19/2012	REVISED -

STATE OF ILLINOIS
DEPARTMENT OF TRANSPORTATION

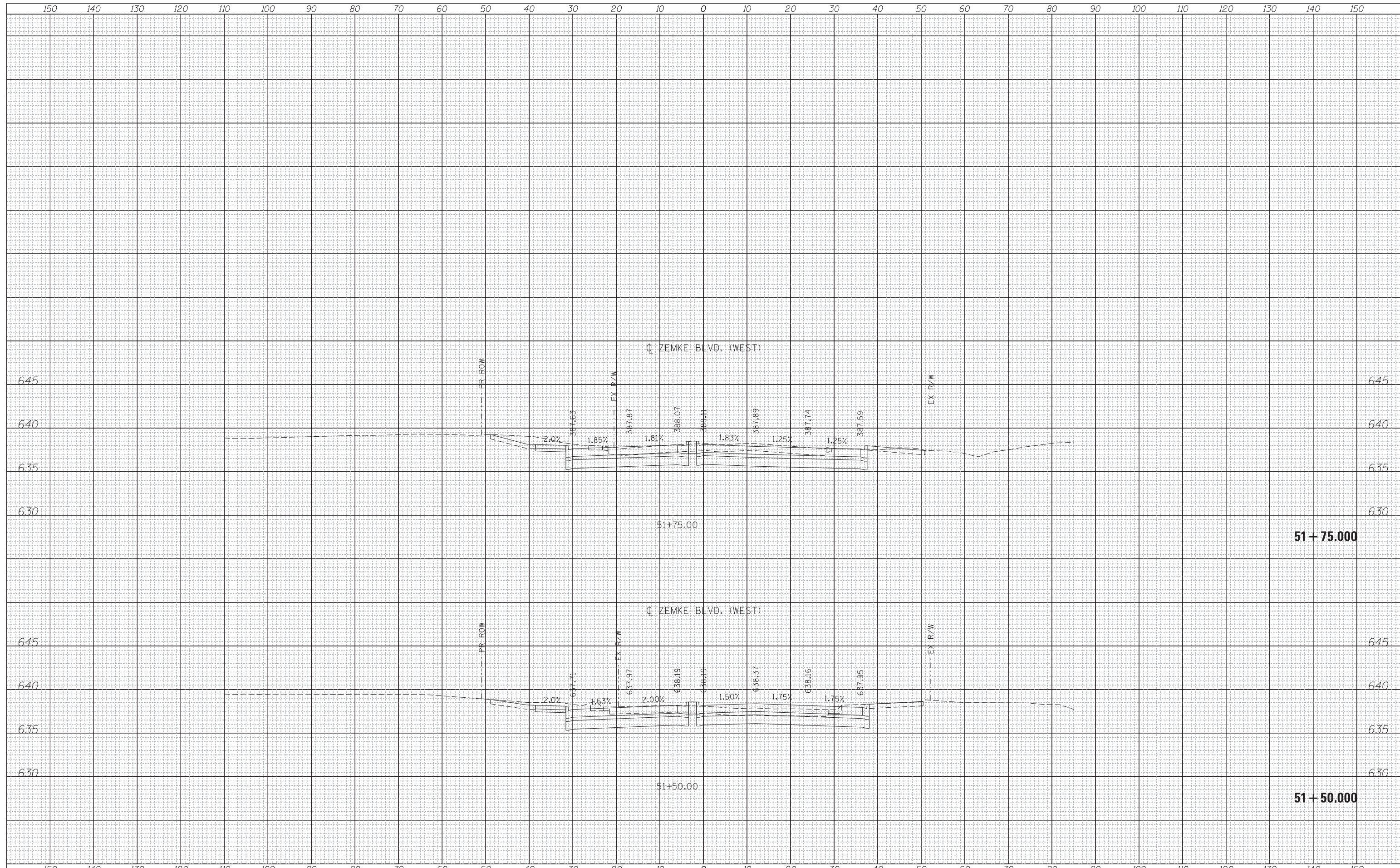
ZEMKE BOULEVARD

SCALE: 1" = 10' SHEET OF SHEETS STA. 50+75.00 TO STA. 51+25.00

F.A.P. RTE.	SECTION	COUNTY	TOTAL SHEETS	SHEET NO.
330	0150-WRS	COOK	537	492
				CONTRACT NO. 60P35

DATE	
BY	
FINISHED SURVEY	
PLOTTED	
TEMPLATE	
AREAS	
CHECKED	
NO.	

DATE	
BY	
ORIGINAL SURVEY	
PLOTTED	
TEMPLATE	
AREAS	
CHECKED	
NO.	



USER NAME = mksir	DESIGNED - LLS/MMK	REVISED -
	DRAWN - MMK	REVISED -
PLOT SCALE = 10:1	CHECKED - LLS	REVISED -
PLOT DATE = 24-OCT-2012	DATE - 10/19/2012	REVISED -

**STATE OF ILLINOIS
DEPARTMENT OF TRANSPORTATION**

ZEMKE BOULEVARD


SCALE: 1" = 10' SHEET OF SHEETS STA. 51+50.00 TO STA. 51+75.00

F.A.P. RTE.	SECTION	COUNTY	TOTAL SHEETS	SHEET NO.
330	0150-WRS	COOK	537	493
			CONTRACT NO. 60P35	
ILLINOIS FED. AID PROJECT				

FILE NAME = \\chw00\projects\30120\B\GEOPAK_Mannheim\0160P35-sht-XS-Zemke-West.dgn

DATE	
BY	
FINISHED SURVEY	
PLOTTED	
NOTE BOOK	
AREAS CHECKED	

DATE	
BY	
ORIGINAL SURVEY	
PLOTTED	
NOTE BOOK	
AREAS CHECKED	



USER NAME = mksir	DESIGNED - LLS/MMK	REVISED -
	DRAWN - MMK	REVISED -
PLOT SCALE = 10:1	CHECKED - LLS	REVISED -
PLOT DATE = 24-OCT-2012	DATE - 10/19/2012	REVISED -

STATE OF ILLINOIS
DEPARTMENT OF TRANSPORTATION

ZEMKE BOULEVARD

SCALE: 1" = 10' SHEET OF SHEETS STA. 51+84.52 TO STA. 52+00.00

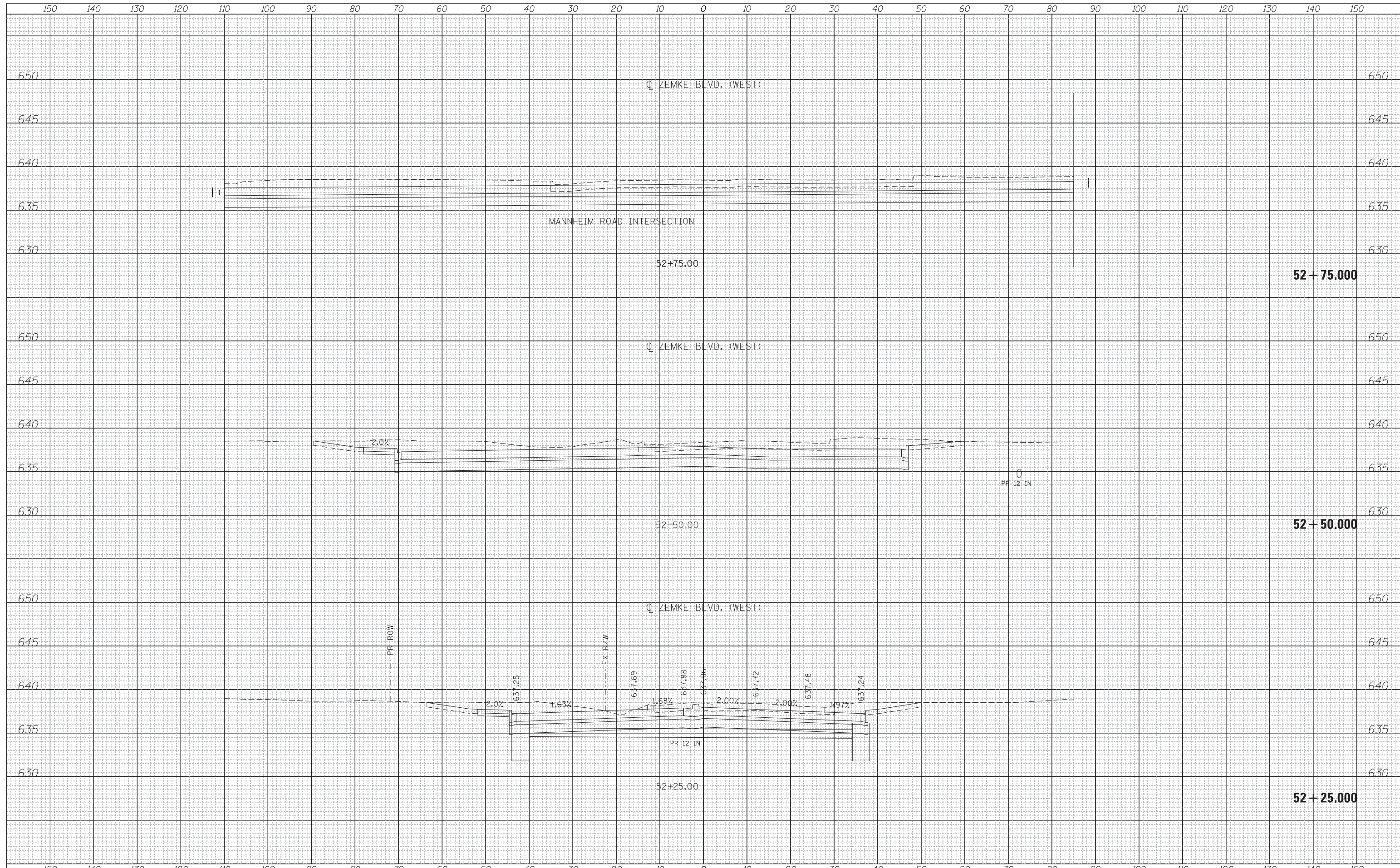
F.A.P. RTE.	SECTION	COUNTY	TOTAL SHEETS	SHEET NO.
330	0150-WRS	COOK	537	494
CONTRACT NO. 60P35				

ILLINOIS FED. AID PROJECT

FILE NAME = \\chw00\projects\30120\B\GEO\PAK_Mannheim\0160P35-sht-XS-Zemke-West.dgn

DATE	
BY	
FINAL SURVEY NO.	
SURVEYED PLOTTED AREAS CHECKED	
NOTE BOOK NO.	
TEMPLATE AREAS CHECKED	

DATE	
BY	
ORIGINAL SURVEY NO.	
SURVEYED PLOTTED AREAS CHECKED	
NOTE BOOK NO.	
TEMPLATE AREAS CHECKED	



USER NAME = mksir	DESIGNED - LLS/MMK	REVISED -
	DRAWN - MMK	REVISED -
PLOT SCALE = 10:1	CHECKED - LLS	REVISED -
PLOT DATE = 24-OCT-2012	DATE - 10/19/2012	REVISED -

**STATE OF ILLINOIS
DEPARTMENT OF TRANSPORTATION**

ZEMKE BOULEVARD


SCALE: 1" = 10' SHEET OF SHEETS STA. 52+25.00 TO STA. 52+75.00

F.A.P. RTE.	SECTION	COUNTY	TOTAL SHEETS	SHEET NO.
330	0150-WRS	COOK	537	495
CONTRACT NO. 60P35				
ILLINOIS FED. AID PROJECT				

FILE NAME = \\chw00\projects\30120\B\GEOPAK_Mannheim\0160P35-sht-XS-Zemke-West.dgn

DATE	
BY	
FINAL SURVEY	SURVEYED
NOTE BOOK	PLOTTED
NO.	TEMPLATE
	AREAS
	CHECKED

DATE	
BY	
ORIGINAL SURVEY	SURVEYED
NOTE BOOK	PLOTTED
NO.	TEMPLATE
	AREAS
	CHECKED



USER NAME = mksir	DESIGNED - LLS/MMK	REVISED -
	DRAWN - MMK	REVISED -
PLOT SCALE = 10:1	CHECKED - LLS	REVISED -
PLOT DATE = 24-OCT-2012	DATE - 10/19/2012	REVISED -

**STATE OF ILLINOIS
DEPARTMENT OF TRANSPORTATION**

ZEMKE BOULEVARD

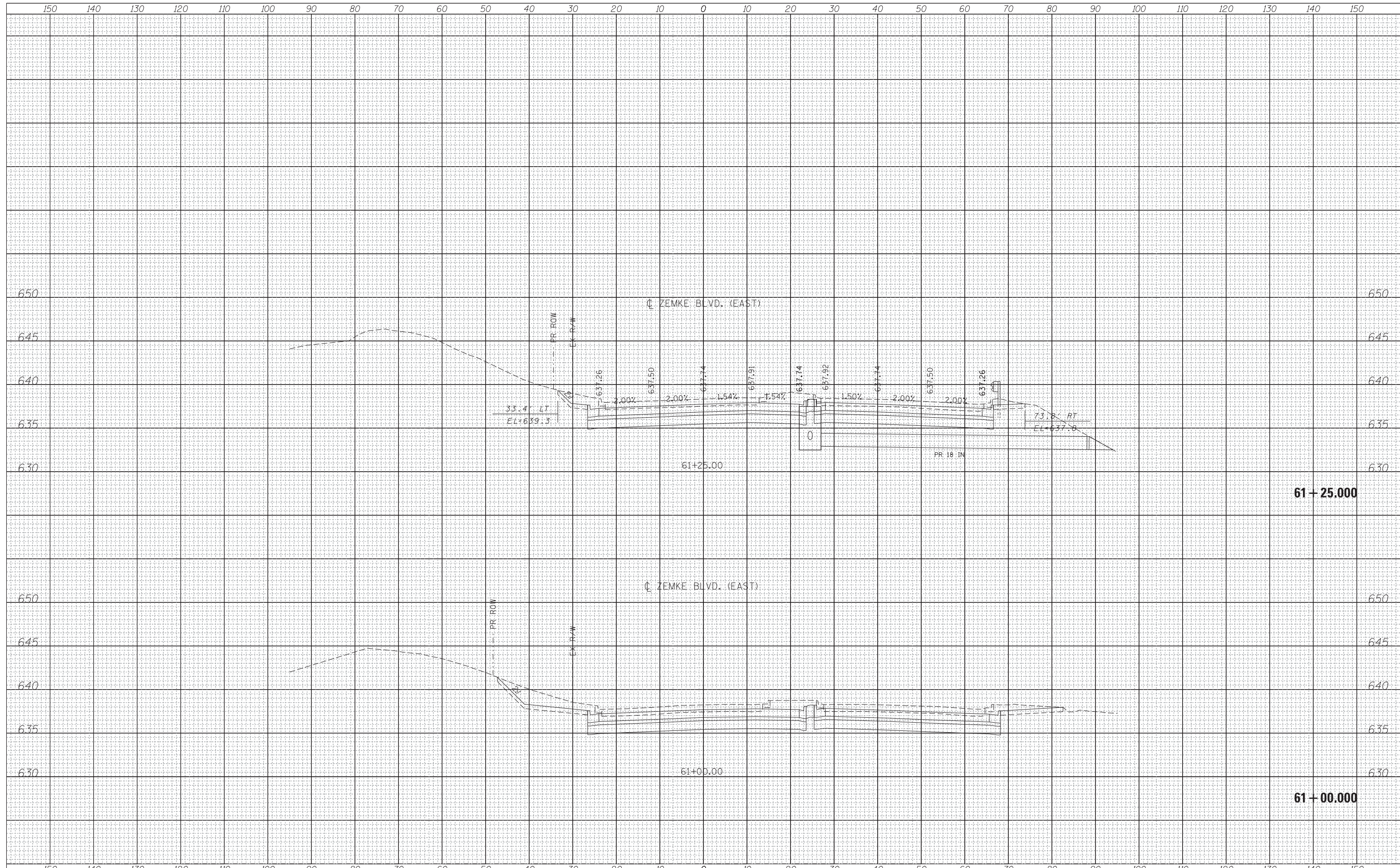
SCALE: 1" = 10' SHEET OF SHEETS STA. 60+25.00 TO STA. 60+75.00

F.A.P. RTE.	SECTION	COUNTY	TOTAL SHEETS	SHEET NO.
330	0150-WRS	COOK	537	496
CONTRACT NO. 60P35				

FILE NAME = \\chw00\projects\30120\B\GEOPAK_Mannheim\0160P35-sht-XS-Zemke-East.dgn

DATE	
BY	
FINAL SURVEY	SURVEYED
NOTE BOOK	PLOTTED
NO.	AREAS CHECKED

DATE	
BY	
ORIGINAL SURVEY	SURVEYED
NOTE BOOK	PLOTTED
NO.	AREAS CHECKED



USER NAME = mksir	DESIGNED - LLS/MMK	REVISED -
	DRAWN - MMK	REVISED -
PLOT SCALE = 10:1	CHECKED - LLS	REVISED -
PLOT DATE = 24-OCT-2012	DATE - 10/19/2012	REVISED -

STATE OF ILLINOIS
DEPARTMENT OF TRANSPORTATION

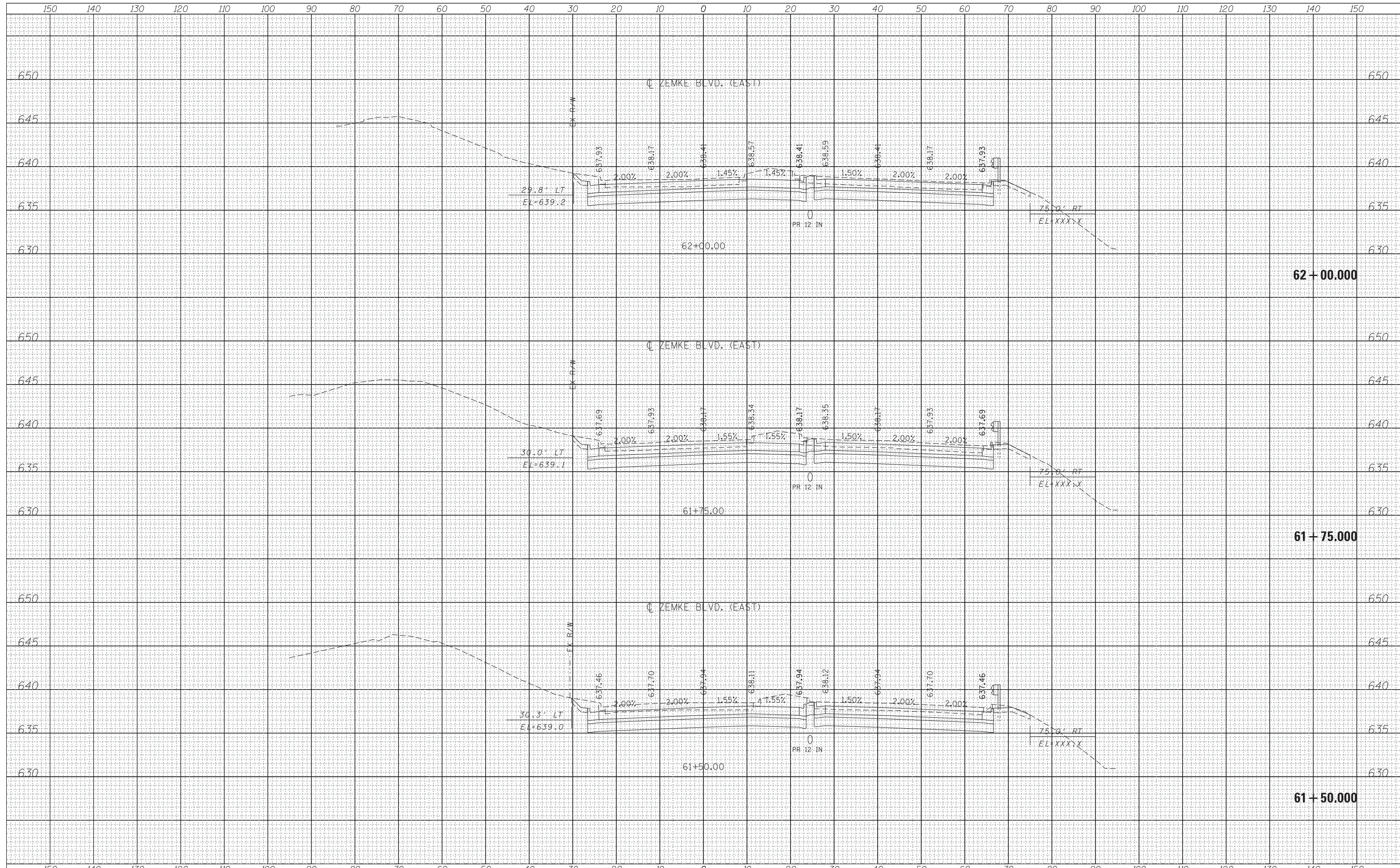
ZEMKE BOULEVARD

SCALE: 1" = 10' SHEET OF SHEETS STA. 61+00.00 TO STA. 61+25.00

F.A.P. RTE.	SECTION	COUNTY	TOTAL SHEETS	SHEET NO.
330	0150-WRS	COOK	537	497
CONTRACT NO. 60P35				
ILLINOIS FED. AID PROJECT				

DATE	
BY	
FINAL SURVEY	SURVEYED
NOTE BOOK	PLOTTED
NO.	TEMPLATE
	AREAS CHECKED

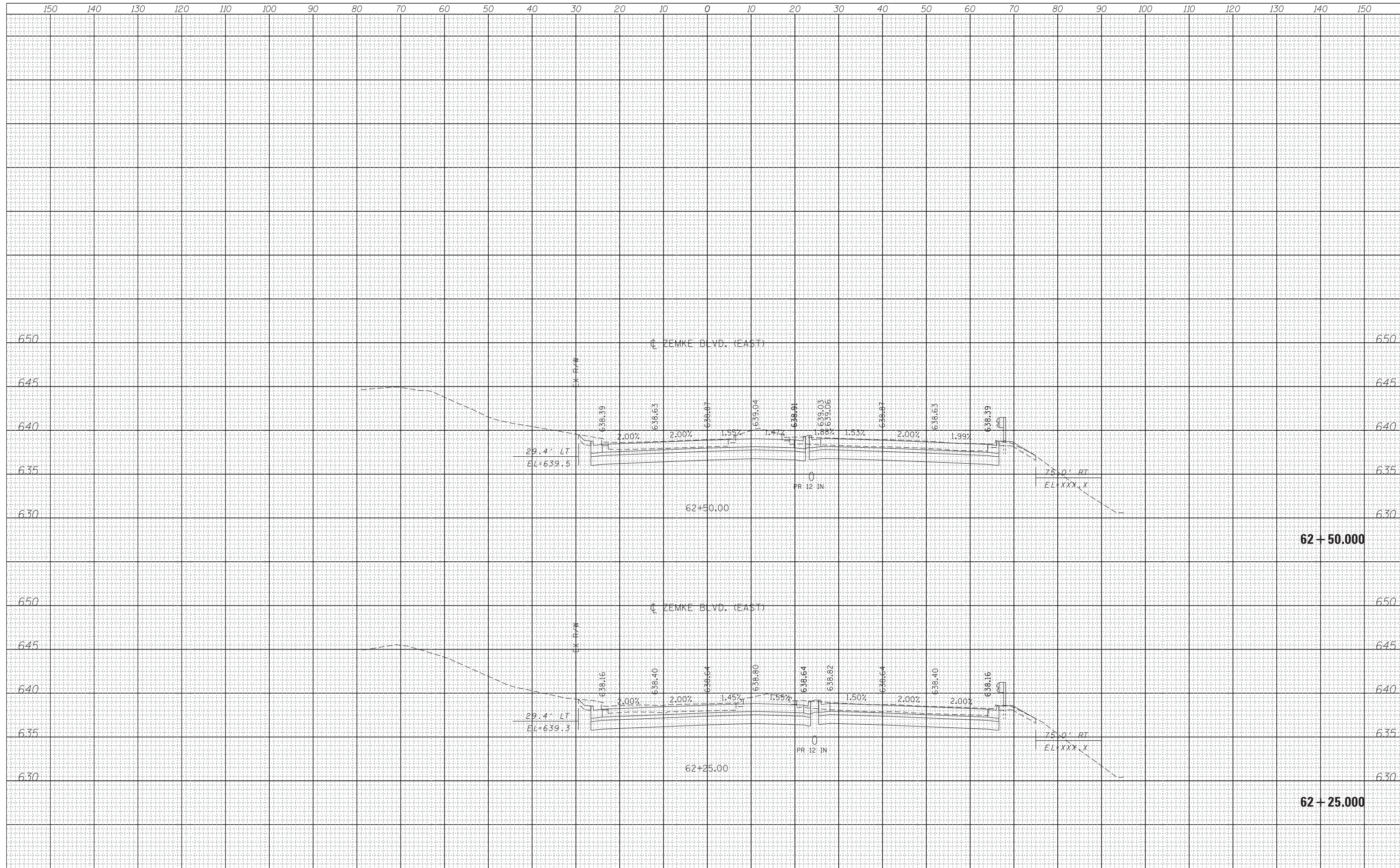
DATE	
BY	
ORIGINAL SURVEY	SURVEYED
NOTE BOOK	PLOTTED
NO.	TEMPLATE
	AREAS CHECKED



HNTB	USER NAME = mkosir	DESIGNED - LLS/MMK	REVISED -	STATE OF ILLINOIS DEPARTMENT OF TRANSPORTATION	ZEMKE BOULEVARD		F.A.P. RT. 330	SECTION 0150-WRS	COUNTY COOK	TOTAL SHEETS 537	SHEET NO. 498		
	PLOT SCALE = 10:1	CHECKED - LLS	REVISED -		SCALE: 1" = 10'	SHEET	OF SHEETS	STA. 61+50.00	TO STA. 62+00.00	CONTRACT NO. 60P35			
	PLOT DATE = 24-OCT-2012	DATE - 10/19/2012	REVISED -		ILLINOIS FED. AID PROJECT								
	FILE NAME = \\chw00\projects\30120\B\GEOPAK_Mannheim\0160P35-sht-XS-Zemke-East.dgn												

DATE	
BY	
FINAL SURVEY	SURVEYED
NOTE BOOK	PLOTTED
NO.	TEMPLATE
	AREAS CHECKED

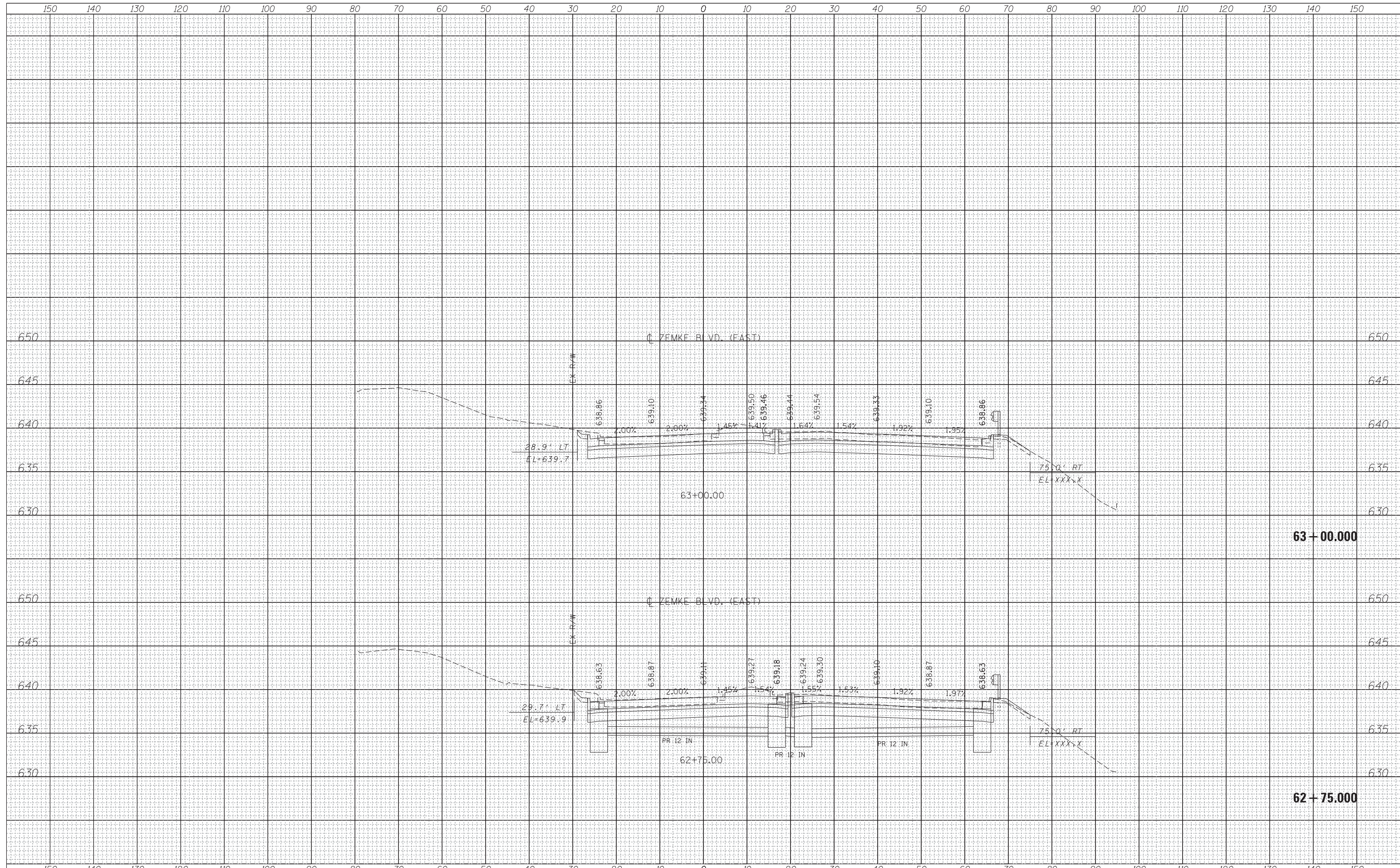
DATE	
BY	
ORIGINAL SURVEY	SURVEYED
NOTE BOOK	PLOTTED
NO.	TEMPLATE
	AREAS CHECKED



HNTB	USER NAME = mksir	DESIGNED - LLS/MMK	REVISED -	STATE OF ILLINOIS DEPARTMENT OF TRANSPORTATION	ZEMKE BOULEVARD	F.A.P. RTÉ.	SECTION	COUNTY	TOTAL SHEETS	SHEET NO.		
	PLOT SCALE = 10:1	CHECKED - LLS	REVISED -			330	0150-WRS	COOK	537	499		
	PLOT DATE = 24-OCT-2012	DATE - 10/19/2012	REVISED -			SCALE: 1" = 10'		SHEET OF SHEETS		STA. 62+25.00 TO STA. 62+50.00		CONTRACT NO. 60P35
	FILE NAME = \\chw00\projects\30120\B\GEOPAK_Mannheim\0160P35-sht-XS-Zemke-East.dgn					ILLINOIS FED. AID PROJECT						

DATE	
BY	
FINAL SURVEY	SURVEYED
NOTE BOOK	PLOTTED
NO.	TEMPLATE
	AREAS CHECKED
	AREAS CHECKED

DATE	
BY	
ORIGINAL SURVEY	SURVEYED
NOTE BOOK	PLOTTED
NO.	TEMPLATE
	AREAS CHECKED
	AREAS CHECKED



USER NAME = mksir	DESIGNED - LLS/MMK	REVISED -
	DRAWN - MMK	REVISED -
PLOT SCALE = 10:1	CHECKED - LLS	REVISED -
PLOT DATE = 24-OCT-2012	DATE - 10/19/2012	REVISED -

**STATE OF ILLINOIS
DEPARTMENT OF TRANSPORTATION**

ZEMKE BOULEVARD

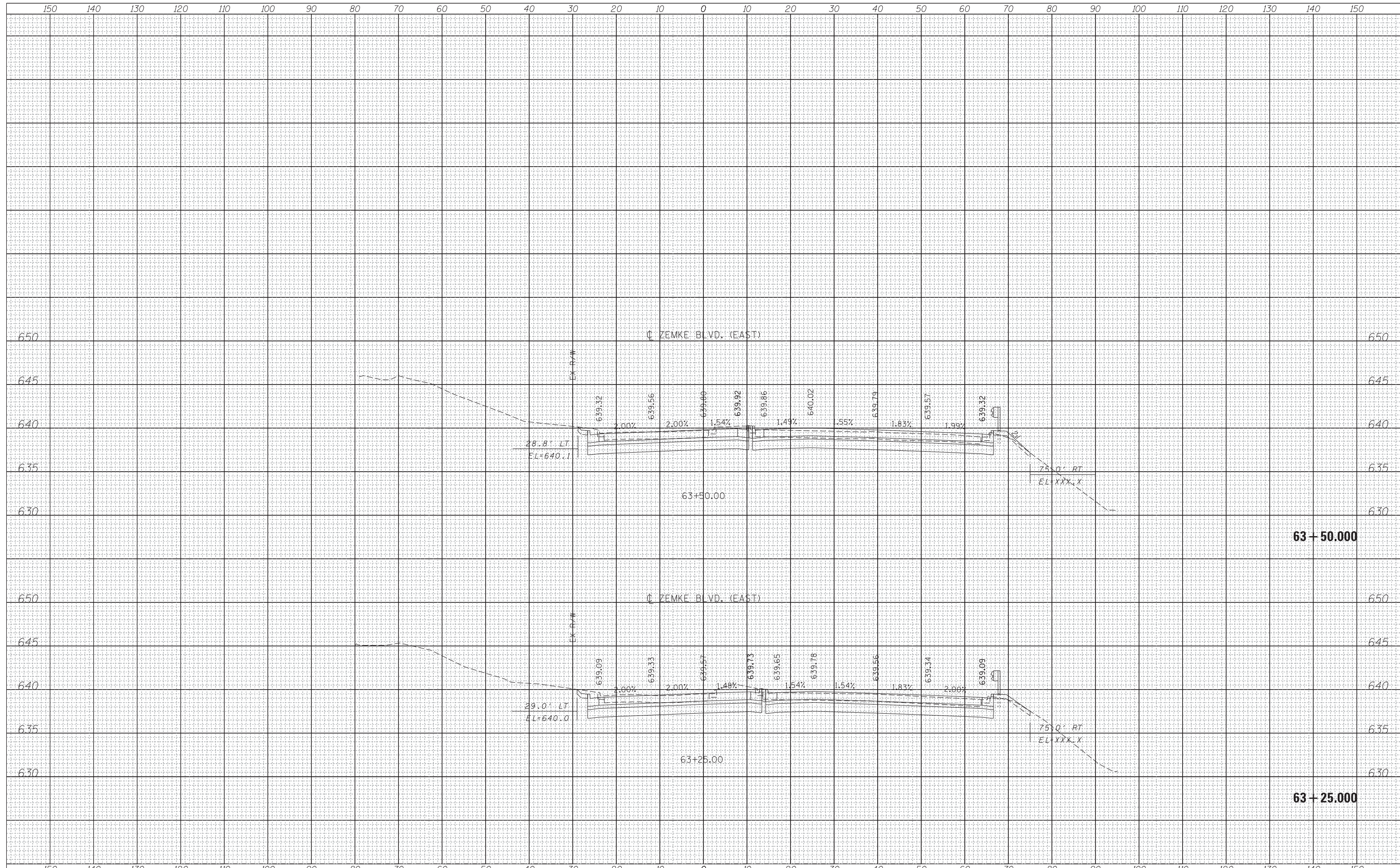
SCALE: 1" = 10' SHEET OF SHEETS STA. 62+75.00 TO STA. 63+00.00

F.A.P. RTÉ.	SECTION	COUNTY	TOTAL SHEETS	SHEET NO.
330	0150-WRS	COOK	537	500
				CONTRACT NO. 60P35

FILE NAME = \\chw00\projects\30120\B\GEOPAK_Mannheim\0160P35-sht-XS-Zemke-East.dgn

DATE	
BY	
FINAL SURVEY	SURVEYED
NOTE BOOK	PLOTTED
NO.	TEMPLATE
	AREAS CHECKED
	AREAS CHECKED

DATE	
BY	
ORIGINAL SURVEY	SURVEYED
NOTE BOOK	PLOTTED
NO.	TEMPLATE
	AREAS CHECKED
	AREAS CHECKED

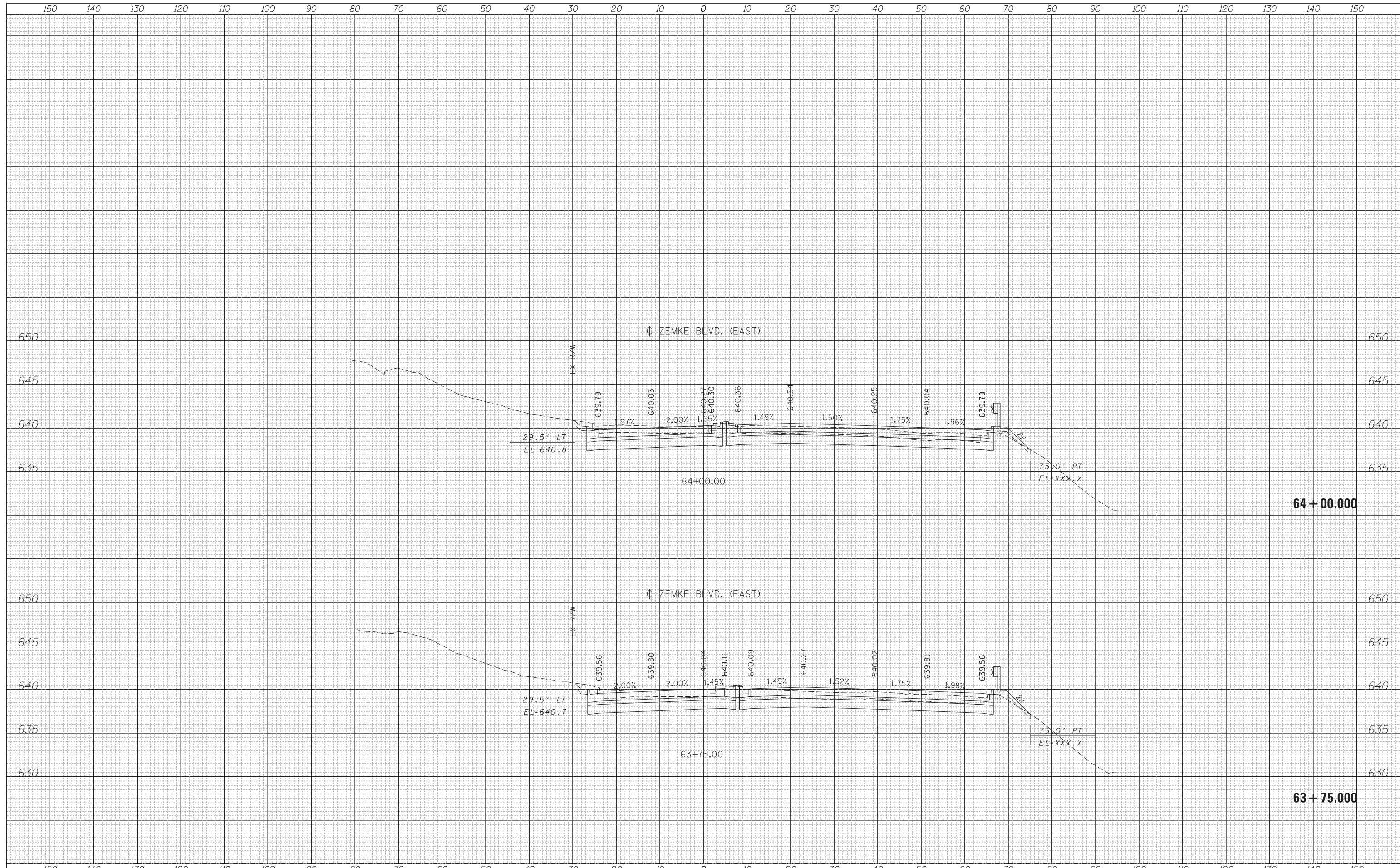


HNTB	USER NAME = mksir	DESIGNED - LLS/MMK	REVISED -	STATE OF ILLINOIS DEPARTMENT OF TRANSPORTATION	ZEMKE BOULEVARD	F.A.P. RTÉ.	SECTION	COUNTY	TOTAL SHEETS	SHEET NO.
	PLOT SCALE = 10:1	DRAWN - MMK	REVISED -			330	0150-WRS	COOK	537	501
	PLOT DATE = 24-OCT-2012	CHECKED - LLS	REVISED -			CONTRACT NO. 60P35				
	DATE - 10/19/2012	REVISÉD -	REVISED -			ILLINOIS FED. AID PROJECT				

FILE NAME = \\chw00\projects\30120\B\GEOPAK_Mannheim\0160P35-sht-XS-Zemke-East.dgn

DATE	
BY	
FINAL SURVEY NOTE BOOK NO.	
SURVEYED PLOTTED AREAS CHECKED	
TEMPLATE	
AREAS CHECKED	

DATE	
BY	
ORIGINAL SURVEY NOTE BOOK NO.	
SURVEYED PLOTTED AREAS CHECKED	
TEMPLATE	
AREAS CHECKED	



USER NAME = mksir	DESIGNED - LLS/MMK	REVISED -
	DRAWN - MMK	REVISED -
PLOT SCALE = 10:1	CHECKED - LLS	REVISED -
PLOT DATE = 24-OCT-2012	DATE - 10/19/2012	REVISED -

**STATE OF ILLINOIS
DEPARTMENT OF TRANSPORTATION**

ZEMKE BOULEVARD


SCALE: 1" = 10' SHEET OF SHEETS STA. 63+75.00 TO STA. 64+00.00

F.A.P. RTE.	SECTION	COUNTY	TOTAL SHEETS	SHEET NO.
330	0150-WRS	COOK	537	502
CONTRACT NO. 60P35				

FILE NAME = \\chw00\projects\30120\B\GEOPAK_Mannheim\160P35-sht-XS-Zemke-East.dgn

DATE	
BY	
FINAL SURVEY	SURVEYED
NOTE BOOK	PLOTTED
NO.	TEMPLATE
	AREAS
	CHECKED

DATE	
BY	
ORIGINAL SURVEY	SURVEYED
NOTE BOOK	PLOTTED
NO.	TEMPLATE
	AREAS
	CHECKED



USER NAME = mksir	DESIGNED - LLS/MMK	REVISED -
	DRAWN - MMK	REVISED -
PLOT SCALE = 10:1	CHECKED - LLS	REVISED -
PLOT DATE = 24-OCT-2012	DATE - 10/19/2012	REVISED -

**STATE OF ILLINOIS
DEPARTMENT OF TRANSPORTATION**

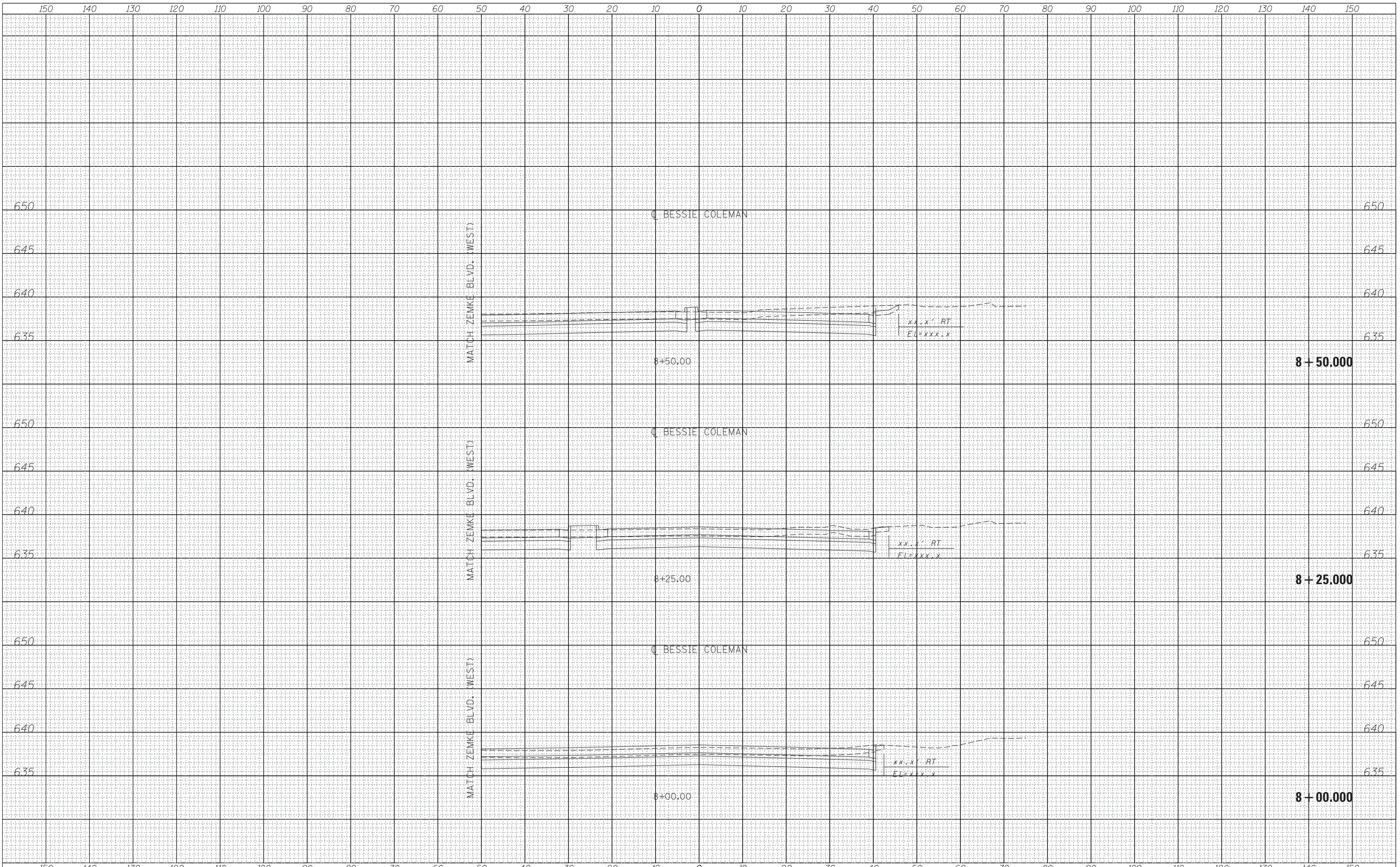
BESSIE COLEMAN DRIVE

SCALE: 1" = 10' SHEET OF SHEETS STA. 7+46.740 TO STA. 7+75.000

F.A.P. RTÉ.	SECTION	COUNTY	TOTAL SHEETS	SHEET NO.
330	0150-WRS	COOK	537	503
CONTRACT NO. 60P35				

ILLINOIS FED. AID PROJECT

FILE NAME = \\chw00\projects\30120\B\GEOPAK_Mannheim\0160P35-sht-XS-Bessie.dgn



DATE
BY
FINAL SURVEY
SURVEYED PLOTTED
NOTE BOOK TEMPLATE
AREAS AREAS
CHECKED CHECKED

DATE
BY
ORIGINAL SURVEY
PLOTTED
NOTE BOOK TEMPLATE
AREAS AREAS
CHECKED CHECKED



USER NAME = mksir	DESIGNED - LLS/MMK	REVISED -
PLOT SCALE = 10ft	DRAWN - MMK	REVISED -
PLOT DATE = 24-OCT-2012	CHECKED - LLS	REVISED -
DATE - 10/19/2012	DATE -	REVISED -

STATE OF ILLINOIS
DEPARTMENT OF TRANSPORTATION

BESSIE COLEMAN DRIVE

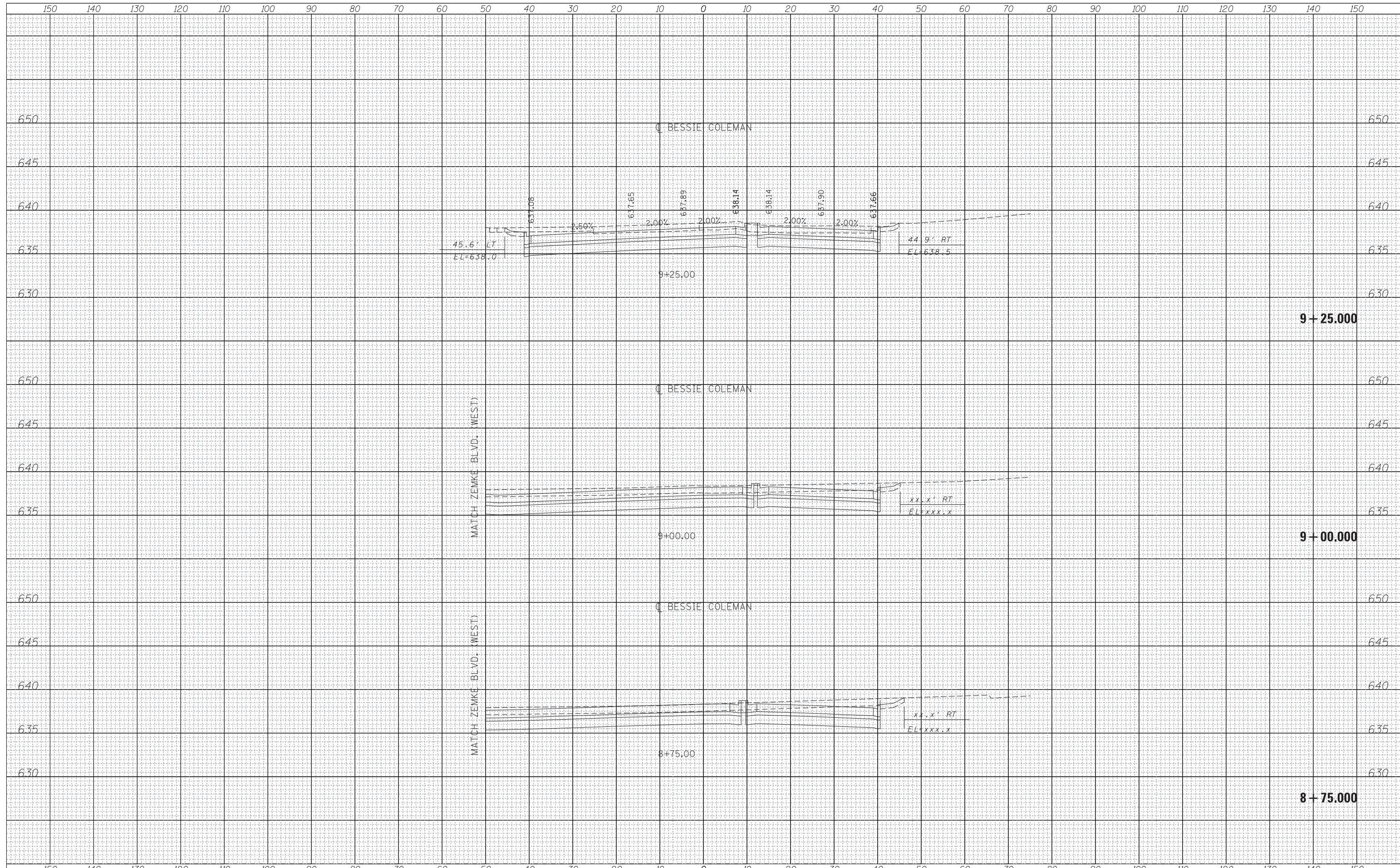
SCALE: 1" = 10' SHEET OF SHEETS STA. 8+00.000 TO STA. 8+50.000

F.A.P. RTE.	SECTION	COUNTY	TOTAL SHEETS	SHEET NO.
330	0150-WRS	COOK	537	504
			CONTRACT NO. 60P35	
ILLINOIS FED. AID PROJECT				

FILE NAME = \\chw00\projects\30120\B\GEOPAK_Mannheim\0160P35-sht-XS-Bessie.dgn

DATE	
BY	
FINISHED SURVEY	
PLOTTED	
TEMPLATE	
AREAS	
CHECKED	
NO.	

DATE	
BY	
ORIGINAL SURVEY	
PLOTTED	
TEMPLATE	
AREAS	
CHECKED	
NO.	



USER NAME = mksir	DESIGNED - LLS/MMK	REVISED -
	DRAWN - MMK	REVISED -
PLOT SCALE = 10:1	CHECKED - LLS	REVISED -
PLOT DATE = 24-OCT-2012	DATE - 10/19/2012	REVISED -

STATE OF ILLINOIS
DEPARTMENT OF TRANSPORTATION

BESSIE COLEMAN DRIVE


SCALE: 1" = 10' SHEET OF SHEETS STA. 8+75.00 TO STA. 9+25.00

F.A.P. RTÉ.	SECTION	COUNTY	TOTAL SHEETS	SHEET NO.
330	0150-WRS	COOK	537	505
				CONTRACT NO. 60P35
ILLINOIS FED. AID PROJECT				

FILE NAME = \\chw00\projects\30120\B\GEOPAK_Mannheim\0160P35-sht-XS-Bessie.dgn

DATE	
BY	
FINAL SURVEY NO.	
SURVEYED PLOTTED AREAS CHECKED	
TEMPLATE	
NOTE BOOK	
AREAS CHECKED	

DATE	
BY	
ORIGINAL SURVEY NO.	
SURVEYED PLOTTED AREAS CHECKED	
TEMPLATE	
NOTE BOOK	
AREAS CHECKED	



USER NAME = mksir	DESIGNED - LLS/MMK	REVISED -
	DRAWN - MMK	REVISED -
PLOT SCALE = 10:1	CHECKED - LLS	REVISED -
PLOT DATE = 24-OCT-2012	DATE - 10/19/2012	REVISED -

STATE OF ILLINOIS
DEPARTMENT OF TRANSPORTATION

BESSIE COLEMAN DRIVE


SCALE: 1" = 10' SHEET OF SHEETS STA. 9+50.00 TO STA. 10+00.00

F.A.P. RTE.	SECTION	COUNTY	TOTAL SHEETS	SHEET NO.
330	0150-WRS	COOK	537	506
CONTRACT NO. 60P35				

ILLINOIS FED. AID PROJECT

DATE	
BY	
FINAL SURVEY	SURVEYED
NOTE BOOK	PLOTTED
NO.	TEMPLATE
	AREAS CHECKED


DATE	
BY	
ORIGINAL SURVEY	SURVEYED
NOTE BOOK	PLOTTED
NO.	TEMPLATE
	AREAS CHECKED



FILE NAME = \\chw00\projects\30120\B\GEOPAK_Mannheim\160P35-sht-XS-Bessie.dgn

DATE	
BY	
FINAL SURVEY	SURVEYED
NOTE BOOK	PLOTTED
NO.	TEMPLATE
	AREAS CHECKED

DATE	
BY	
ORIGINAL SURVEY	SURVEYED
NOTE BOOK	PLOTTED
NO.	TEMPLATE
	AREAS CHECKED



USER NAME = mksir	DESIGNED - LLS/MMK	REVISED -
	DRAWN - MMK	REVISED -
PLOT SCALE = 10:1	CHECKED - LLS	REVISED -
PLOT DATE = 24-OCT-2012	DATE - 10/19/2012	REVISED -

**STATE OF ILLINOIS
DEPARTMENT OF TRANSPORTATION**


BESSIE COLEMAN DRIVE

SCALE: 1" = 10' SHEET OF SHEETS STA. 10+75.000 TO STA. 11+00.000

F.A.P. RTE.	SECTION	COUNTY	TOTAL SHEETS	SHEET NO.
330	0150-WRS	COOK	537	508
CONTRACT NO. 60P35				
ILLINOIS FED. AID PROJECT				

DATE	
BY	
FINAL SURVEY	SURVEYED
NOTE BOOK	PLOTTED
NO.	TEMPLATE
	AREAS CHECKED

DATE	
BY	
ORIGINAL SURVEY	SURVEYED
NOTE BOOK	PLOTTED
NO.	TEMPLATE
	AREAS CHECKED



**STATE OF ILLINOIS
DEPARTMENT OF TRANSPORTATION**

BESSIE COLEMAN DRIVE



USER NAME = mksir	DESIGNED - LLS/MMK	REVISED -
	DRAWN - MMK	REVISED -
PLOT SCALE = 10:1	CHECKED - LLS	REVISED -
PLOT DATE = 24-OCT-2012	DATE - 10/19/2012	REVISED -

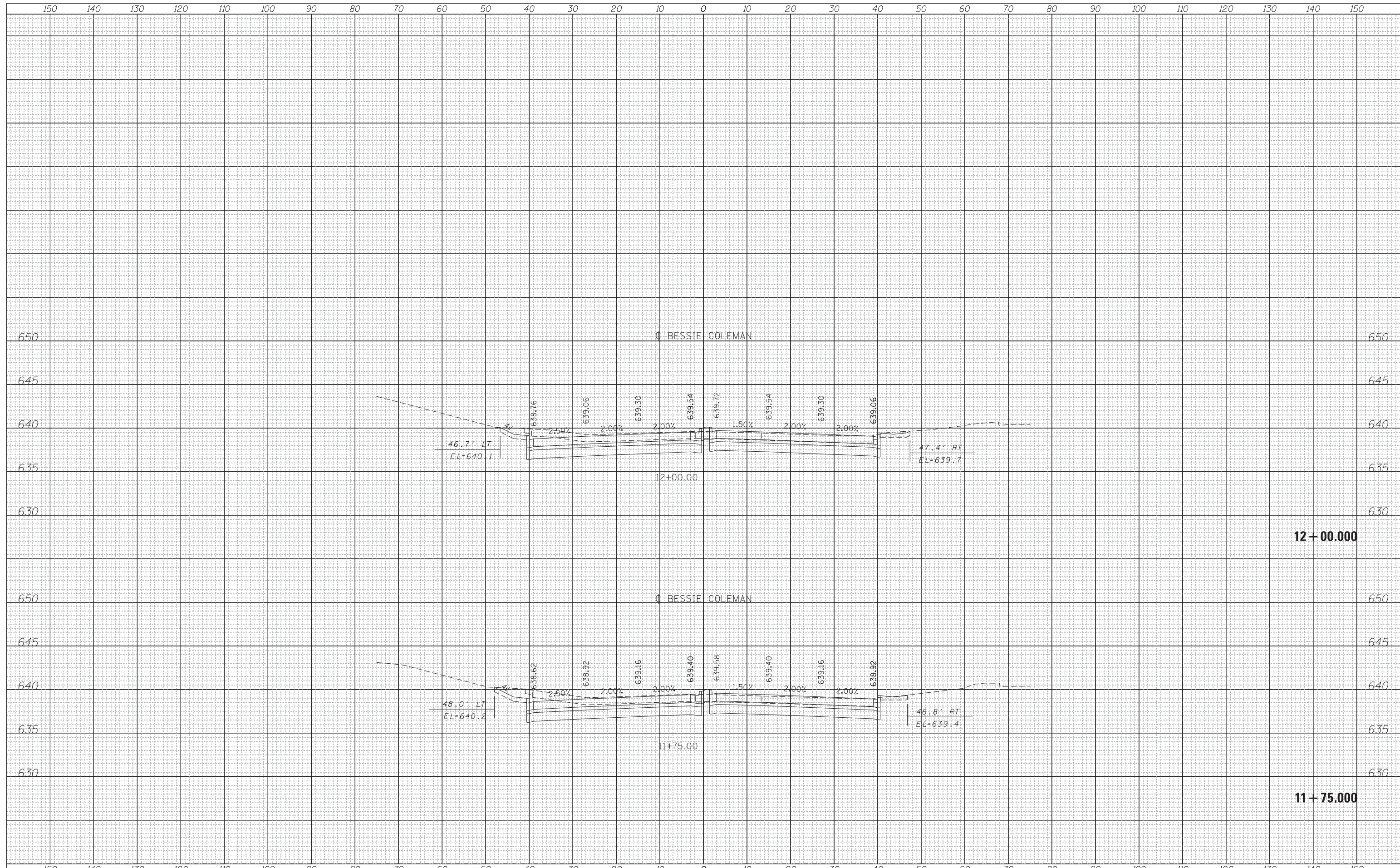
SCALE: 1" = 10' SHEET OF SHEETS STA. 11+25.00 TO STA. 11+50.00

F.A.P. RTE.	SECTION	COUNTY	TOTAL SHEETS	SHEET NO.
330	0150-WRS	COOK	537	509
				CONTRACT NO. 60P35
ILLINOIS FED. AID PROJECT				

FILE NAME = \\chw00\projects\30120\B\GEOPAK_Mannheim\0160P35-sht-XS-Bessie.dgn

DATE	
BY	
FINAL SURVEY	SURVEYED
NOTE BOOK	PLOTTED
NO.	TEMPLATE
	AREAS CHECKED

DATE	
BY	
ORIGINAL SURVEY	SURVEYED
NOTE BOOK	PLOTTED
NO.	TEMPLATE
	AREAS CHECKED



USER NAME = mksir	DESIGNED - LLS/MMK	REVISED -
	DRAWN - MMK	REVISED -
PLOT SCALE = 10:1	CHECKED - LLS	REVISED -
PLOT DATE = 24-OCT-2012	DATE - 10/19/2012	REVISED -

**STATE OF ILLINOIS
DEPARTMENT OF TRANSPORTATION**

BESSIE COLEMAN DRIVE

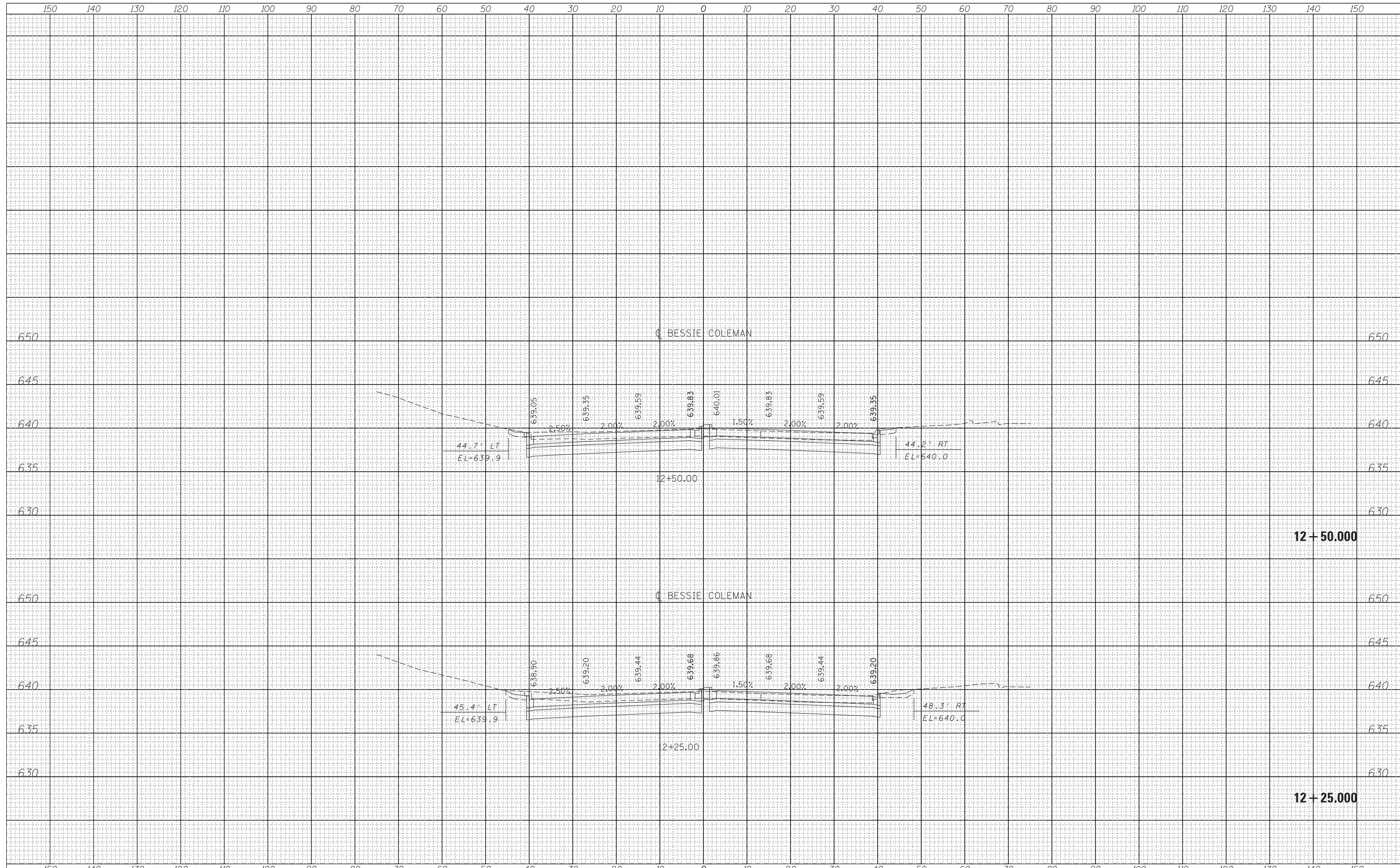
SCALE: 1" = 10' SHEET OF SHEETS STA. 11+75.00 TO STA. 12+00.00

F.A.P. RTE.	SECTION	COUNTY	TOTAL SHEETS	SHEET NO.
330	0150-WRS	COOK	537	510
				CONTRACT NO. 60P35
ILLINOIS FED. AID PROJECT				

FILE NAME = \\chw00\projects\30120\B\GEOPAK_Mannheim\0160P35-sht-XS-Bessie.dgn

DATE	
BY	
FINAL SURVEY	SURVEYED
NOTE BOOK	PLOTTED
NO.	TEMPLATE
	AREAS CHECKED

DATE	
BY	
ORIGINAL SURVEY	SURVEYED
NOTE BOOK	PLOTTED
NO.	TEMPLATE
	AREAS CHECKED



**STATE OF ILLINOIS
DEPARTMENT OF TRANSPORTATION**

BESSIE COLEMAN DRIVE

USER NAME = mksir	DESIGNED - LLS/MMK	REVISED -
	DRAWN - MMK	REVISED -
PLOT SCALE = 10:1	CHECKED - LLS	REVISED -
PLOT DATE = 24-OCT-2012	DATE - 10/19/2012	REVISED -

SCALE: 1" = 10' SHEET OF SHEETS STA. 12+25.000 TO STA. 12+50.000

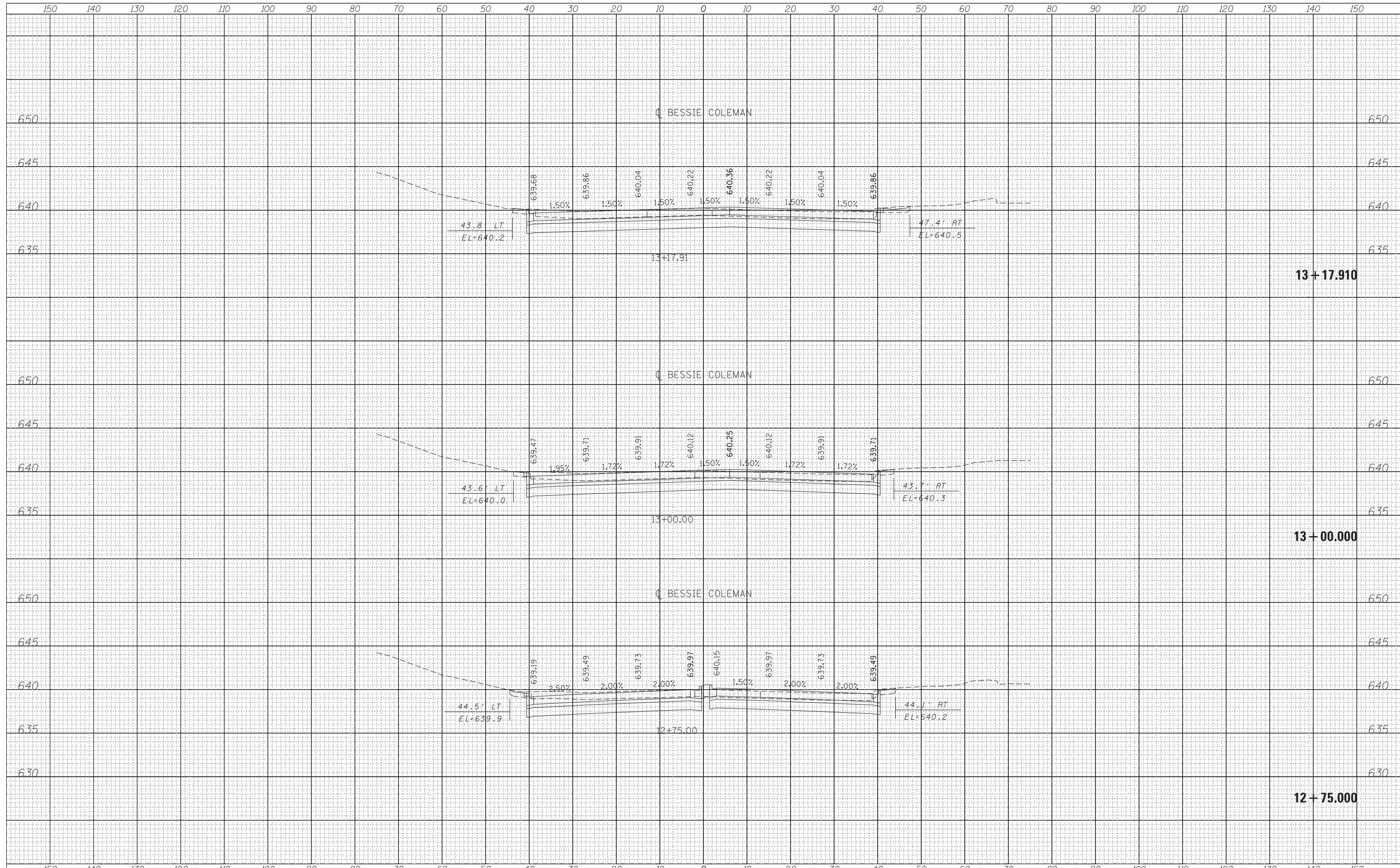
F.A.P. RTE.	SECTION	COUNTY	TOTAL SHEETS	SHEET NO.
330	0150-WRS	COOK	537	511
				CONTRACT NO. 60P35
ILLINOIS FED. AID PROJECT				




FILE NAME = \\chw00\projects\30120\B\GEOPAK_Mannheim\0160P35-sht-XS-Bessie.dgn

DATE	
BY	
FINAL SURVEY	SURVEYED
NOTE BOOK	PLOTTED
NO.	TEMPLATE
	AREAS CHECKED

DATE	
BY	
ORIGINAL SURVEY	SURVEYED
NOTE BOOK	PLOTTED
NO.	TEMPLATE
	AREAS CHECKED



HNTB	USER NAME = mksosir	DESIGNED - LLS/MMK	REVISED -	STATE OF ILLINOIS DEPARTMENT OF TRANSPORTATION	BESSIE COLEMAN DRIVE	F.A.P. RTÉ.	SECTION	COUNTY	TOTAL SHEETS	SHEET NO.
	PLOT SCALE = 10:1	DRAWN - MMK	REVISED -			330	0150-WRS	COOK	537	512
	PLOT DATE = 24-OCT-2012	CHECKED - LLS	REVISED -			CONTRACT NO. 60P35				
	DATE - 10/19/2012	REVISÉD -	REVISED -			ILLINOIS FED. AID PROJECT				
FILE NAME = \\chw00\projects\30120\B\GEOPAK_Mannheim\0160P35-sht-XS-Bessie.dgn				SCALE: 1" = 10'	SHEET OF SHEETS	STA. 12+75.00	TO STA. 13+17.910			



DATE	
BY	
FINAL SURVEY NOTE BOOK NO.	
SURVEYED PLOTTED AREAS CHECKED	
TEMPLATE AREAS CHECKED	

DATE	
BY	
ORIGINAL SURVEY NOTE BOOK NO.	
SURVEYED PLOTTED AREAS CHECKED	
TEMPLATE AREAS CHECKED	



USER NAME = mksir	DESIGNED - LLS/MMK	REVISED -
	DRAWN - MMK	REVISED -
PLOT SCALE = 10:1	CHECKED - LLS	REVISED -
PLOT DATE = 24-OCT-2012	DATE - 10/19/2012	REVISED -

**STATE OF ILLINOIS
DEPARTMENT OF TRANSPORTATION**

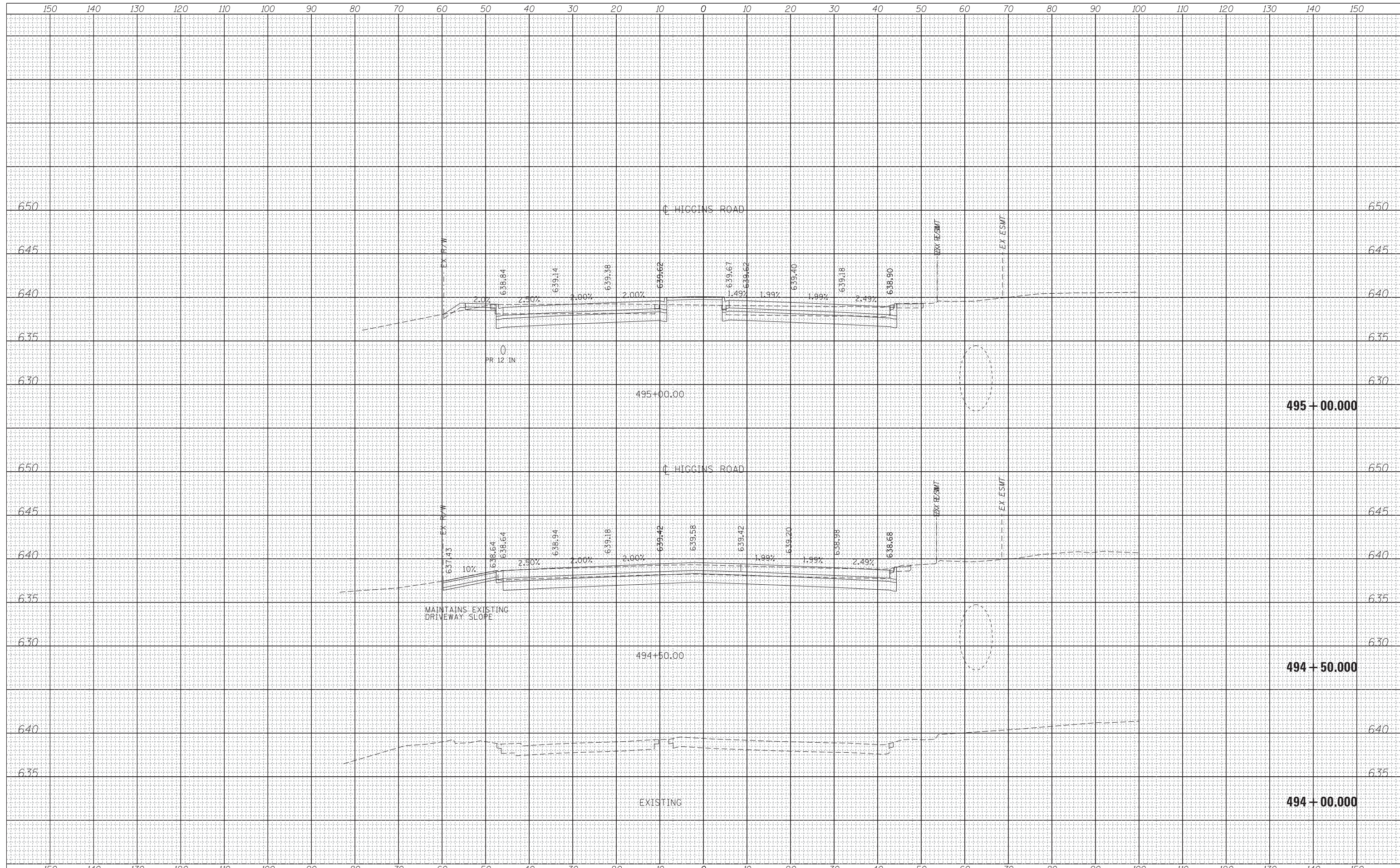
BESSIE COLEMAN DRIVE

SCALE: 1" = 10' SHEET OF SHEETS STA. 13+25.00 TO STA. 13+25.00

F.A.P. RTE.	SECTION	COUNTY	TOTAL SHEETS	SHEET NO.
330	0150-WRS	COOK	537	513
			CONTRACT NO. 60P35	
ILLINOIS FED. AID PROJECT				

DATE	
BY	
FINAL SURVEY	
NOTE BOOK	
NO.	
SURVEYED	
PLOTTED	
TEMPLATE	
AREAS	
CHECKED	

DATE	
BY	
ORIGINAL SURVEY	
NOTE BOOK	
NO.	
SURVEYED	
PLOTTED	
TEMPLATE	
AREAS	
CHECKED	



USER NAME = mksir	DESIGNED - LLS/MMK	REVISED -
	DRAWN - MMK	REVISED -
PLOT SCALE = 10:1	CHECKED - LLS	REVISED -
PLOT DATE = 24-OCT-2012	DATE - 10/19/2012	REVISED -

**STATE OF ILLINOIS
DEPARTMENT OF TRANSPORTATION**

HIGGINS ROAD

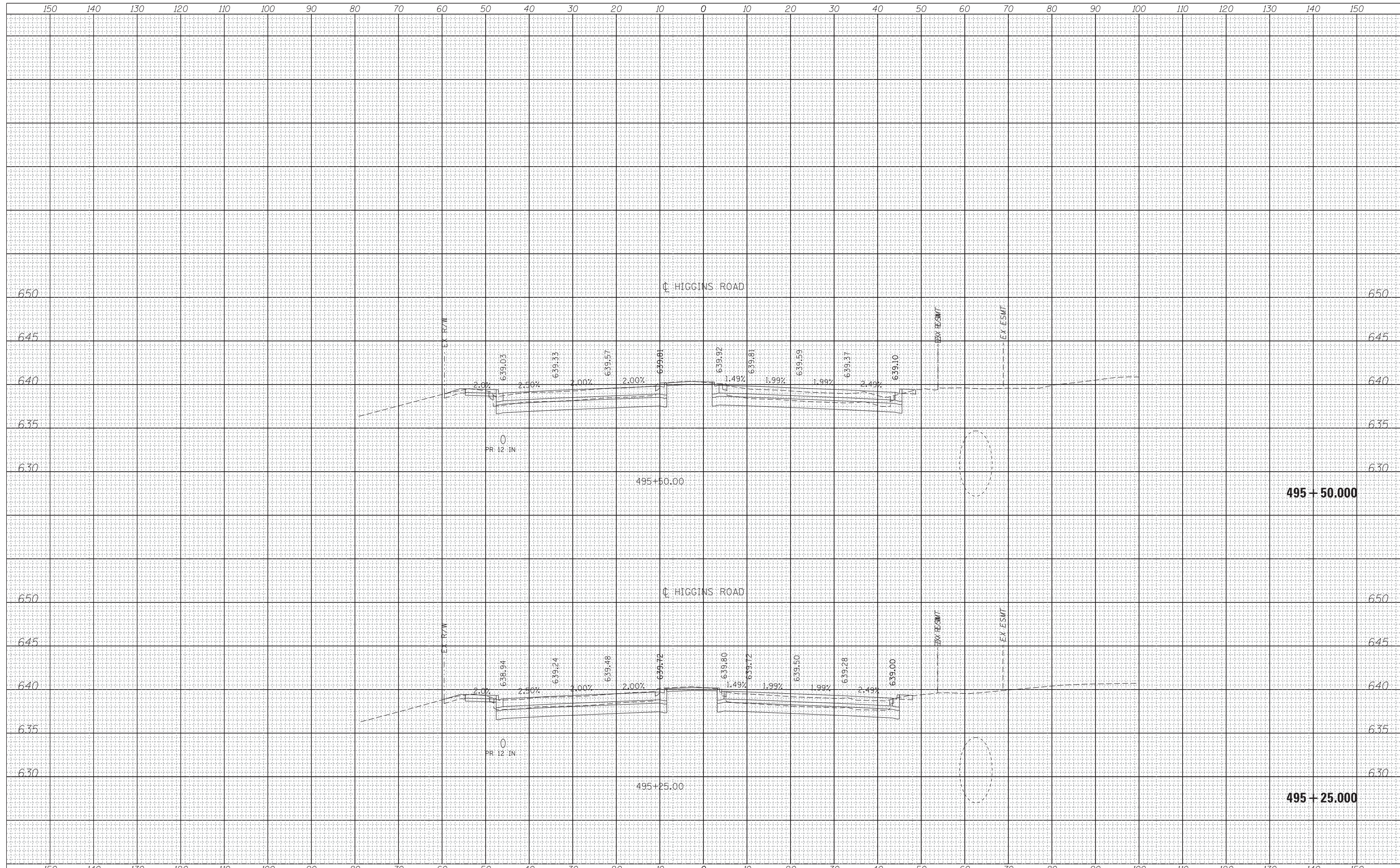
SCALE: 1" = 10' SHEET OF SHEETS STA. 494+00.000 TO STA. 495+00.000

F.A.P. RTE.	SECTION	COUNTY	TOTAL SHEETS	SHEET NO.
330	0150-WRS	COOK	537	514
				CONTRACT NO. 60P35
ILLINOIS FED. AID PROJECT				

FILE NAME = \\chw00\projects\30120\B\GEOPAK_Mannheim\0160P35-sht-XS-Higgins.dgn

DATE	
BY	
FINAL SURVEY	SURVEYED
NOTE BOOK	PLOTTED
NO.	TEMPLATE
	AREAS
	CHECKED

DATE	
BY	
ORIGINAL SURVEY	SURVEYED
NOTE BOOK	PLOTTED
NO.	TEMPLATE
	AREAS
	CHECKED



**STATE OF ILLINOIS
DEPARTMENT OF TRANSPORTATION**

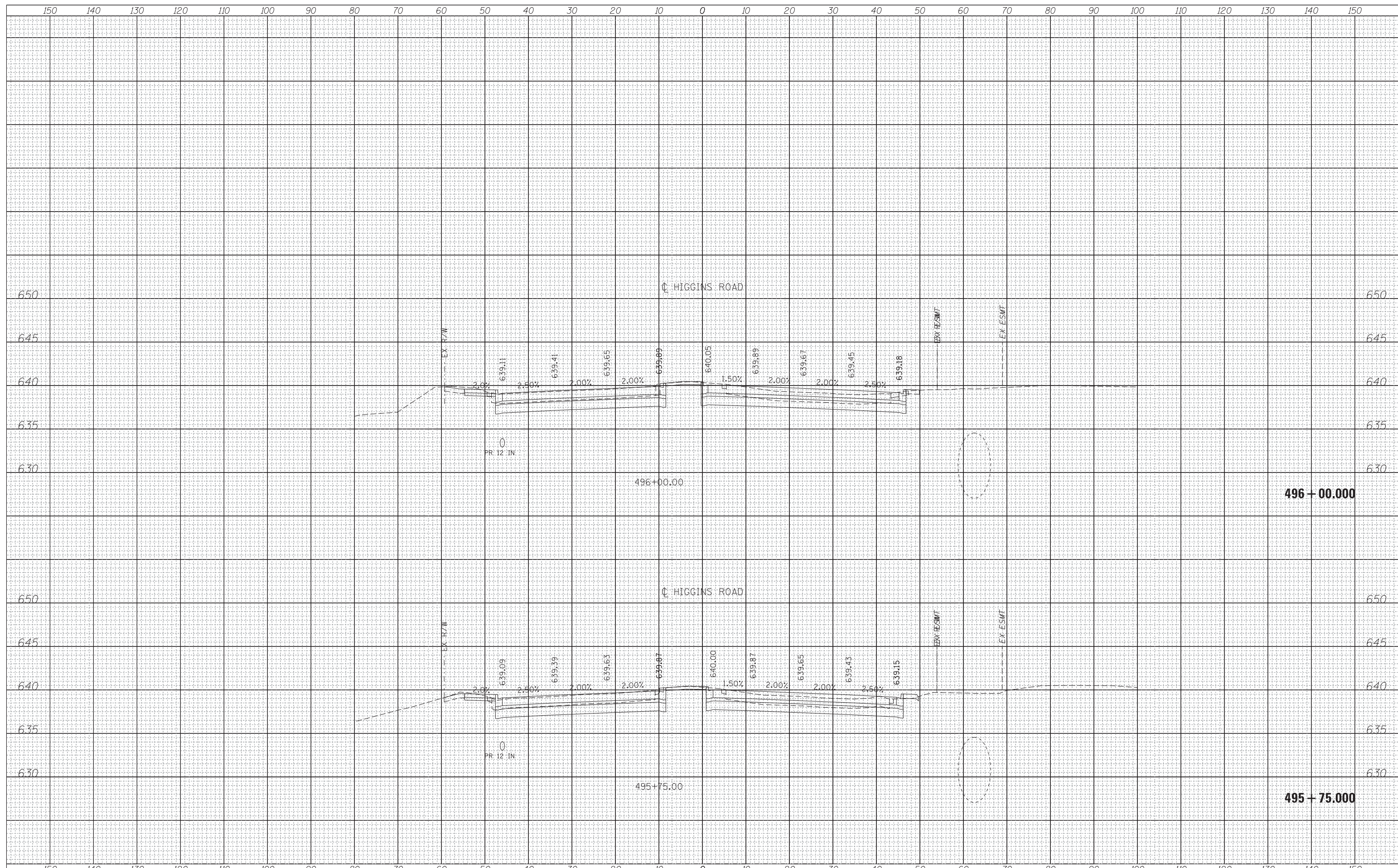
HIGGINS ROAD



USER NAME = mksir	DESIGNED - LLS/MMK	REVISED -
	DRAWN - MMK	REVISED -
PLOT SCALE = 10:1	CHECKED - LLS	REVISED -
PLOT DATE = 24-OCT-2012	DATE - 10/19/2012	REVISED -

SCALE: 1" = 10'	SHEET	OF	SHEETS	STA. 495+25.000	TO	STA. 495+50.000	F.A.P. RTE. 330	SECTION 0150-WRS	COUNTY COOK	TOTAL SHEETS 537	SHEET NO. 515
										CONTRACT NO. 60P35	
										ILLINOIS FED. AID PROJECT	

FILE NAME = \\chw00\projects\30120\B\GEOPAK_Mannheim\0160P35-sht-XS-Higgins.dgn



BY	DATE

BY	DATE

USER NAME = mksir	DESIGNED - LLS/MMK	REVISED -
	DRAWN - MMK	REVISED -
	CHECKED - LLS	REVISED -
	DATE - 10/19/2012	REVISED -

**STATE OF ILLINOIS
DEPARTMENT OF TRANSPORTATION**

HIGGINS ROAD

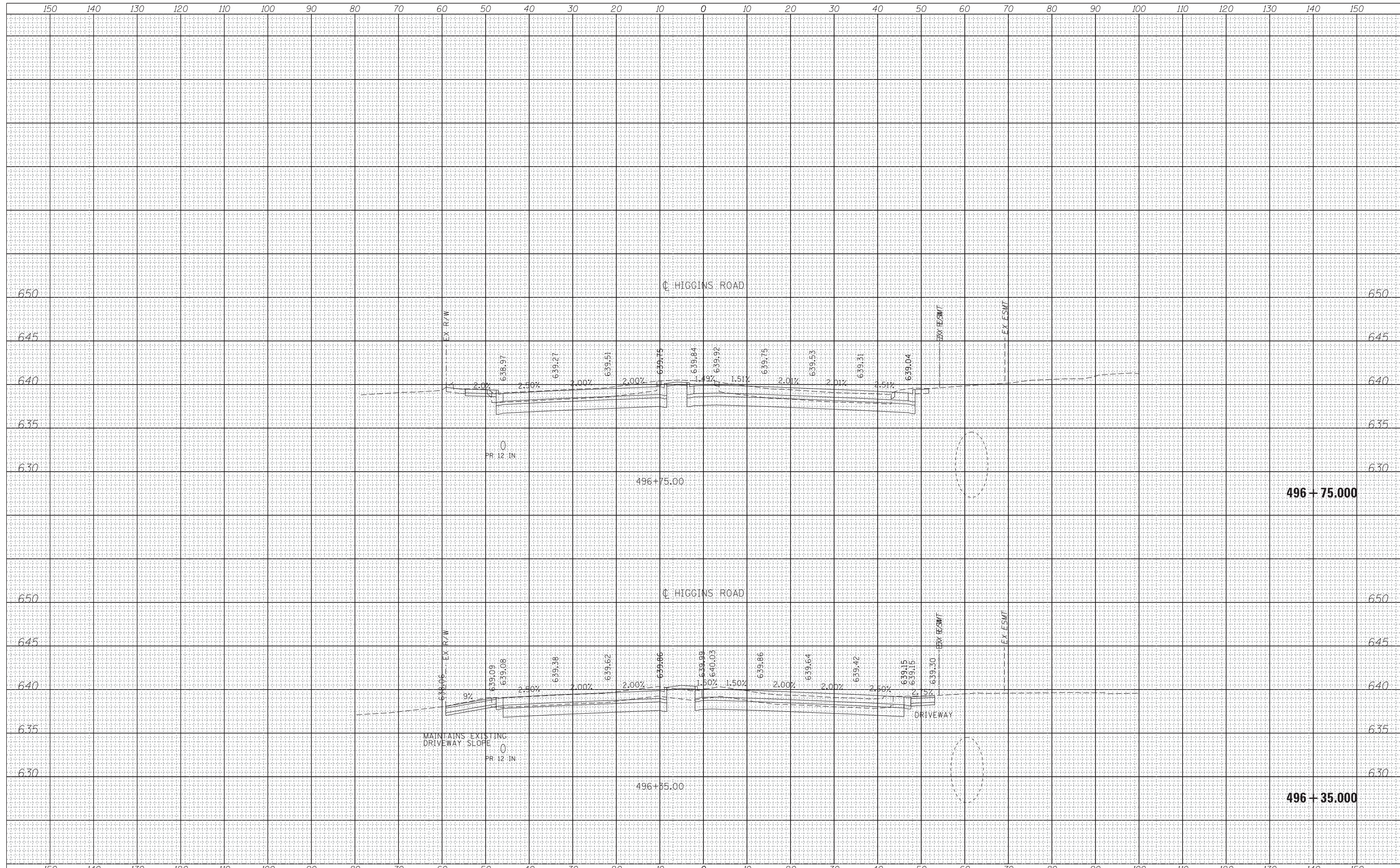
F.A.P. RTE.	SECTION	COUNTY	TOTAL SHEETS	SHEET NO.
330	0150-WRS	COOK	537	516
				CONTRACT NO. 60P35
				ILLINOIS FED. AID PROJECT

SCALE: 1" = 10' SHEET OF SHEETS STA. 495+75.00 TO STA. 496+00.00

FILE NAME = \\chw00\projects\30120\B\GEOPAK_Mannheim\0160P35-sh-t-XS-Higgins.dgn

DATE	BY
NO.	
AREAS CHECKED	
AREAS	
TEMPLATE	
PLOTTED	
SURVEYED	
NOTE BOOK	
FINAL SURVEY	

DATE	BY
NO.	
AREAS CHECKED	
AREAS	
TEMPLATE	
PLOTTED	
SURVEYED	
NOTE BOOK	
ORIGINAL SURVEY	



USER NAME = mkosir
 PLOT SCALE = 10:1
 PLOT DATE = 24-OCT-2012

DESIGNED - LLS/MMK
 DRAWN - MMK
 CHECKED - LLS
 DATE - 10/19/2012

REVISED -
 REVISED -
 REVISED -
 REVISED -

**STATE OF ILLINOIS
 DEPARTMENT OF TRANSPORTATION**

HIGGINS ROAD

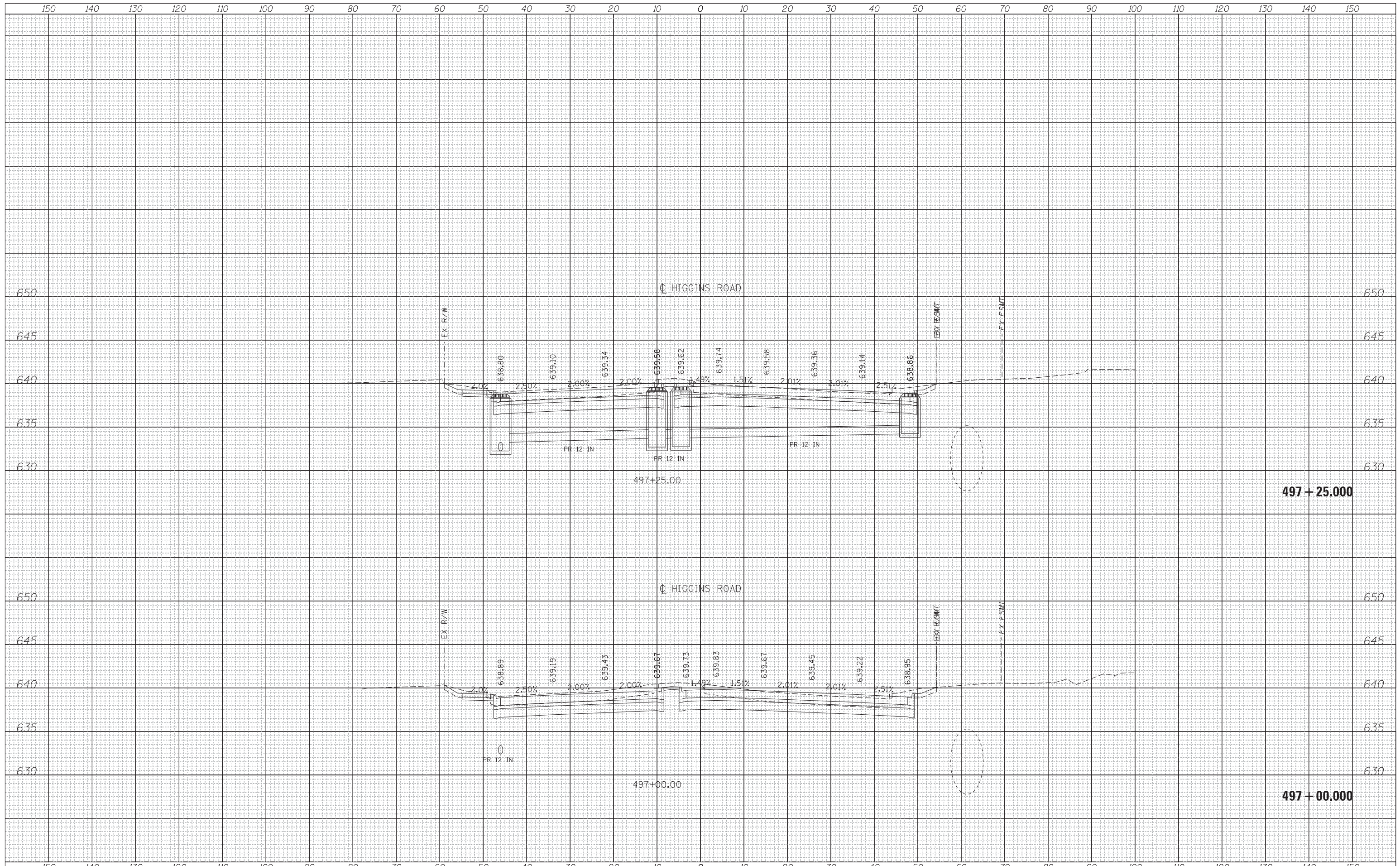
SCALE: 1" = 10' SHEET OF SHEETS STA. 496+35.00 TO STA. 496+75.00

F.A.P. RTE.	SECTION	COUNTY	TOTAL SHEETS	SHEET NO.
330	0150-WRS	COOK	537	517
CONTRACT NO. 60P35				

ILLINOIS FED. AID PROJECT

BY	DATE
FINAL SURVEY	SURVEYED
NOTE BOOK	PLOTTED
NO.	TEMPLATE
	AREAS
	CHECKED

BY	DATE
ORIGINAL SURVEY	SURVEYED
NOTE BOOK	PLOTTED
NO.	TEMPLATE
	AREAS
	CHECKED



USER NAME = mksir	DESIGNED - LLS/MMK	REVISED -
PLOT SCALE = 10:1	DRAWN - MMK	REVISED -
PLOT DATE = 24-OCT-2012	CHECKED - LLS	REVISED -
	DATE - 10/19/2012	REVISED -

**STATE OF ILLINOIS
DEPARTMENT OF TRANSPORTATION**

SCALE: 1" = 10'	SHEET	OF	SHEETS	STA. 497+00.000	TO STA. 497+25.000
-----------------	-------	----	--------	-----------------	--------------------

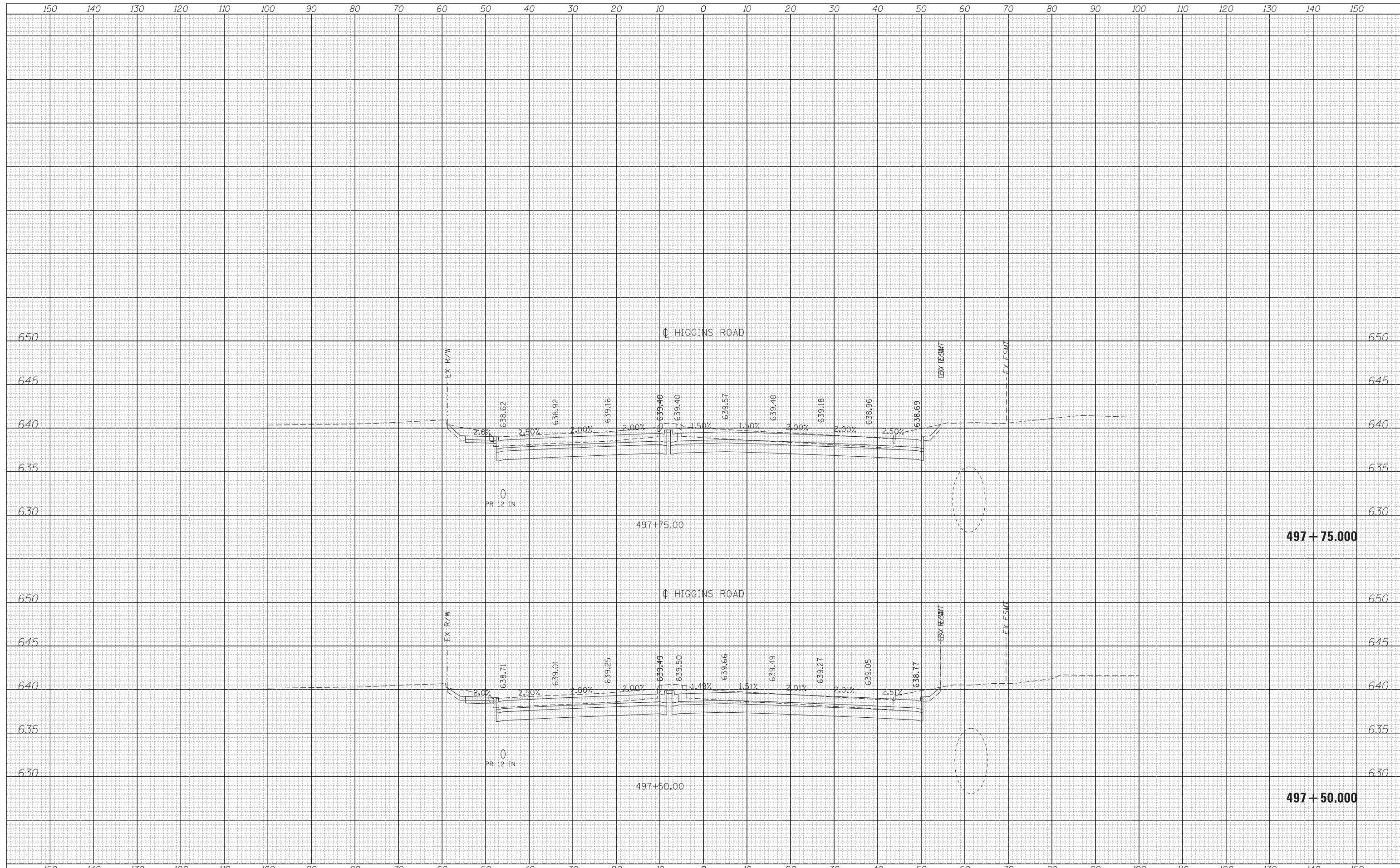
HIGGINS ROAD

F.A.P. RTE.	SECTION	COUNTY	TOTAL SHEETS	SHEET NO.
330	0150-WRS	COOK	537	518
CONTRACT NO. 60P35				ILLINOIS FED. AID PROJECT

FILE NAME = \\chw00\projects\301201B\GEOPAK_Mannheim\0160P35-sht-XS-Higgins.dgn

DATE	
BY	
FINISHED SURVEY	
PLOTTED TEMPLATE	
NOTE BOOK AREAS CHECKED	
NO.	

DATE	
BY	
ORIGINAL SURVEY	
PLOTTED TEMPLATE	
NOTE BOOK AREAS CHECKED	
NO.	



USER NAME = mksir	DESIGNED - LLS/MMK	REVISED -
	DRAWN - MMK	REVISED -
PLOT SCALE = 10:1	CHECKED - LLS	REVISED -
PLOT DATE = 24-OCT-2012	DATE - 10/19/2012	REVISED -

**STATE OF ILLINOIS
DEPARTMENT OF TRANSPORTATION**

HIGGINS ROAD

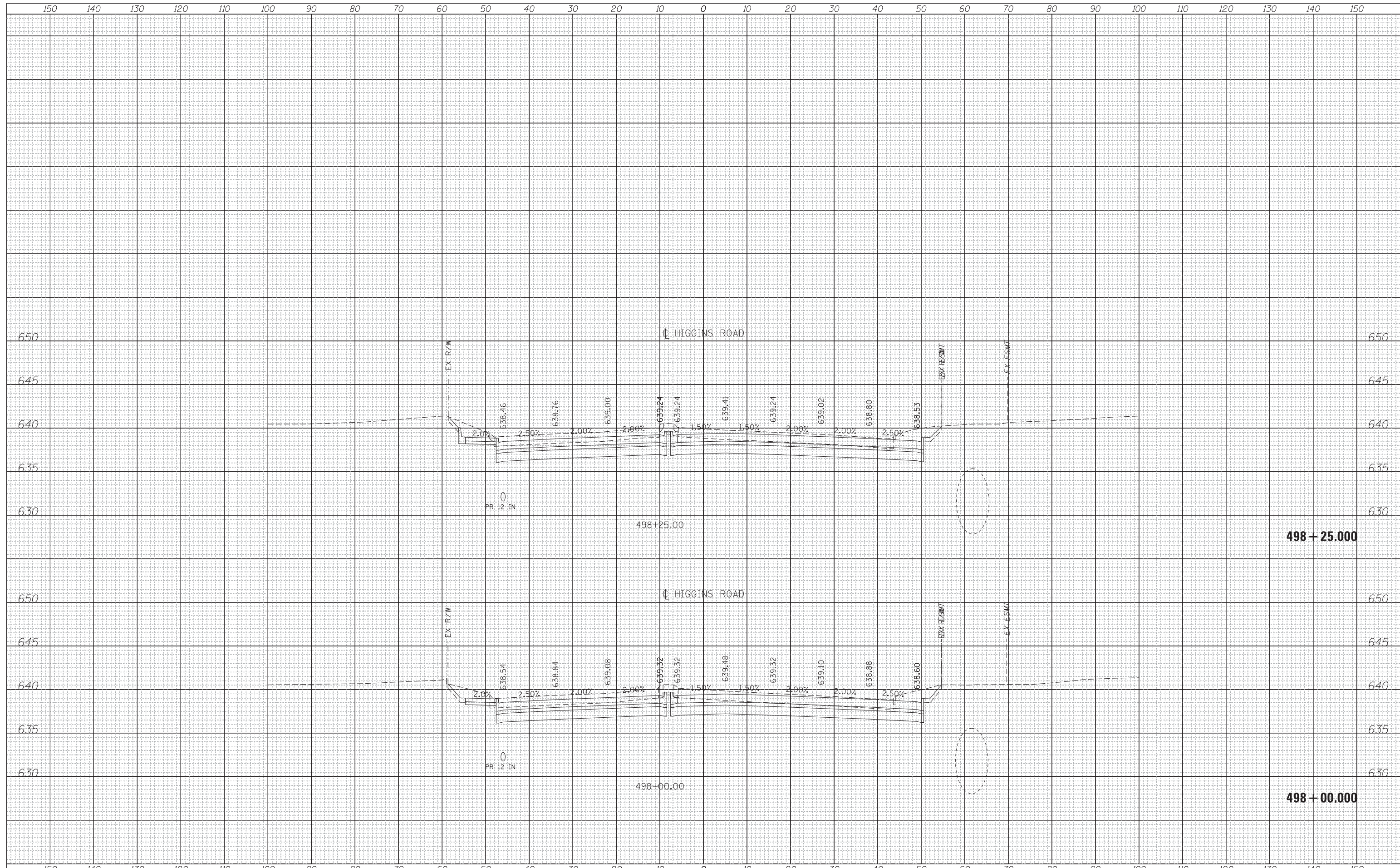
SCALE: 1" = 10' SHEET OF SHEETS STA. 497+50.00 TO STA. 497+75.00

F.A.P. RTE.	SECTION	COUNTY	TOTAL SHEETS	SHEET NO.
330	0150-WRS	COOK	537	519
CONTRACT NO. 60P35				
ILLINOIS FED. AID PROJECT				

FILE NAME = \\chw00\projects\30120\B\GEOPAK_Mannheim\0160P35-sht-XS-Higgins.dgn

DATE	
BY	
FINAL SURVEY	SURVEYED
NOTE BOOK	PLOTTED
NO.	TEMPLATE
	AREAS CHECKED

DATE	
BY	
ORIGINAL SURVEY	SURVEYED
NOTE BOOK	PLOTTED
NO.	TEMPLATE
	AREAS CHECKED



USER NAME = mksir
 PLOT SCALE = 10:1
 PLOT DATE = 24-OCT-2012

DESIGNED - LLS/MMK
 DRAWN - MMK
 CHECKED - LLS
 DATE - 10/19/2012

REVISED -
 REVISED -
 REVISED -
 REVISED -

STATE OF ILLINOIS
 DEPARTMENT OF TRANSPORTATION

SCALE: 1" = 10' SHEET OF SHEETS STA. 498+00.00 TO STA. 498+25.00

HIGGINS ROAD

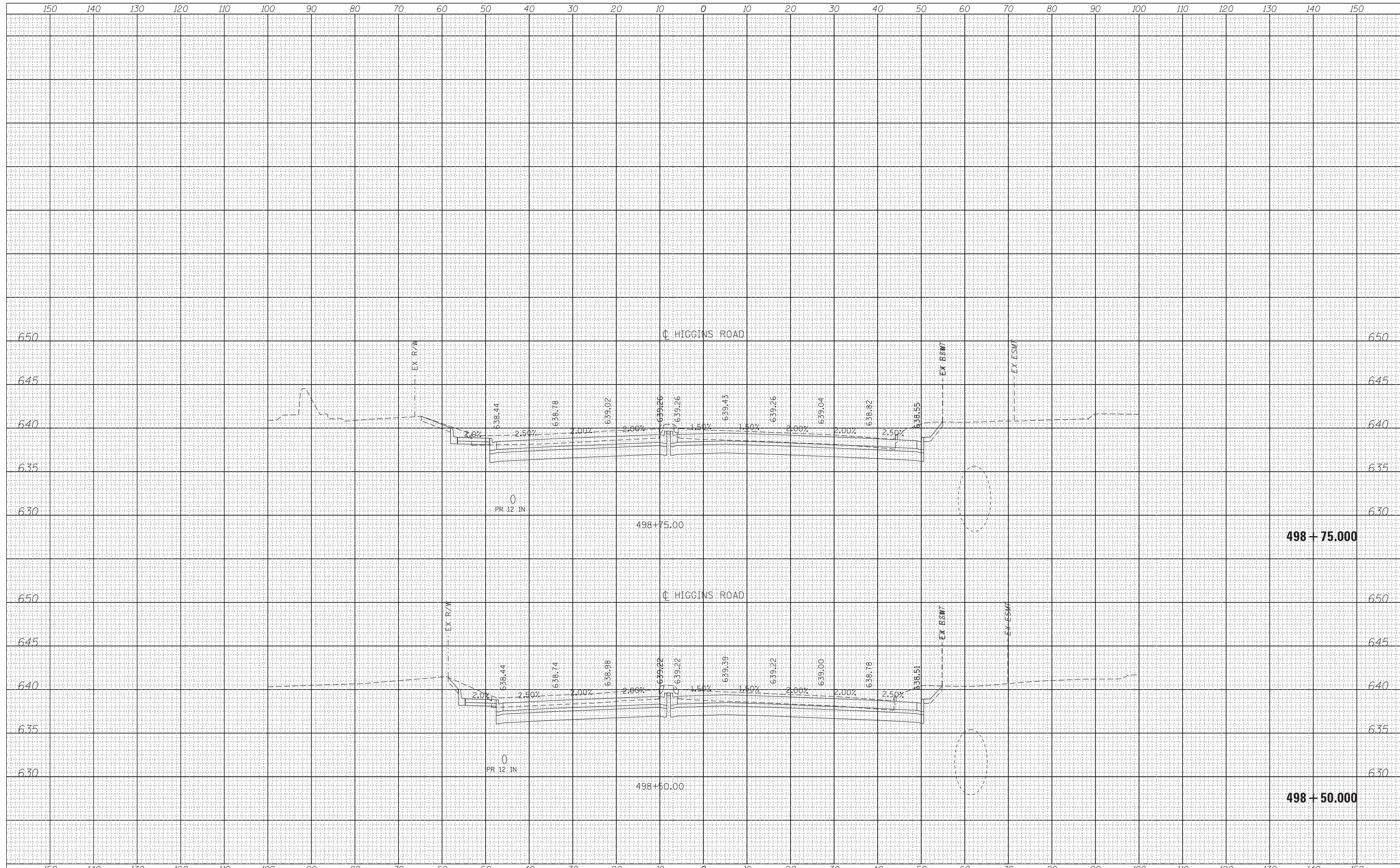
F.A.P. RTE.	SECTION	COUNTY	TOTAL SHEETS	SHEET NO.
330	0150-WRS	COOK	537	520
CONTRACT NO. 60P35				

ILLINOIS FED. AID PROJECT

FILE NAME = \\chw00\projects\30120\B\GEOPAK_Mannheim\0160P35-sht-XS-Higgins.dgn

DATE	
BY	
FINAL SURVEY	SURVEYED
NOTE BOOK	PLOTTED
NO.	TEMPLATE
	AREAS CHECKED
	AREAS CHECKED

DATE	
BY	
ORIGINAL SURVEY	SURVEYED
NOTE BOOK	PLOTTED
NO.	TEMPLATE
	AREAS CHECKED
	AREAS CHECKED



USER NAME = mksir	DESIGNED - LLS/MMK	REVISED -
	DRAWN - MMK	REVISED -
PLOT SCALE = 10:1	CHECKED - LLS	REVISED -
PLOT DATE = 24-OCT-2012	DATE - 10/19/2012	REVISED -

**STATE OF ILLINOIS
DEPARTMENT OF TRANSPORTATION**

HIGGINS ROAD

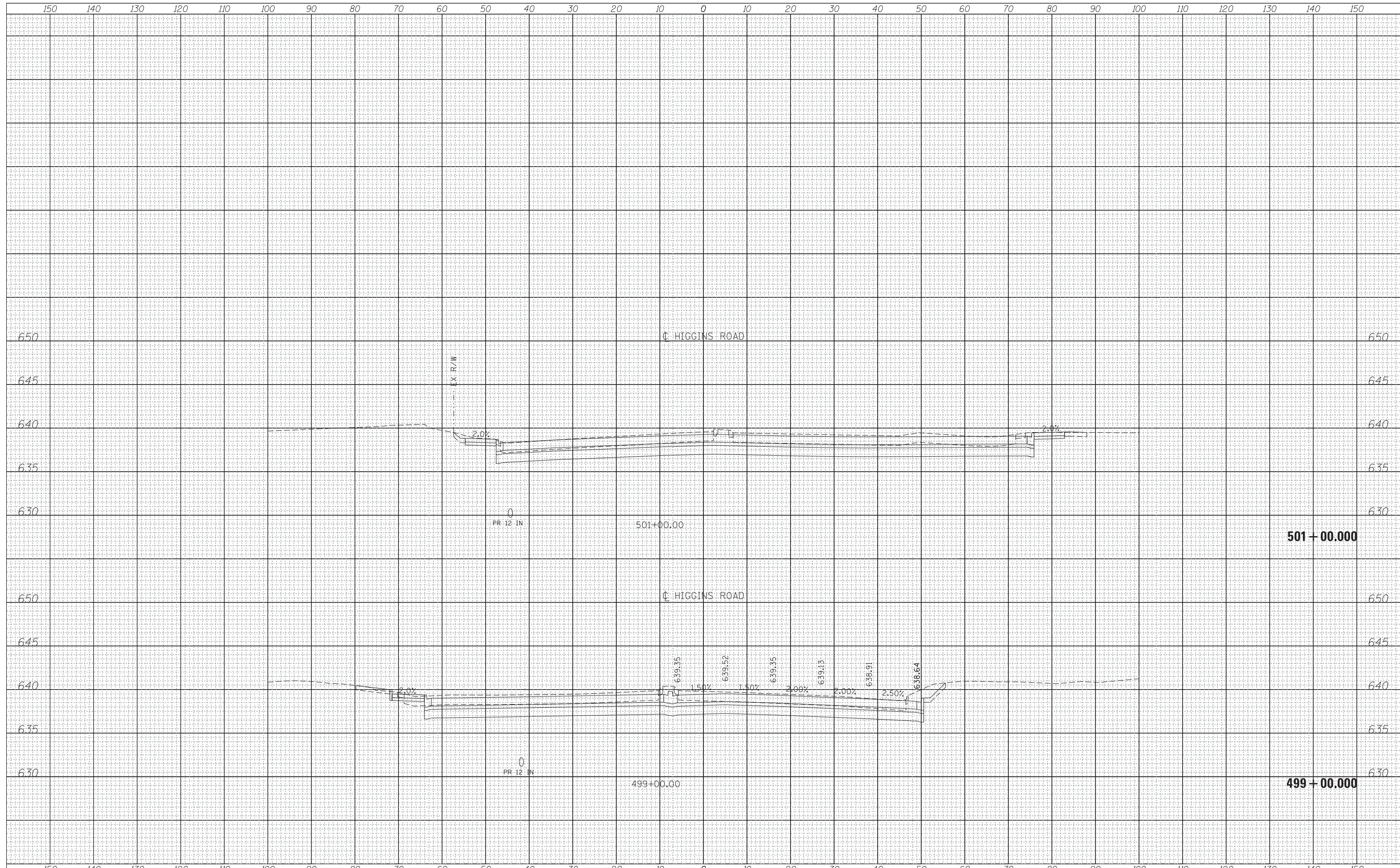
SCALE: 1" = 10' SHEET OF SHEETS STA. 498+50.000 TO STA. 498+75.000

F.A.P. RTE.	SECTION	COUNTY	TOTAL SHEETS	SHEET NO.
330	0150-WRS	COOK	537	521
CONTRACT NO. 60P35				
ILLINOIS FED. AID PROJECT				

FILE NAME = \\chw00\projects\30120\B\GEOPAK_Mannheim\0160P35-sht-XS-Higgins.dgn

DATE	
BY	
FINAL SURVEY	SURVEYED
NOTE BOOK	PLOTTED
NO.	TEMPLATE
	AREAS CHECKED
	AREAS CHECKED

DATE	
BY	
ORIGINAL SURVEY	SURVEYED
NOTE BOOK	PLOTTED
NO.	TEMPLATE
	AREAS CHECKED
	AREAS CHECKED



USER NAME = mksir	DESIGNED - LLS/MMK	REVISED -
	DRAWN - MMK	REVISED -
PLOT SCALE = 10:1	CHECKED - LLS	REVISED -
PLOT DATE = 24-OCT-2012	DATE - 10/19/2012	REVISED -

STATE OF ILLINOIS
DEPARTMENT OF TRANSPORTATION

HIGGINS ROAD

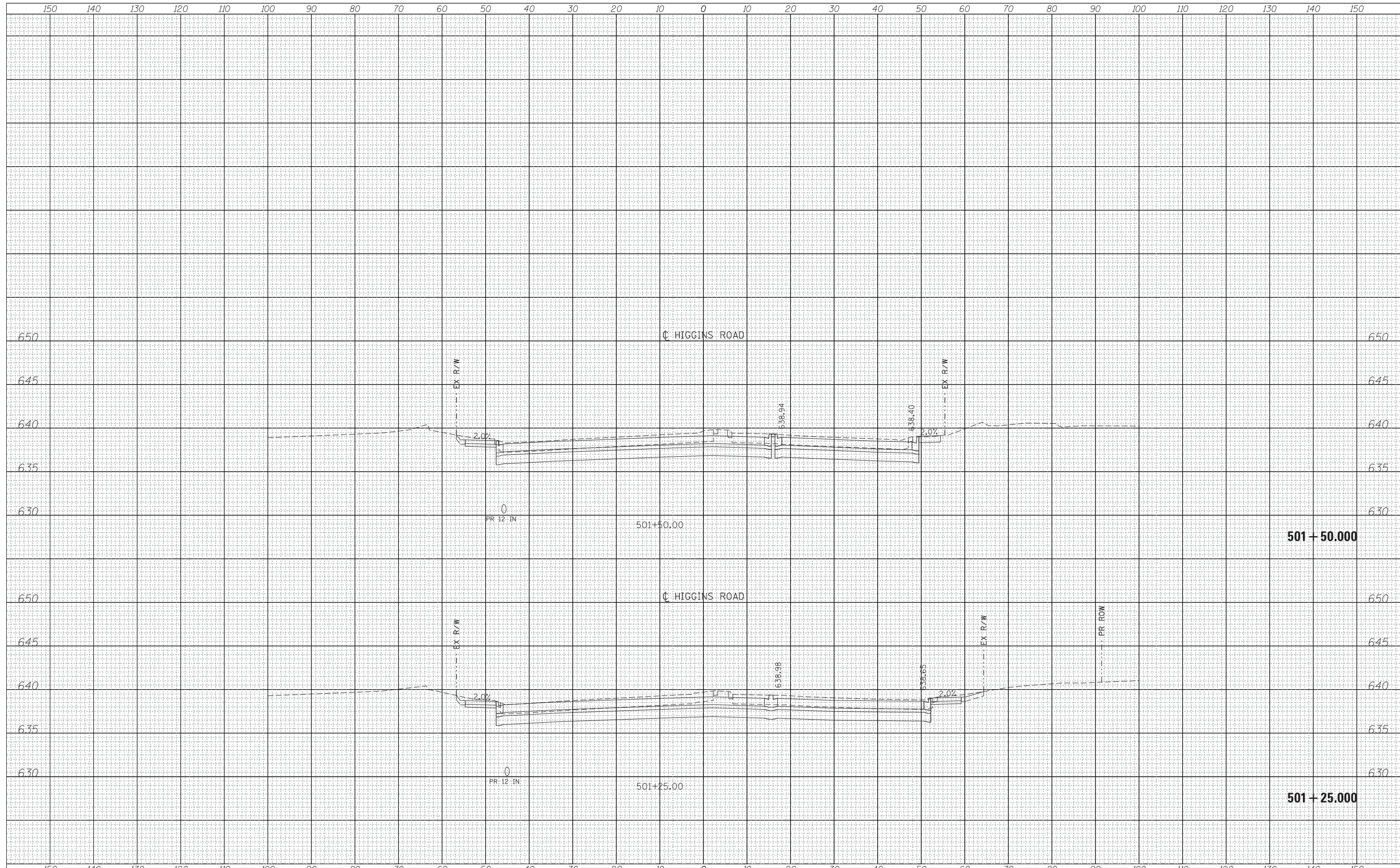
SCALE: 1" = 10' SHEET OF SHEETS STA. 499+00.00 TO STA. 501+00.00

F.A.P. RTE.	SECTION	COUNTY	TOTAL SHEETS	SHEET NO.
330	0150-WRS	COOK	537	522
CONTRACT NO. 60P35				

ILLINOIS FED. AID PROJECT

DATE	
BY	
FINAL SURVEY	SURVEYED
NOTE BOOK	PLOTTED
NO.	TEMPLATE
	AREAS CHECKED

DATE	
BY	
ORIGINAL SURVEY	SURVEYED
NOTE BOOK	PLOTTED
NO.	TEMPLATE
	AREAS CHECKED



USER NAME = mksir	DESIGNED - LLS/MMK	REVISED -
	DRAWN - MMK	REVISED -
PLOT SCALE = 10:1	CHECKED - LLS	REVISED -
PLOT DATE = 24-OCT-2012	DATE - 10/19/2012	REVISED -

STATE OF ILLINOIS
DEPARTMENT OF TRANSPORTATION

HIGGINS ROAD

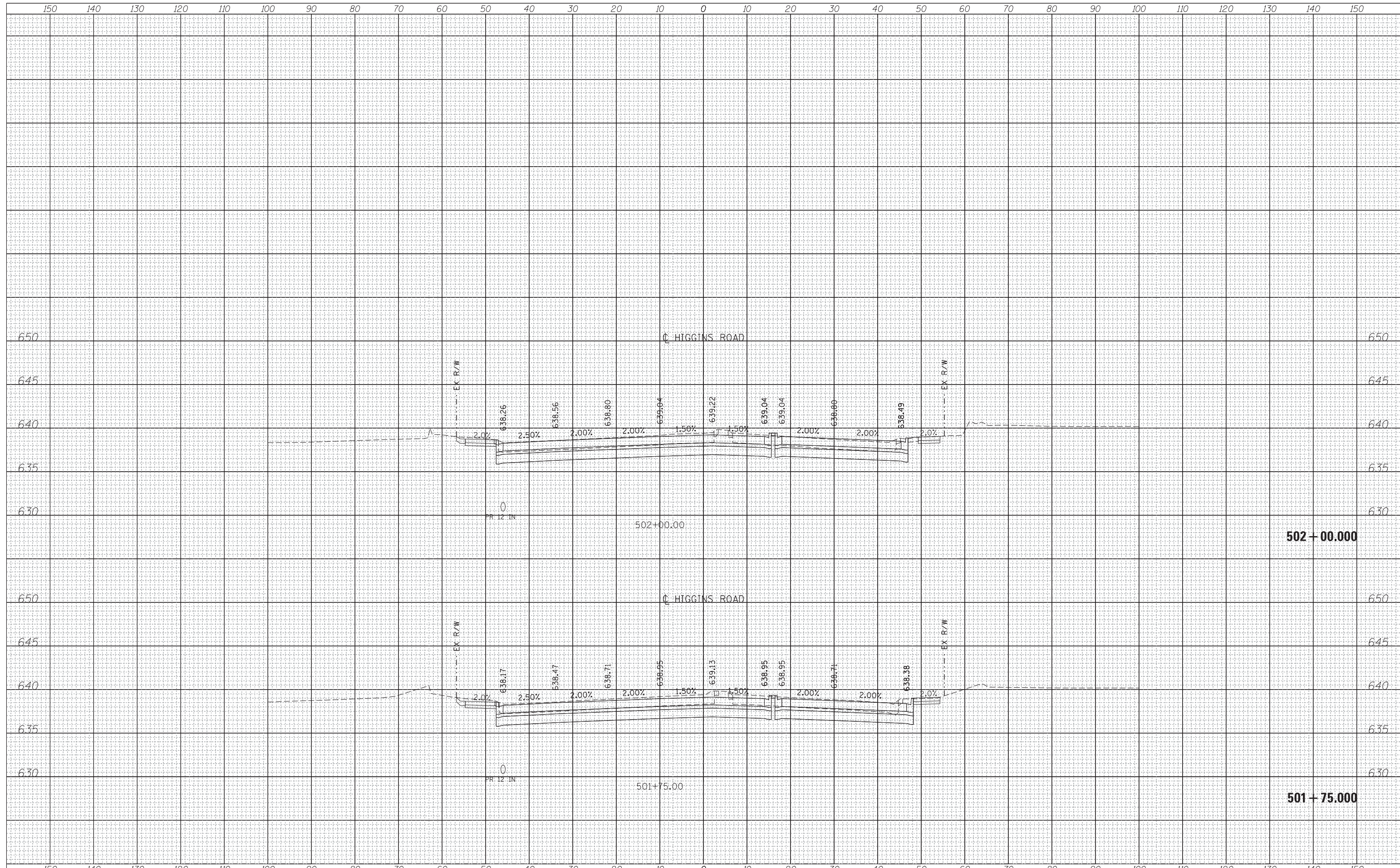
SCALE: 1" = 10' SHEET OF SHEETS STA. 501+25.00 TO STA. 501+50.00

F.A.P. RTE.	SECTION	COUNTY	TOTAL SHEETS	SHEET NO.
330	0150-WRS	COOK	537	523
CONTRACT NO. 60P35				

ILLINOIS FED. AID PROJECT

DATE	
BY	
FINAL SURVEY	SURVEYED
NOTE BOOK	PLOTTED
NO.	TEMPLATE
	AREAS CHECKED

DATE	
BY	
ORIGINAL SURVEY	SURVEYED
NOTE BOOK	PLOTTED
NO.	TEMPLATE
	AREAS CHECKED



USER NAME = mksir	DESIGNED - LLS/MMK	REVISED -
	DRAWN - MMK	REVISED -
PLOT SCALE = 10:1	CHECKED - LLS	REVISED -
PLOT DATE = 24-OCT-2012	DATE - 10/19/2012	REVISED -

**STATE OF ILLINOIS
DEPARTMENT OF TRANSPORTATION**

HIGGINS ROAD

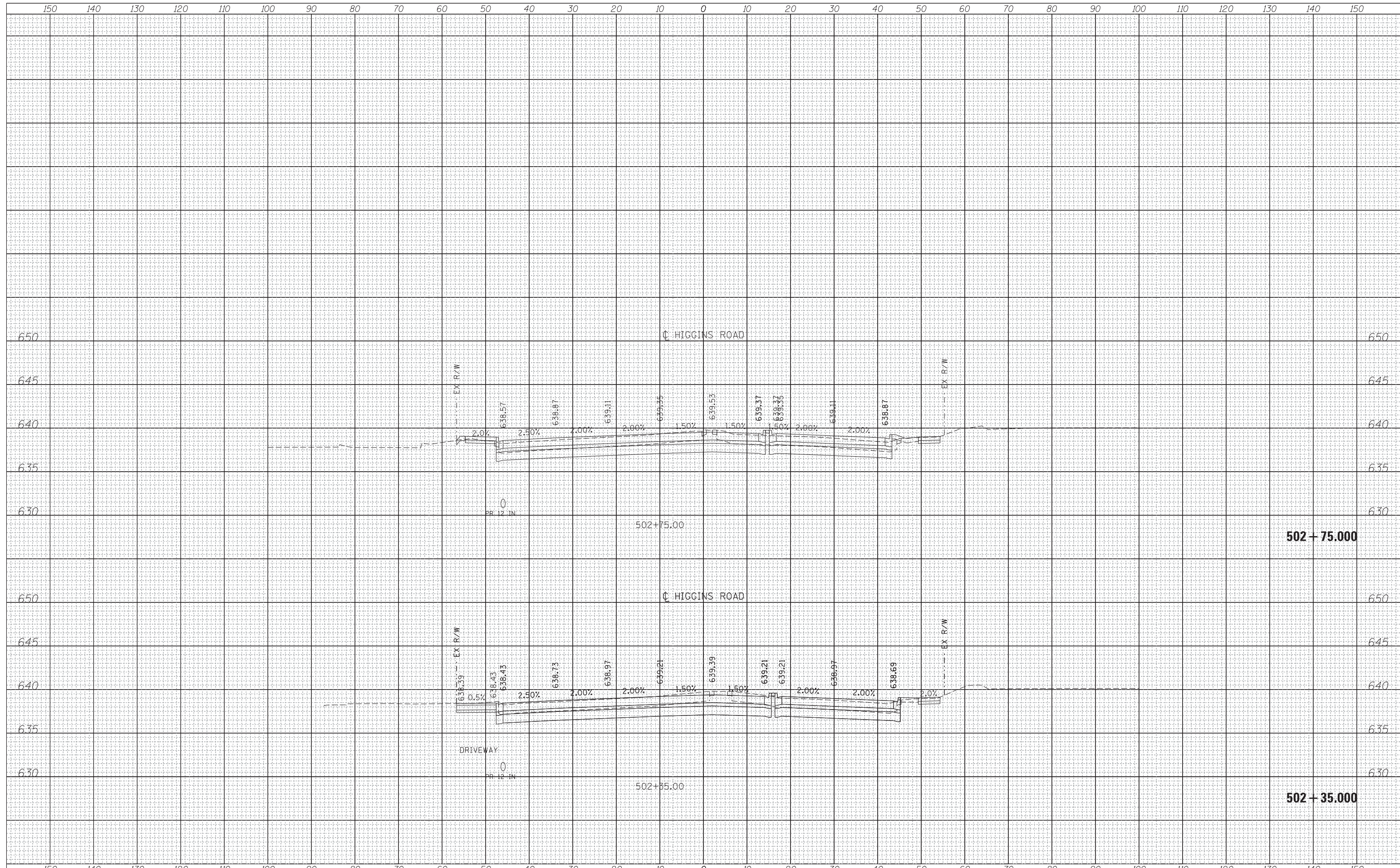
SCALE: 1" = 10' SHEET OF SHEETS STA. 501+75.000 TO STA. 502+00.000

F.A.P. RTE.	SECTION	COUNTY	TOTAL SHEETS	SHEET NO.
330	0150-WRS	COOK	537	524
CONTRACT NO. 60P35				
ILLINOIS FED. AID PROJECT				

FILE NAME = \\chw00\projects\30120\B\GEOPAK_Mannheim\0160P35-sht-XS-Higgins.dgn

DATE	
BY	
FINAL SURVEY	SURVEYED
NOTE BOOK	PLOTTED
NO.	TEMPLATE
	AREAS CHECKED

DATE	
BY	
ORIGINAL SURVEY	SURVEYED
NOTE BOOK	PLOTTED
NO.	TEMPLATE
	AREAS CHECKED



USER NAME = mksir	DESIGNED - LLS/MMK	REVISED -
	DRAWN - MMK	REVISED -
PLOT SCALE = 10:1	CHECKED - LLS	REVISED -
PLOT DATE = 24-OCT-2012	DATE - 10/19/2012	REVISED -

STATE OF ILLINOIS
DEPARTMENT OF TRANSPORTATION

HIGGINS ROAD

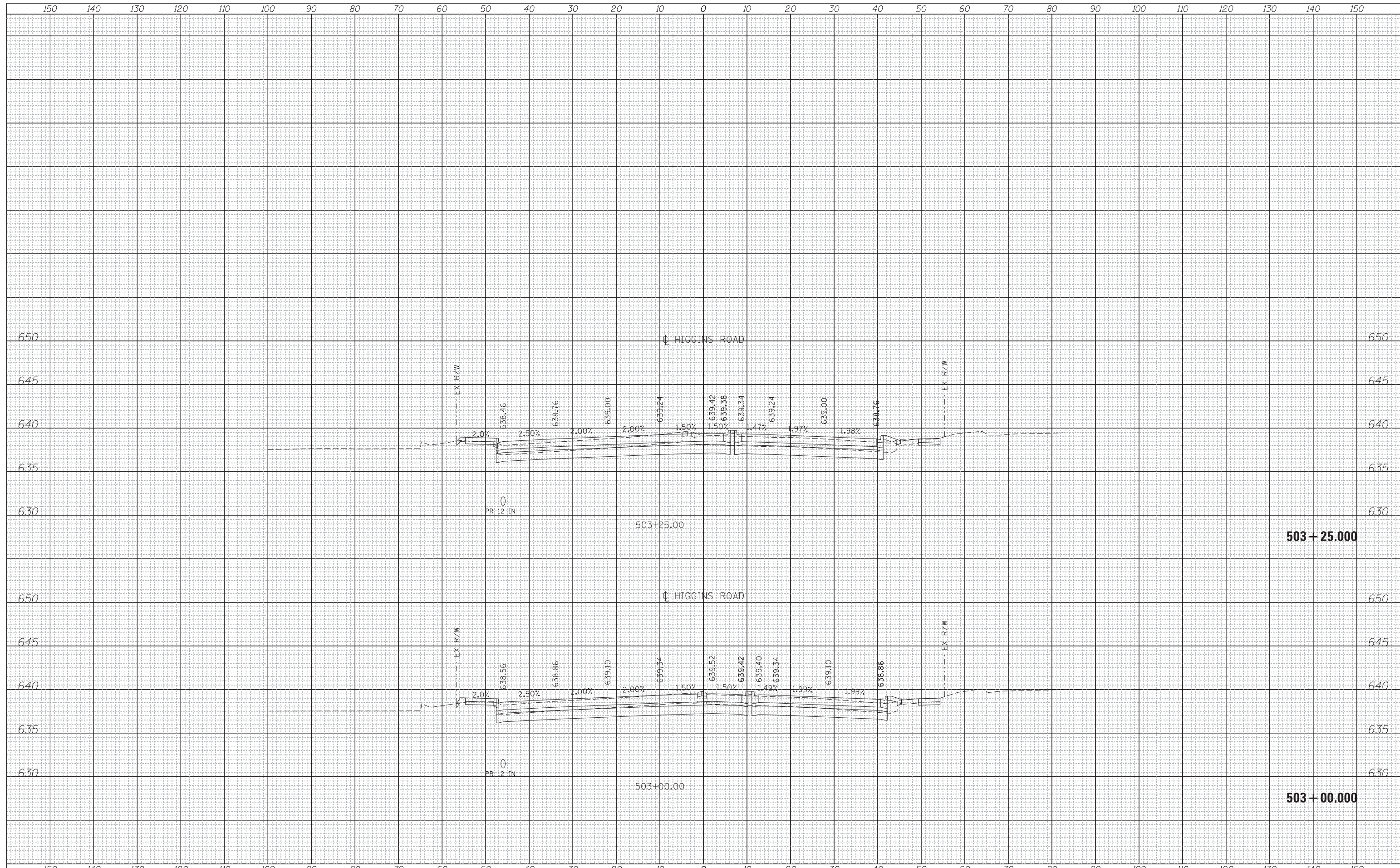
SCALE: 1" = 10' SHEET OF SHEETS STA. 502+35.00 TO STA. 502+75.00

F.A.P. RTE.	SECTION	COUNTY	TOTAL SHEETS	SHEET NO.
330	0150-WRS	COOK	537	525
			CONTRACT NO. 60P35	
ILLINOIS FED. AID PROJECT				

FILE NAME = \\chw00\projects\30120\B\GEOPAK_Mannheim\0160P35-sht-XS-Higgins.dgn

DATE	
BY	
FINAL SURVEY	SURVEYED
NOTE BOOK	PLOTTED
NO.	TEMPLATE
	AREAS CHECKED

DATE	
BY	
ORIGINAL SURVEY	SURVEYED
NOTE BOOK	PLOTTED
NO.	TEMPLATE
	AREAS CHECKED



USER NAME = mksir
 PLOT SCALE = 10:1
 PLOT DATE = 24-OCT-2012

DESIGNED - LLS/MMK
 DRAWN - MMK
 CHECKED - LLS
 DATE - 10/19/2012

REVISED -
 REVISED -
 REVISED -
 REVISED -

STATE OF ILLINOIS
 DEPARTMENT OF TRANSPORTATION

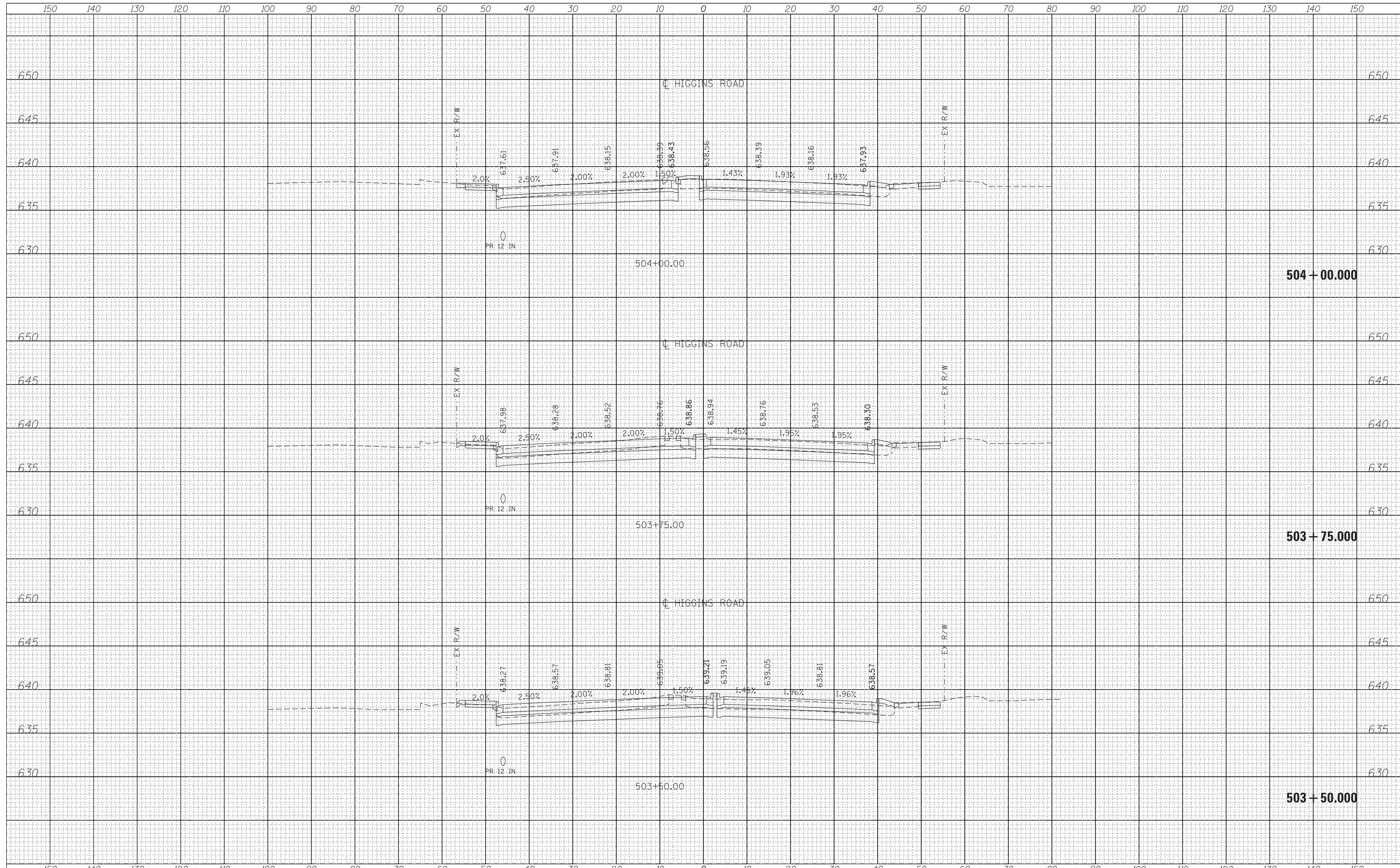
HIGGINS ROAD

SCALE: 1" = 10' SHEET OF SHEETS STA. 503+00.00 TO STA. 503+25.00

F.A.P. RTÉ.	SECTION	COUNTY	TOTAL SHEETS	SHEET NO.
330	0150-WRS	COOK	537	526
CONTRACT NO. 60P35				

DATE	
BY	
FINAL SURVEY	SURVEYED
NOTE BOOK	PLOTTED
NO.	TEMPLATE
	AREAS CHECKED

DATE	
BY	
ORIGINAL SURVEY	SURVEYED
NOTE BOOK	PLOTTED
NO.	TEMPLATE
	AREAS CHECKED




HNTB	USER NAME = mkosir	DESIGNED - LLS/MMK	REVISED -	STATE OF ILLINOIS DEPARTMENT OF TRANSPORTATION	HIGGINS ROAD			F.A.P. RTÉ.	SECTION	COUNTY	TOTAL SHEETS	SHEET NO.
	PLOT SCALE = 10:1	DRAWN - MMK	REVISED -		330	0150-WRS	COOK	537	527			
	PLOT DATE = 24-OCT-2012	CHECKED - LLS	REVISED -		CONTRACT NO. 60P35							
	DATE - 10/19/2012	REVISIED -	SCALE: 1" = 10'		SHEET	OF	SHEETS	STA. 503+50.000	TO	STA. 504+00.000	ILLINOIS FED. AID PROJECT	

FILE NAME = \\chw00\projects\30120\B\GEOPAK_Mannheim\0160P35-sht-XS-Higgins.dgn

DATE	
BY	
FINAL SURVEY	SURVEYED
NOTE BOOK	PLOTTED
NO.	TEMPLATE
	AREAS CHECKED

DATE	
BY	
ORIGINAL SURVEY	SURVEYED
NOTE BOOK	PLOTTED
NO.	TEMPLATE
	AREAS CHECKED



USER NAME = mksir	DESIGNED - LLS/MMK	REVISED -
	DRAWN - MMK	REVISED -
PLOT SCALE = 10:1	CHECKED - LLS	REVISED -
PLOT DATE = 24-OCT-2012	DATE - 10/19/2012	REVISED -

**STATE OF ILLINOIS
DEPARTMENT OF TRANSPORTATION**

HIGGINS ROAD

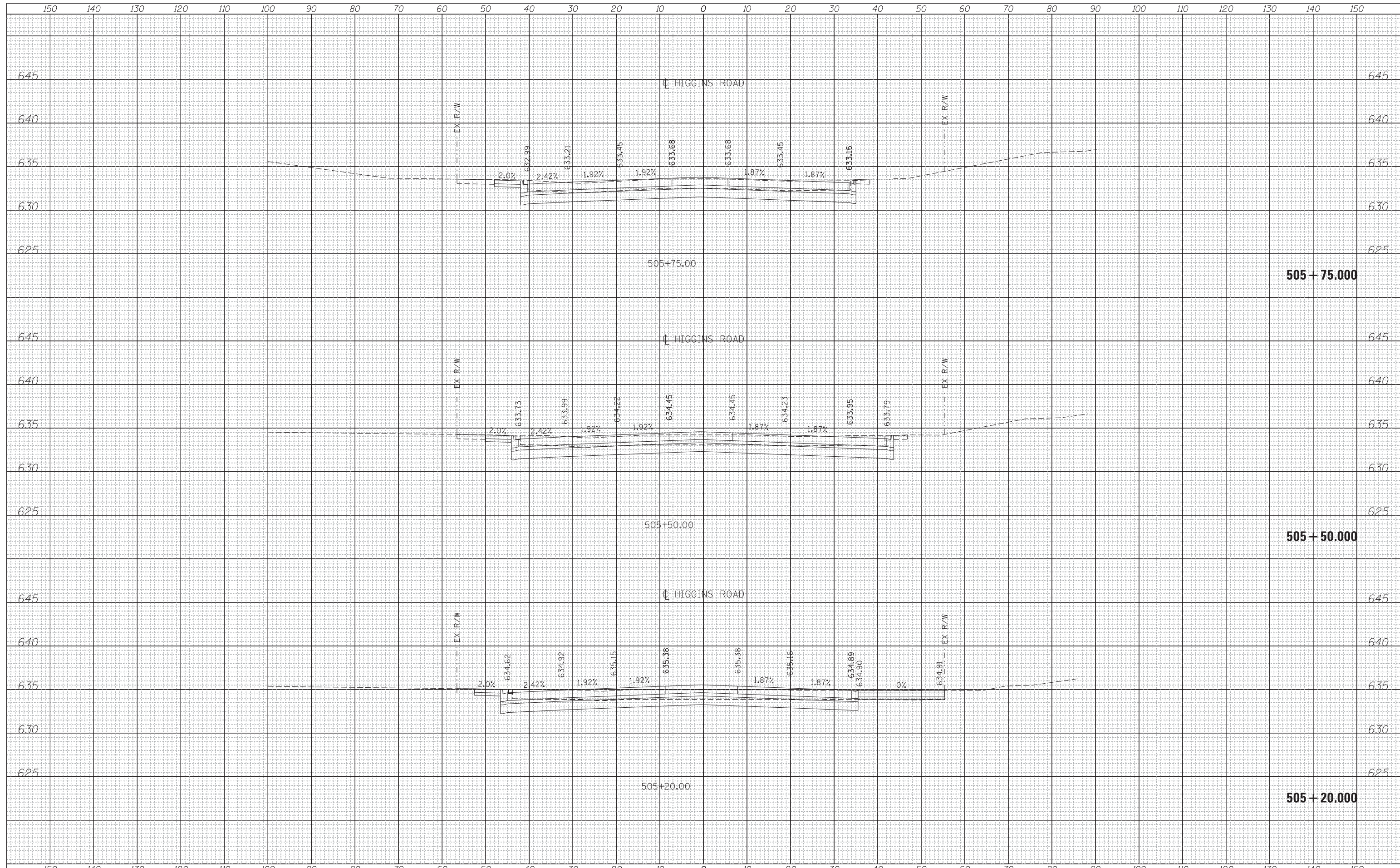
SCALE: 1" = 10' SHEET OF SHEETS STA. 504+25.00 TO STA. 504+75.00

F.A.P. RTE.	SECTION	COUNTY	TOTAL SHEETS	SHEET NO.
330	0150-WRS	COOK	537	528
				CONTRACT NO. 60P35
ILLINOIS FED. AID PROJECT				

FILE NAME = \\chw00\projects\30120\B\GEOPAK_Mannheim\0160P35-sht-XS-Higgins.dgn

DATE	
BY	
FINAL SURVEY NO.	
SURVEYED PLOTTED AREAS CHECKED	
NOTE BOOK	
TEMPLATE	
AREAS CHECKED	

DATE	
BY	
ORIGINAL SURVEY NO.	
SURVEYED PLOTTED AREAS CHECKED	
NOTE BOOK	
TEMPLATE	
AREAS CHECKED	



USER NAME = mksir	DESIGNED - LLS/MMK	REVISED -
	DRAWN - MMK	REVISED -
PLOT SCALE = 10:1	CHECKED - LLS	REVISED -
PLOT DATE = 24-OCT-2012	DATE - 10/19/2012	REVISED -

**STATE OF ILLINOIS
DEPARTMENT OF TRANSPORTATION**

HIGGINS ROAD

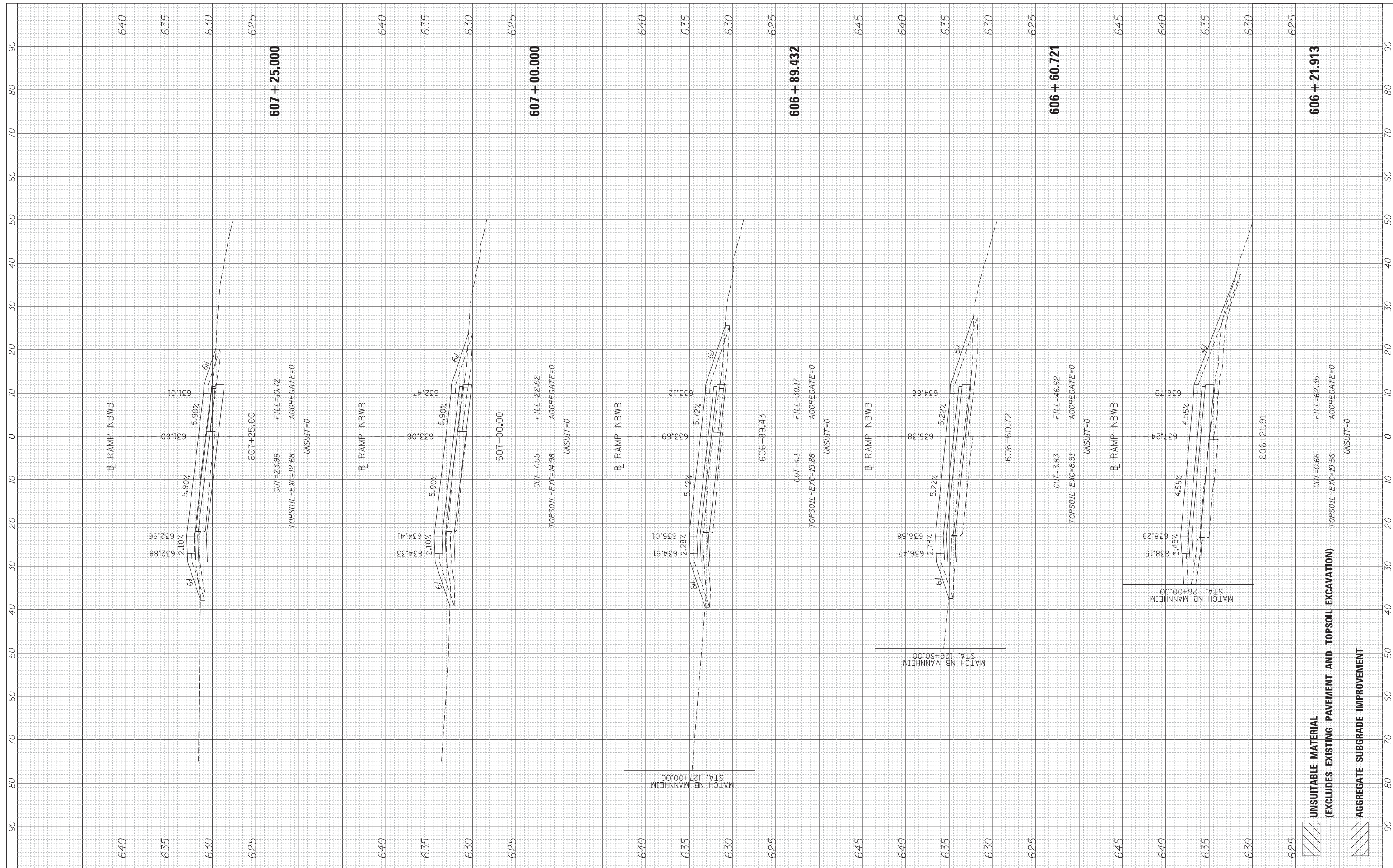
SCALE: 1" = 10' SHEET OF SHEETS STA. 505+20.000 TO STA. 505+75.000

F.A.P. RTE.	SECTION	COUNTY	TOTAL SHEETS	SHEET NO.
330	0150-WRS	COOK	537	529
CONTRACT NO. 60P35				
ILLINOIS FED. AID PROJECT				

FILE NAME = \\chw00\projects\30120\B\GEOPAK_Mannheim\0160P35-sht-XS-Higgins.dgn

FINAL SURVEY NO.	SURVEYED PLOTTED TEMPLATE AREAS CHECKED	BY	DATE

ORIGINAL SURVEY NO.	SURVEYED PLOTTED TEMPLATE AREAS CHECKED	BY	DATE



USER NAME = lsupencheck
 PLOT SCALE = 10:1
 PLOT DATE

DESIGNED - LLS
 DRAWN - MMK/LLS
 CHECKED - LLS
 DATE - 10/19/2012

REVISED -
 REVISED -
 REVISED -
 REVISED -

STATE OF ILLINOIS
 DEPARTMENT OF TRANSPORTATION

RAMP NBWB

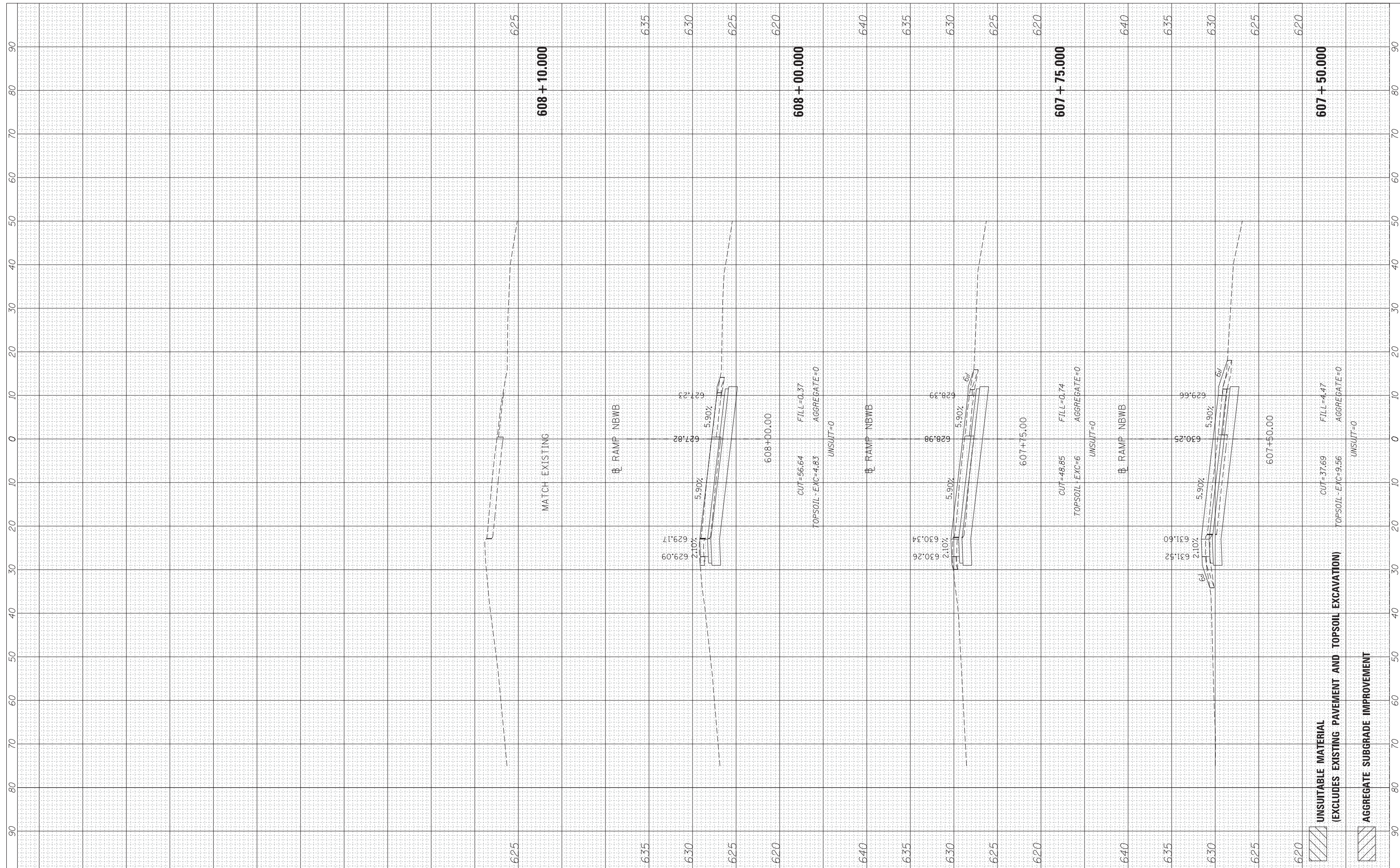
SCALE: 1"=10' SHEET OF SHEETS STA. 606+21.913 TO STA. 607+25.000

F.A.P. RTE. 330	SECTION 0105-WRS	COUNTY COOK	TOTAL SHEETS 537	SHEET NO. 530
CONTRACT NO. 60P35			ILLINOIS FED. AID PROJECT	

FILE NAME = \\chiw00\Projects\30120\B\GEOPAK_Mannheim\DI60P35-sht-XS-RampNBWB.dgn

FINAL SURVEY NO.	SURVEYED PLOTTED AREAS CHECKED	BY	DATE
NOTE BOOK NO.	TEMPLATE AREAS CHECKED		

ORIGINAL SURVEY NO.	SURVEYED PLOTTED AREAS CHECKED	BY	DATE
NOTE BOOK NO.	TEMPLATE AREAS CHECKED		



USER NAME = lsupencheck	DESIGNED - LLS	REVISED -
PLOT SCALE = 10:1	DRAWN - MMK/LLS	REVISED -
PLOT DATE	CHECKED - LLS	REVISED -
	DATE - 10/19/2012	REVISED -

STATE OF ILLINOIS
DEPARTMENT OF TRANSPORTATION

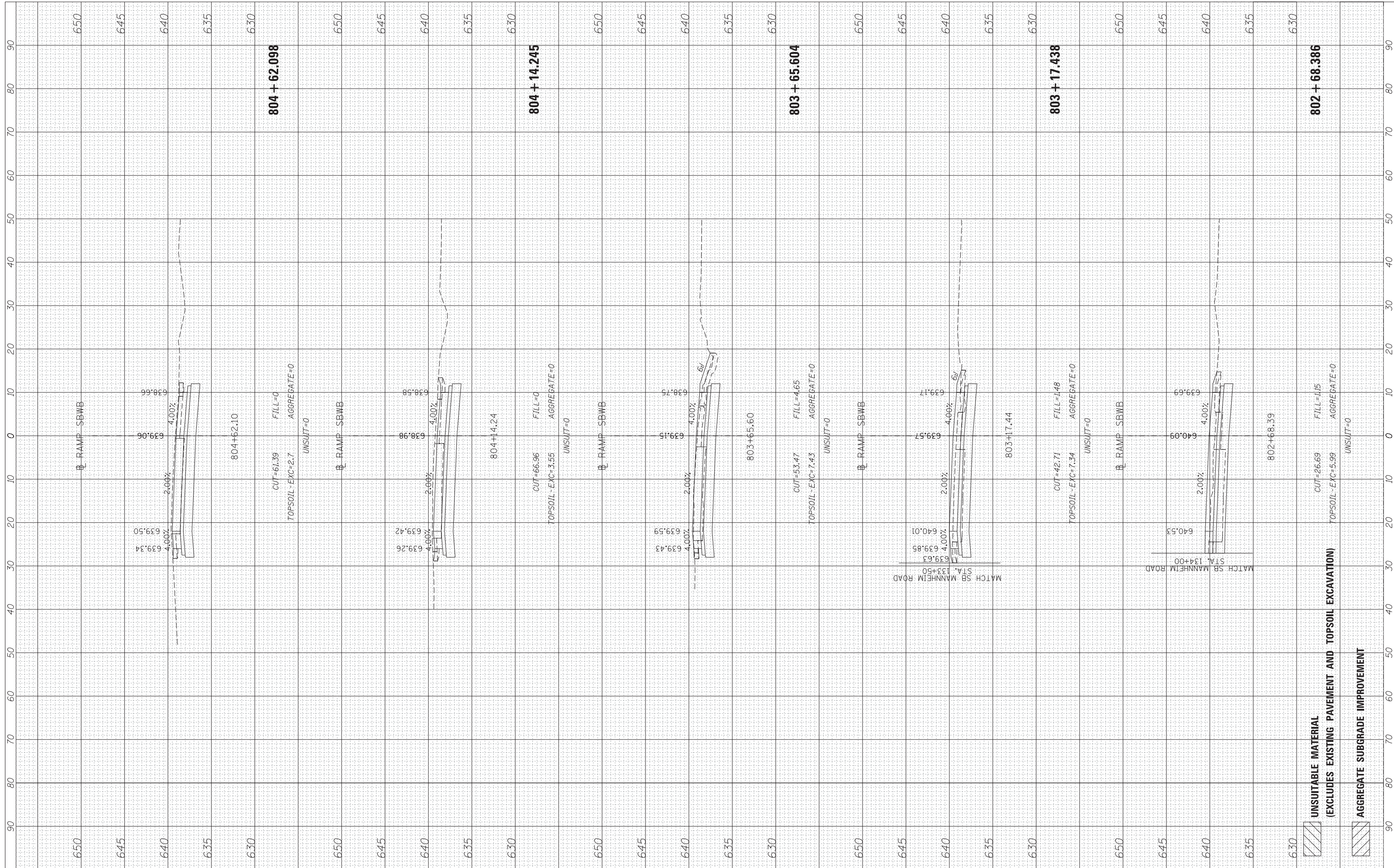
RAMP NBWB

SCALE: 1"=10' SHEET OF SHEETS STA. 607+50.00 TO STA. 608+10.00

F.A.P. RTE.	SECTION	COUNTY	TOTAL SHEETS	SHEET NO.
330	0105-WRS	COOK	537	531
CONTRACT NO. 60P35				

FINL SURVEY NO.	SURVEYED PLOTTED AREAS CHECKED	BY	DATE
NOTE BOOK NO.	TEMPLATE AREAS CHECKED		

ORIGINAL SURVEY NO.	SURVEYED PLOTTED AREAS CHECKED	BY	DATE
NOTE BOOK NO.	TEMPLATE AREAS CHECKED		



USER NAME = lsupencheck
 PLOT SCALE = 10:1
 PLOT DATE

DESIGNED - LLS
 DRAWN - MMK/LLS
 CHECKED - LLS
 DATE - 10/19/2012

REVISED -
 REVISED -
 REVISED -
 REVISED -

STATE OF ILLINOIS
 DEPARTMENT OF TRANSPORTATION

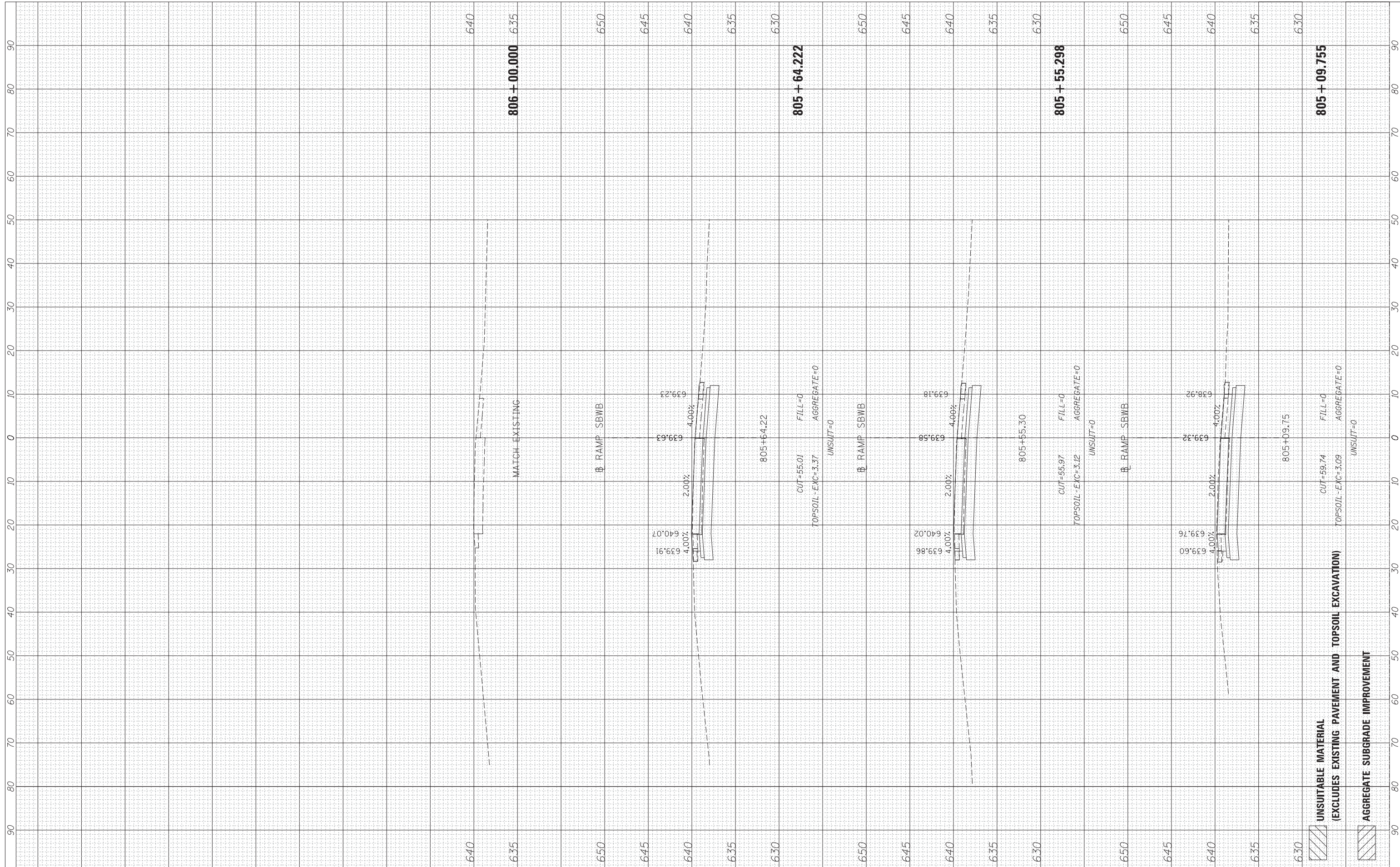
RAMP SBWB

SCALE: 1"=10' SHEET OF SHEETS STA. 802+68.386 TO STA. 804+62.098

F.A.P. RTE. 330	SECTION 0105-WRS	COUNTY COOK	TOTAL SHEETS 537	SHEET NO. 532
CONTRACT NO. 60P35			ILLINOIS FED. AID PROJECT	

FINAL SURVEY NO.	SURVEYED PLOTTED AREAS CHECKED	BY	DATE

ORIGINAL SURVEY NO.	SURVEYED PLOTTED AREAS CHECKED	BY	DATE



USER NAME = lsupencheck	DESIGNED - LLS	REVISED -
PLOT SCALE = 10:1	DRAWN - MMK/LLS	REVISED -
PLOT DATE	CHECKED - LLS	REVISED -
	DATE - 10/19/2012	REVISED -

**STATE OF ILLINOIS
DEPARTMENT OF TRANSPORTATION**

RAMP SBWB

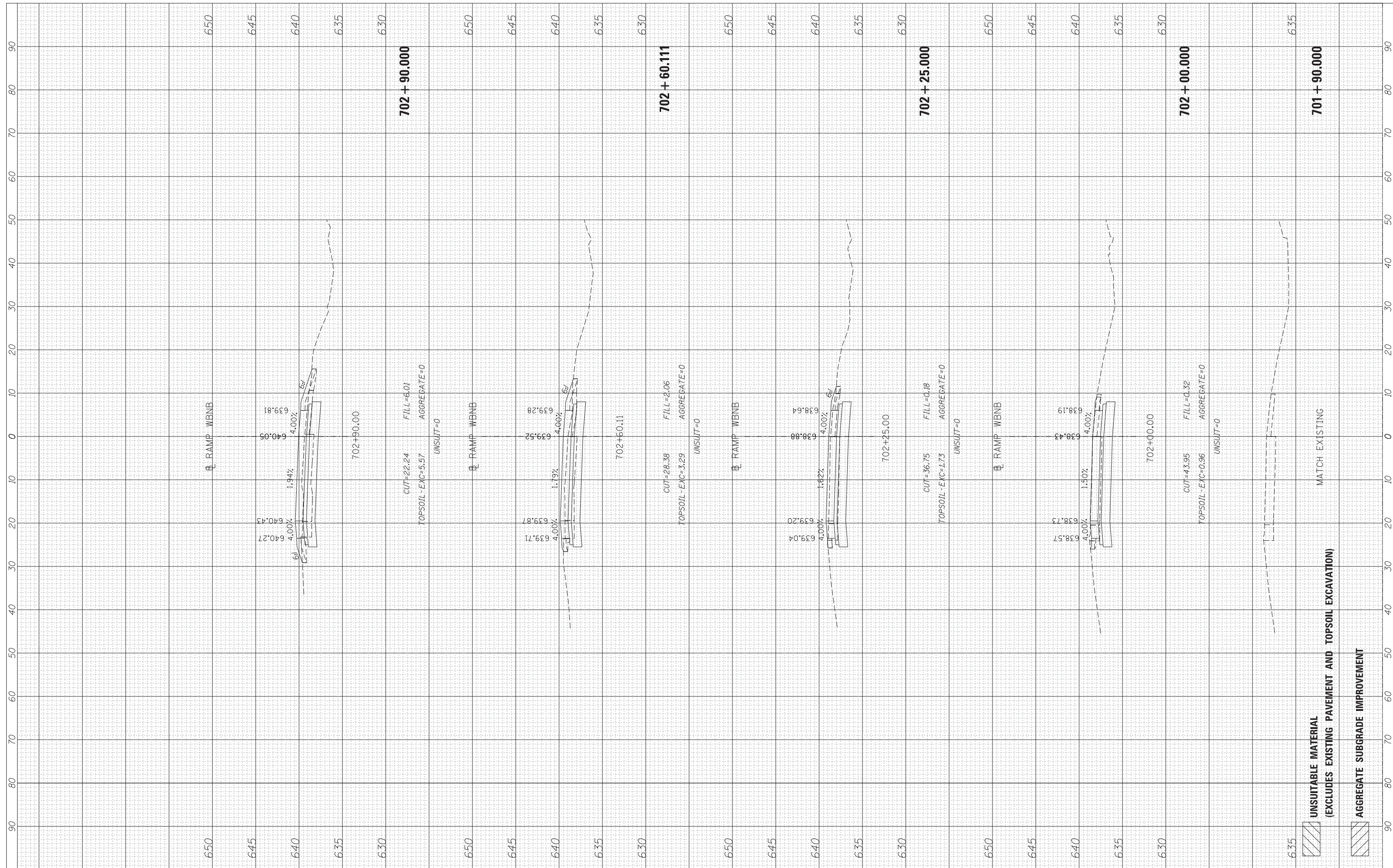
SCALE: 1"=10' SHEET OF SHEETS STA. 805+09.755 TO STA. 806+00.000

F.A.P. RTE. 330	SECTION 0105-WRS	COUNTY COOK	TOTAL SHEETS 537	SHEET NO. 533
CONTRACT NO. 60P35			ILLINOIS FED. AID PROJECT	

FILE NAME = \\chiw00\Projects\30120\B\GEOPAK_Mannheim\DI60P35-sht-XS-RampSBWB.dgn

FINAL SURVEY NO.	SURVEYED PLOTTED AREAS CHECKED	BY	DATE

ORIGINAL SURVEY NO.	SURVEYED PLOTTED AREAS CHECKED	BY	DATE



UNSUITABLE MATERIAL
(EXCLUDES EXISTING PAVEMENT AND TOPSOIL EXCAVATION)

AGGREGATE SUBGRADE IMPROVEMENT



USER NAME = lsupencheck	DESIGNED - LLS	REVISED -
PLOT SCALE = 10:1	DRAWN - MMK/LLS	REVISED -
PLOT DATE	CHECKED - LLS	REVISED -
	DATE - 10/19/2012	REVISED -

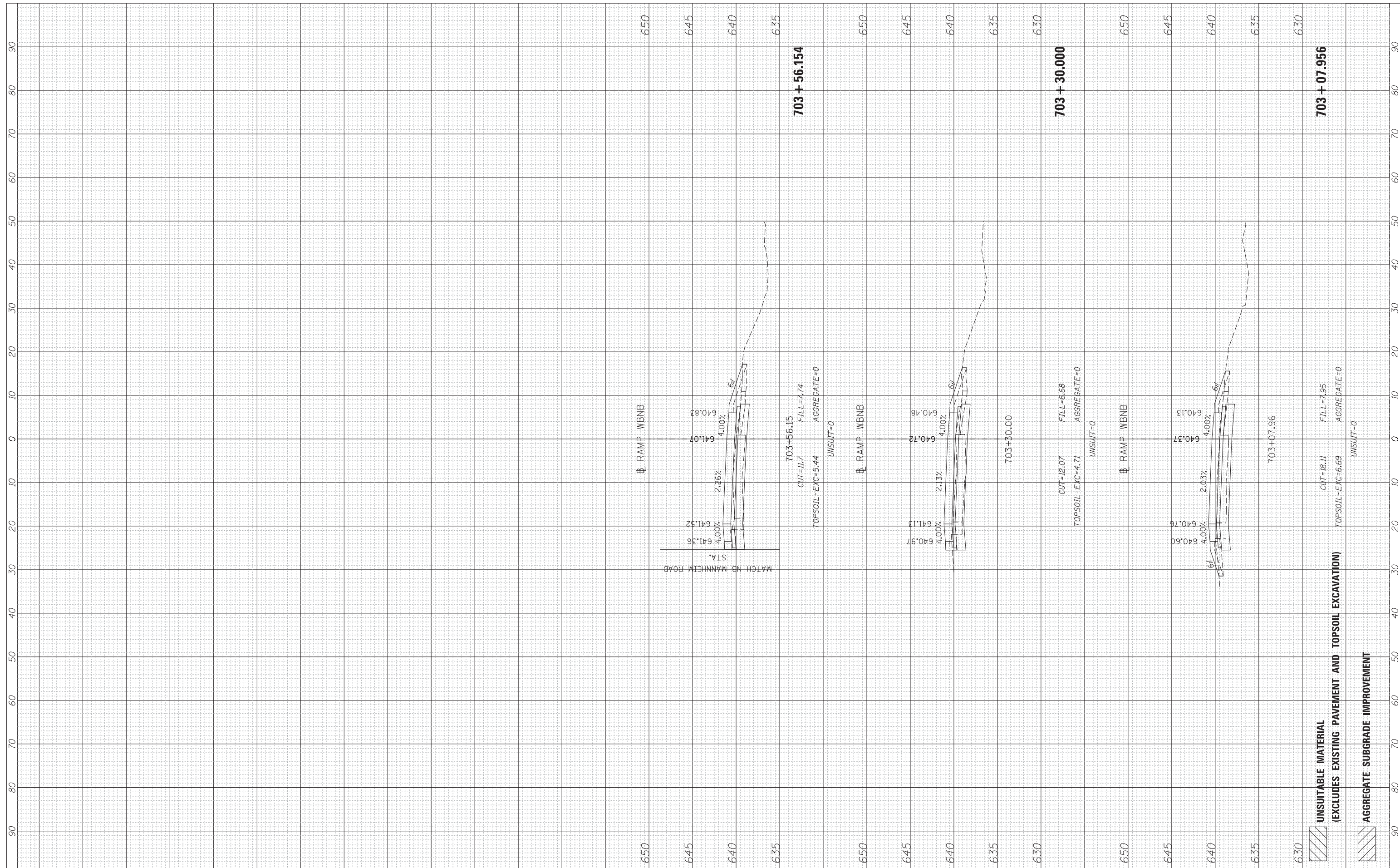
**STATE OF ILLINOIS
DEPARTMENT OF TRANSPORTATION**

SCALE: 1"=10' SHEET OF SHEETS STA. 701+90.000 TO STA. 702+90.000

F.A.P. RTE. 330	SECTION 0105-WRS	COUNTY COOK	TOTAL SHEETS 537	SHEET NO. 534
CONTRACT NO. 60P35			ILLINOIS FED. AID PROJECT	

FINAL SURVEY NO.	SURVEYED PLOTTED AREAS CHECKED	BY	DATE

ORIGINAL SURVEY NO.	SURVEYED PLOTTED AREAS CHECKED	BY	DATE



USER NAME = lsupencheck	DESIGNED - LLS	REVISED -
PLOT SCALE = 10:1	DRAWN - MMK/LLS	REVISED -
PLOT DATE	CHECKED - LLS	REVISED -
	DATE - 10/19/2012	REVISED -

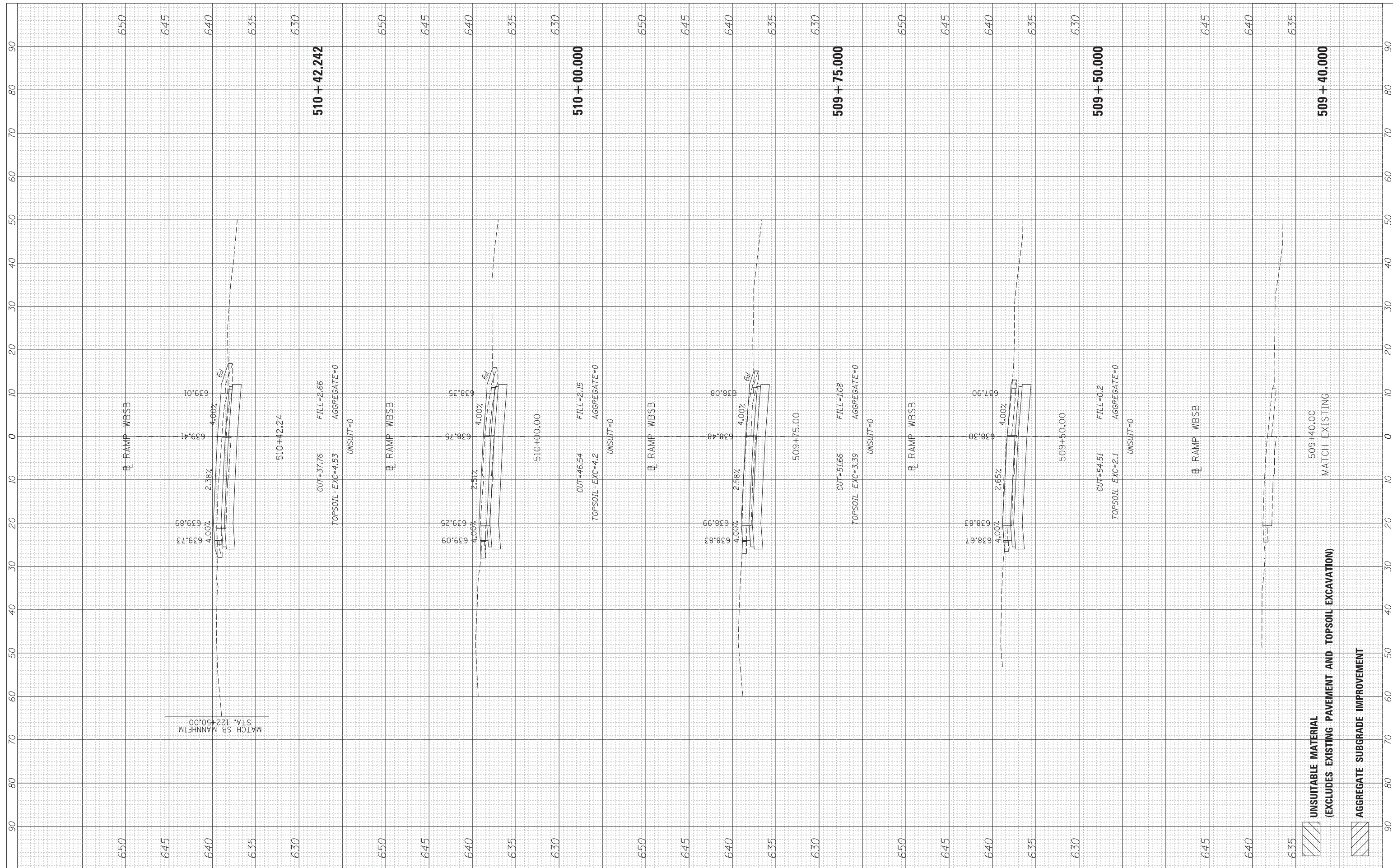
STATE OF ILLINOIS
DEPARTMENT OF TRANSPORTATION

SCALE: 1"=10'	SHEET OF SHEETS	RAMP WB NB	STA. 703+07.956 TO STA. 703+56.154
---------------	-----------------	------------	------------------------------------

F.A.P. RTE. 330	SECTION 0105-WRS	COUNTY COOK	TOTAL SHEETS 537	SHEET NO. 535
CONTRACT NO. 60P35				
ILLINOIS FED. AID PROJECT				

FINAL SURVEY NO.	SURVEYED PLOTTED AREAS CHECKED	BY	DATE

ORIGINAL SURVEY NO.	SURVEYED PLOTTED AREAS CHECKED	BY	DATE



USER NAME = lsupencheck	DESIGNED - LLS	REVISED -
PLOT SCALE = 10:1	DRAWN - MMK/LLS	REVISED -
PLOT DATE	CHECKED - LLS	REVISED -
	DATE - 10/19/2012	REVISED -

**STATE OF ILLINOIS
DEPARTMENT OF TRANSPORTATION**

RAMP WBSB

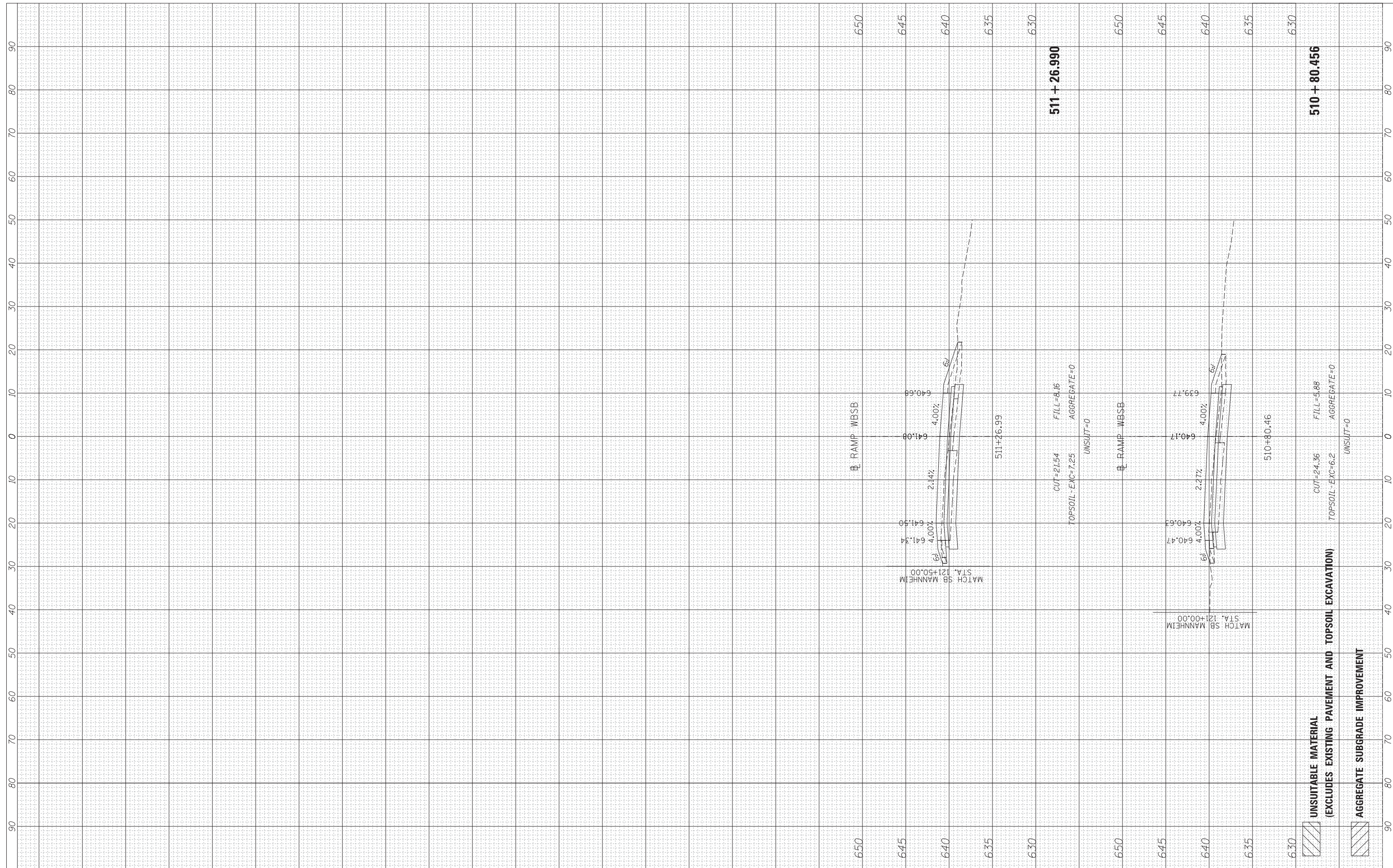
SCALE: 1"=10' SHEET OF SHEETS STA. 509+40.00 TO STA. 510+42.242

F.A.P. RTE. 330	SECTION 0105-WRS	COUNTY COOK	TOTAL SHEETS 537	SHEET NO. 536
CONTRACT NO. 60P35			ILLINOIS FED. AID PROJECT	

FILE NAME = \\chiw00\Projects\30120\B\GEOPAK_Mannheim\DI60P35-sht-XS-RampWBSB.dgn

FINAL SURVEY NO.	SURVEYED PLOTTED AREAS CHECKED	BY	DATE
NOTE BOOK	TEMPLATE AREAS CHECKED		

ORIGINAL SURVEY NO.	SURVEYED PLOTTED AREAS CHECKED	BY	DATE
NOTE BOOK	TEMPLATE AREAS CHECKED		



USER NAME = lsupencheck	DESIGNED - LLS	REVISED -
PLOT SCALE = 10:1	DRAWN - MMK/LLS	REVISED -
PLOT DATE	CHECKED - LLS	REVISED -
	DATE - 10/19/2012	REVISED -

STATE OF ILLINOIS
DEPARTMENT OF TRANSPORTATION

RAMP WBSB

SCALE: 1"=10' SHEET OF SHEETS STA. 510+80.456 TO STA. 511+26.990

F.A.P. RTE. 330	SECTION 0105-WRS	COUNTY COOK	TOTAL SHEETS 537	SHEET NO. 537
CONTRACT NO. 60P35			ILLINOIS FED. AID PROJECT	

FILE NAME = \\chiw00\Projects\30120\B\GEOPAK_Mannheim\160P35-sht-XS-RampWBSB.dgn