





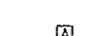
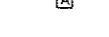




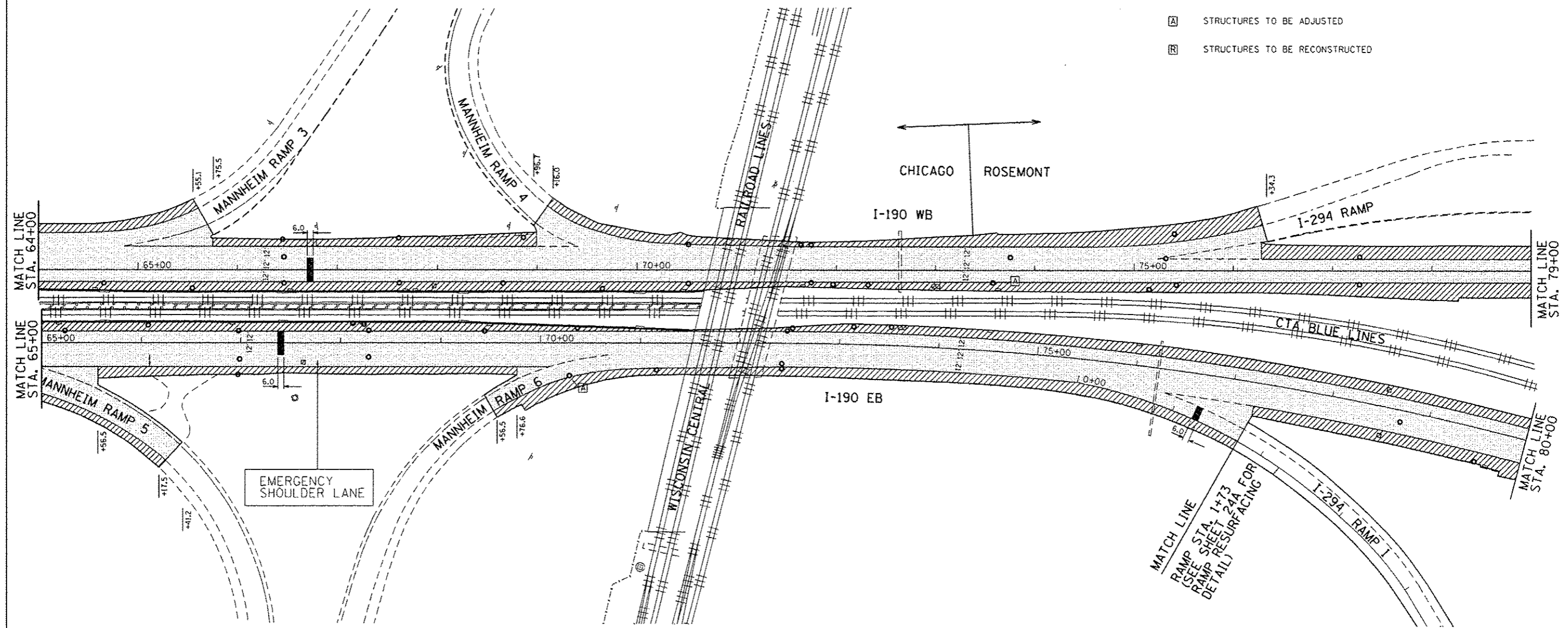


**LEGEND**

-  PROP. HMA MAINLINE SURFACE REMOVAL, 4"
-  PROP. POLY. HMA SURFACE COURSE, SMA, N80, 2"
-  PROP. POLY. HMA BINDER COURSE, SMA, N80, 2"
-  PROP. HMA SHOULDERS SURFACE REMOVAL, 3 3/4"
-  PROP. HMA SURFACE COURSE, MIX. "D", N70, 1 1/2"
-  PROP. HMA BINDER COURSE, IL-10, N70, 2 1/4"
-  PROP. HMA RAMP SURFACE REMOVAL, 2 1/4"
-  PROP. HMA SURFACE COURSE, MIX. "D", N70, 1 1/2"
-  PROP. POLY. LEVELING BINDER, IL-4.75, N50, 3/4"
-  PAVEMENT RELIEF JOINT TO REMAIN
-  STRUCTURES TO BE ADJUSTED
-  STRUCTURES TO BE RECONSTRUCTED



FILE NAME :	USER NAME : chrzascl	DESIGNED -	REVISED - LC 11/29/12
c:\p\work\p\p\chrzascl-108219718\012	2012-ehtr-plan2.dgn	DRAWN -	REVISED -
	PLOT SCALE = 100.0000' / in.	CHECKED -	REVISED -
	PLOT DATE = 11/29/2012	DATE -	REVISED -

**STATE OF ILLINOIS  
DEPARTMENT OF TRANSPORTATION**

**ROADWAY PLANS  
I-190 (O'HARE AIRPORT TO I-90)**

SHEET OF SHEETS STA. TO STA.

F.A.I. RTE.	SECTION	COUNTY	TOTAL SHEETS	SHEET NO.
190	(0101.6 & 0102.5)RS-2	COOK	85	19
CONTRACT NO. 60133			ILLINOIS FED. AID PROJECT	

Rev. Sheet 1-3-13