











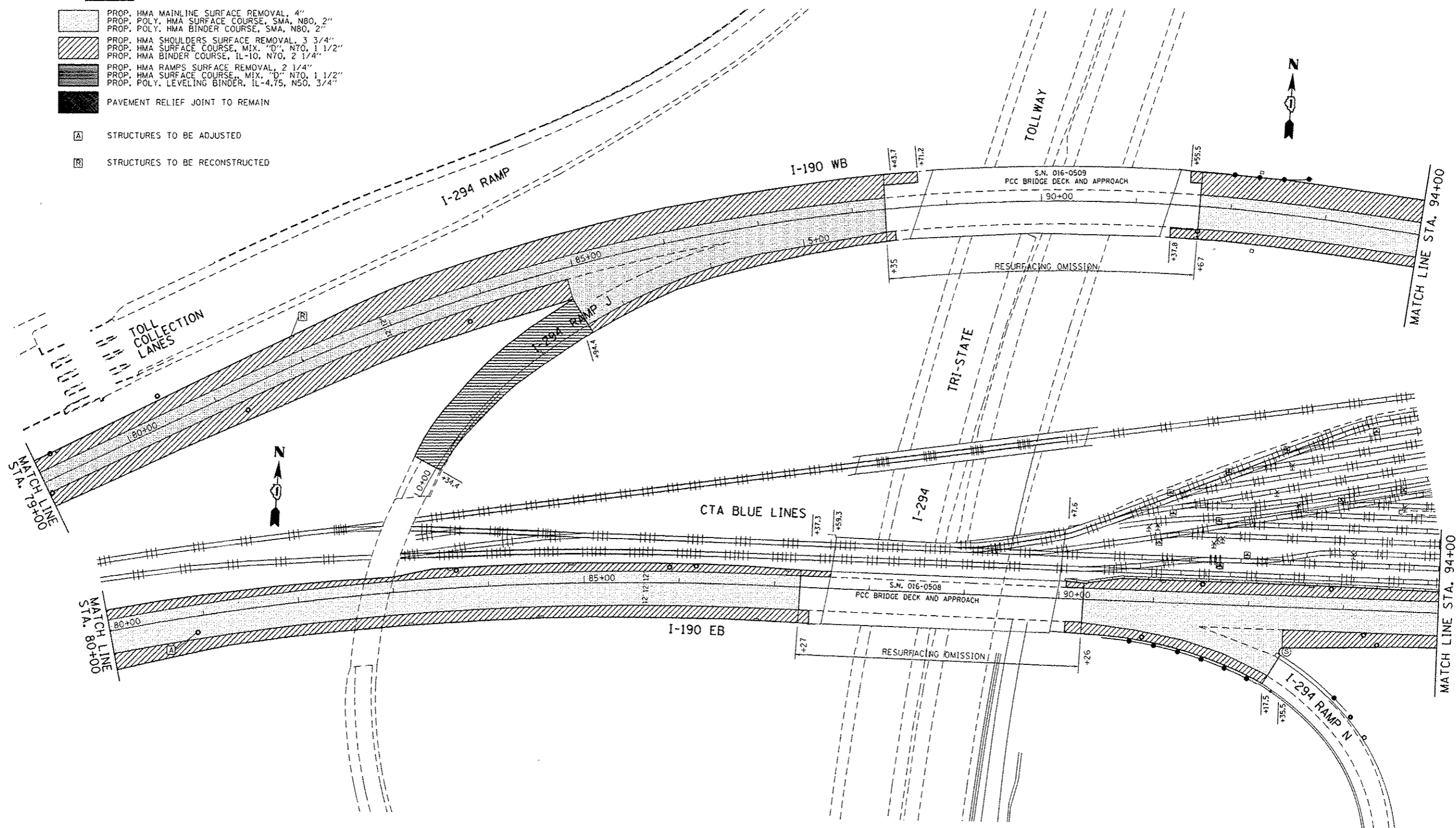


LEGEND

-  PROP. HMA MAINLINE SURFACE REMOVAL, 4"
-  PROP. POLY. HMA SURFACE COURSE, SMA, N80, 2"
-  PROP. POLY. HMA BINDER COURSE, SMA, N80, 2"
-  PROP. HMA SHOULDERS SURFACE REMOVAL, 3 3/4"
-  PROP. HMA SURFACE COURSE, MIX. "D", N70, 1 1/2"
-  PROP. HMA BINDER COURSE, IL-10, N70, 2 1/4"
-  PROP. HMA RAMPS SURFACE REMOVAL, 2 1/4"
-  PROP. HMA SURFACE COURSE, MIX. "D", N70, 1 1/2"
-  PROP. POLY. LEVELING BINDER, IL-4.75, N50, 3/4"
-  PAVEMENT RELIEF JOINT TO REMAIN

-  STRUCTURES TO BE ADJUSTED
-  STRUCTURES TO BE RECONSTRUCTED



Rev. Sheet 1-3-13

| | | | | | | | | | | | |
|-------------|-----------------------|------------------------------|-----------------------|---|---|---------------------------|-----------------------|--------|--------------|-----------|--|
| FILE NAME : | USER NAME : rodriguez | DESIGNED - | REVISED - LC 11/29/12 | STATE OF ILLINOIS DEPARTMENT OF TRANSPORTATION | ROADWAY PLANS I-190 (O'HARE AIRPORT TO I-90) | F.A.I. RTE. | SECTION | COUNTY | TOTAL SHEETS | SHEET NO. | |
| | | DRAWN - | REVISED - | | | 190 | (0101.6 & 0102.5)RS-2 | COOK | 85 | 20 | |
| | | CHECKED - | REVISED - | | | CONTRACT NO. 60T33 | | | | | |
| | | DATE - | REVISED - | | | ILLINOIS FED. AID PROJECT | | | | | |
| | | PLOT SCALE = 1/8" = 1' / 32" | | SHEET OF SHEETS STA. TO STA. | | | | | | | |