

F.A.U. RTE.	SECTION	COUNTY	TOTAL SHEETS	SHEET NO.
2943	3162A-N-1	COOK	42	1
ILLINOIS			CONTRACT NO. 60T47	

STATE OF ILLINOIS
DEPARTMENT OF TRANSPORTATION
DIVISION OF HIGHWAYS

PROPOSED
HIGHWAY PLANS

F.A.U. ROUTE 2943: BURNHAM AVE
AT RIVER OAKS DRIVE
SECTION: 3162A-N-1
TRAFFIC SIGNAL MODERNIZATION; CHANNELIZATION
PROJECT: ACHSIP-2943(018)
COOK COUNTY
C-91-364-12

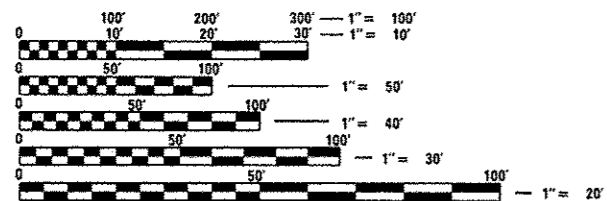
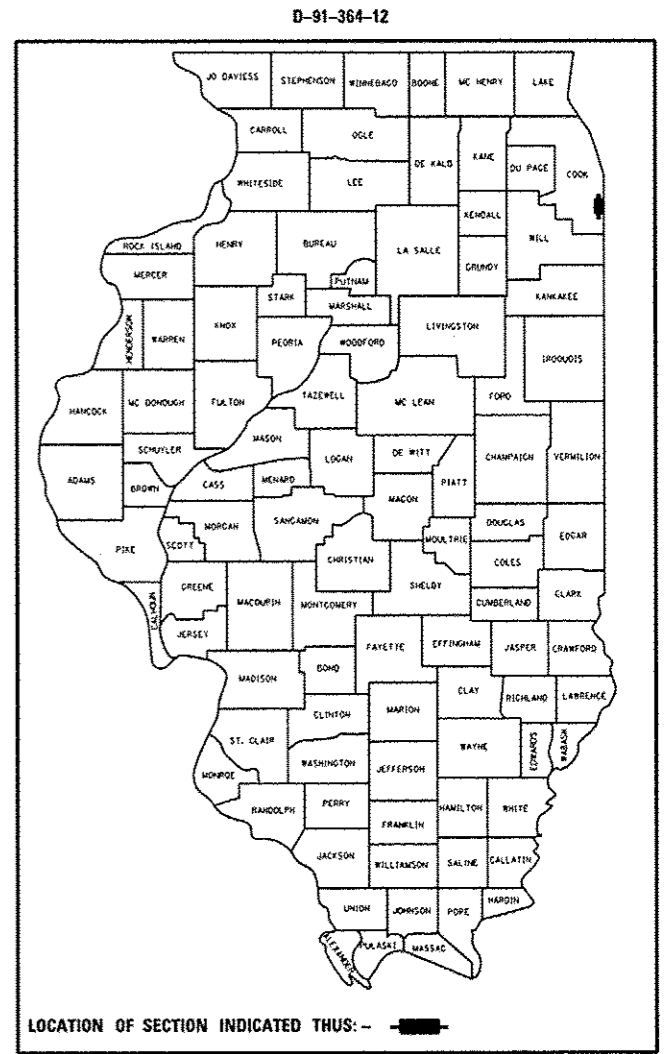
FOR INDEX OF SHEETS, SEE SHEET NO. 2

THE PROJECT IS LOCATED IN THE
 CITY OF CALUMET

TRAFFIC DATA

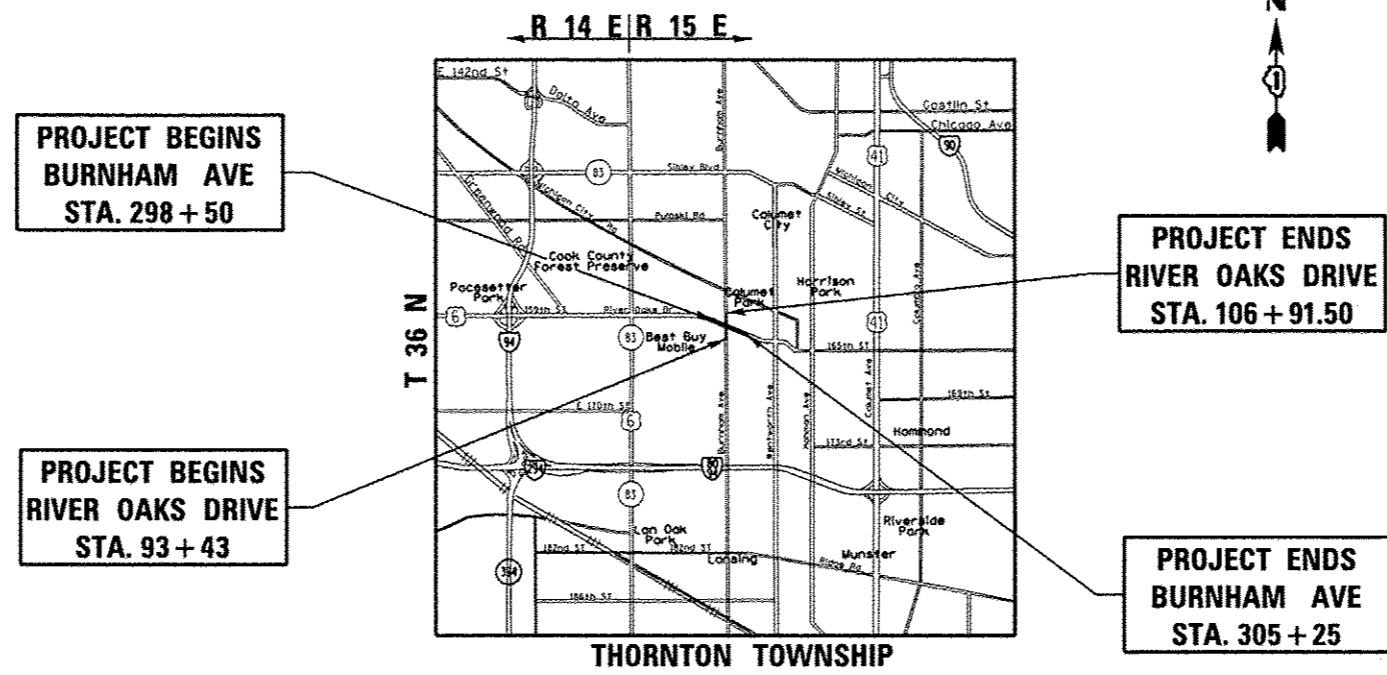
2010 ADT: 12,300 (BURNHAM AVE)
 19,200 (RIVER OAKS DRIVE)

POSTED SPEED LIMIT: 35 MPH (BURNHAM AVE)
 40-35 MPH (RIVER OAKS DRIVE)



FULL SIZE PLANS HAVE BEEN PREPARED USING STANDARD ENGINEERING SCALES. REDUCED SIZED PLANS WILL NOT CONFORM TO STANDARD SCALES. IN MAKING MEASUREMENTS ON REDUCED PLANS, THE ABOVE SCALES MAY BE USED.

J.U.L.I.E.
 JOINT UTILITY LOCATION INFORMATION FOR EXCAVATION
 1-800-892-0123
 OR 811



GROSS LENGTH OF PROJECT (BURNHAM AVE AND RIVER OAKS DRIVE) = 1773.50 FT. = 0.336 MILE
 NET LENGTH OF PROJECT (BURNHAM AVE AND RIVER OAKS DRIVE) = 1773.50 FT. = 0.336 MILE

PROJECT ENGINEER: ROBERT BORO (847) 705-4237
 PROJECT MANAGER: ISSAM RAYYAN (847) 705-4178

CONTRACT NO. 60T47

STATE OF ILLINOIS
 DEPARTMENT OF TRANSPORTATION
 DIVISION OF HIGHWAYS

SUBMITTED October 19 20 12

John Fortmann
 DEPUTY DIRECTOR OF HIGHWAYS, REGION ENGINEER

Dec 7 20 12
John D. Baramelli
 acting ENGINEER OF DESIGN AND ENVIRONMENT

Dec 7 20 12
William R. Freyer
 acting DIRECTOR OF HIGHWAYS, CHIEF ENGINEER

PRINTED BY THE AUTHORITY
OF THE STATE OF ILLINOIS