

F.A.P. RTE.	SECTION	COUNTY	TOTAL SHEETS	SHEET NO.
341	60B-1-BR(12)	COOK	11	1
		ILLINOIS	CONTRACT NO. 60T67	

STATE OF ILLINOIS
DEPARTMENT OF TRANSPORTATION

DIVISION OF HIGHWAYS

**PROPOSED
HIGHWAY PLANS**

F.A.P. ROUTE 341: US 14 (PETERSON AVE)

OVER NORTH SHORE CHANNEL

SECTION: 60B-1-BR(12)

SUBSTRUCTURE & STRUCTURAL STEEL REPAIRS

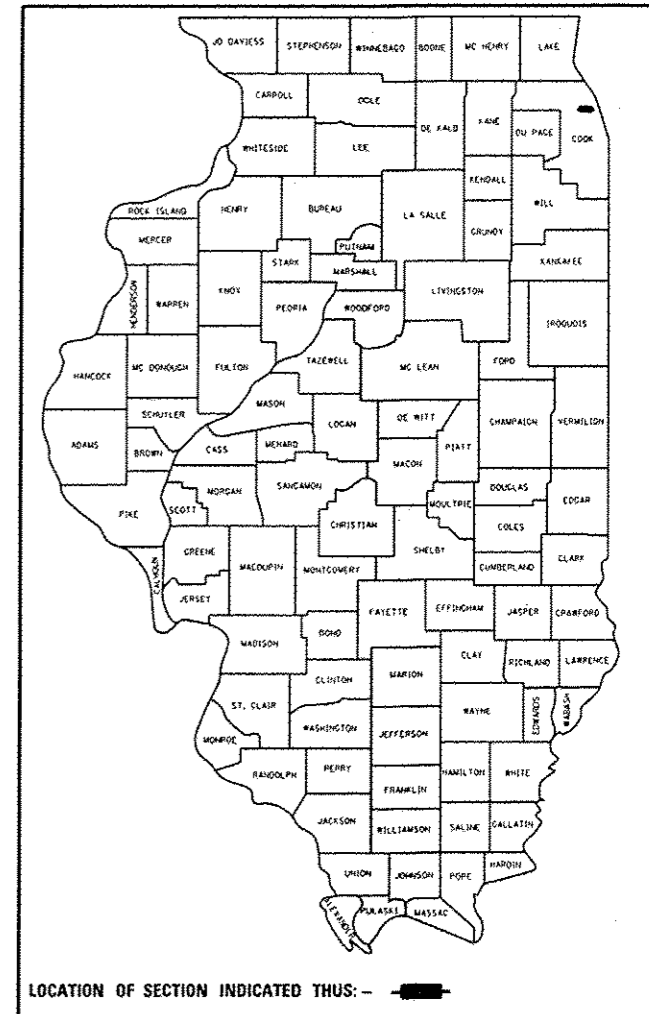
COOK COUNTY

C-91-416-12

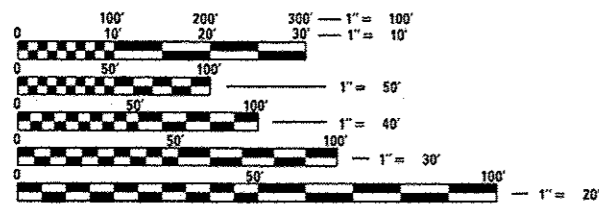
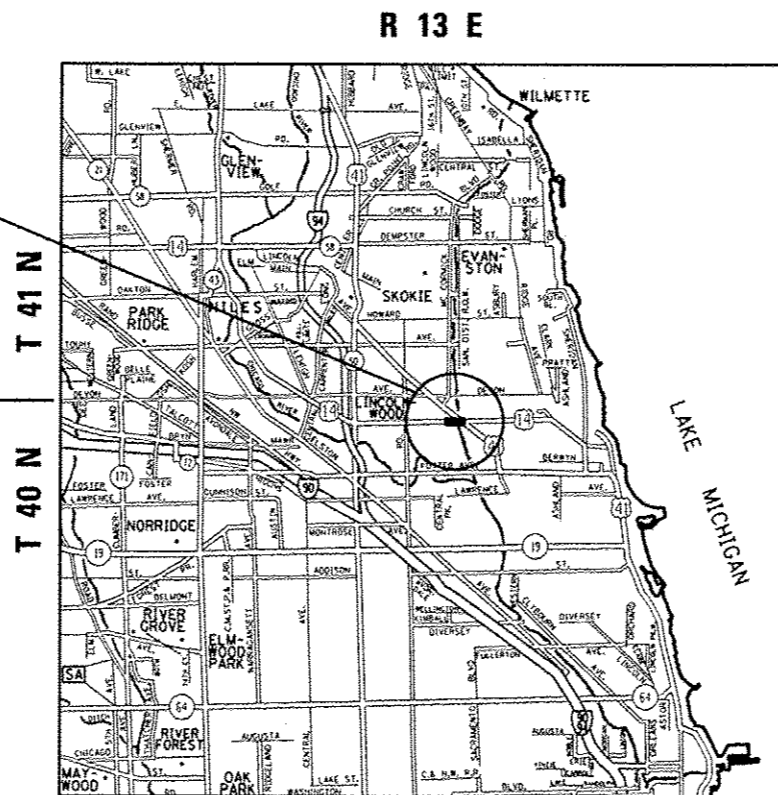
FOR INDEX OF SHEETS, SEE SHEET NO.

THIS IMPROVEMENT IS LOCATED
IN THE CITY OF CHICAGO

D-91-416-12



SN 016-0367 US 14 (PETERSON AVE)
OVER NORTH SHORE CHANNEL



FULL SIZE PLANS HAVE BEEN PREPARED USING STANDARD ENGINEERING SCALES. REDUCED SIZED PLANS WILL NOT CONFORM TO STANDARD SCALES. IN MAKING MEASUREMENTS ON REDUCED PLANS, THE ABOVE SCALES MAY BE USED.

C.U.A.N.
CHICAGO UTILITY ALERT NETWORK
1-312-744-7000

TRAFFIC DATA

ADT = 32500 (2011)

POSTED SPEED LIMIT = 30 MPH

JEFFERSON TOWNSHIP

PROJECT ENGINEER: ROBERT BORO (847) 705-4237
PROJECT MANAGER: ISSAM RAYYAN (847) 705-4178

GROSS AND NET LENGTH = 141.0 FT. = 0.0267 MILE

CONTRACT NO. 60T67

STATE OF ILLINOIS
DEPARTMENT OF TRANSPORTATION
DIVISION OF HIGHWAYS

SUBMITTED October 19 20 12
John Fortmann
DEPUTY DIRECTOR OF HIGHWAYS, REGION ENGINEER

Dec 7 20 12
John D. Baranzelli PE/IC
acting ENGINEER OF DESIGN AND ENVIRONMENT

Dec 7 20 12
William R. Frey/IC
acting DIRECTOR OF HIGHWAYS, CHIEF ENGINEER

PRINTED BY THE AUTHORITY
OF THE STATE OF ILLINOIS