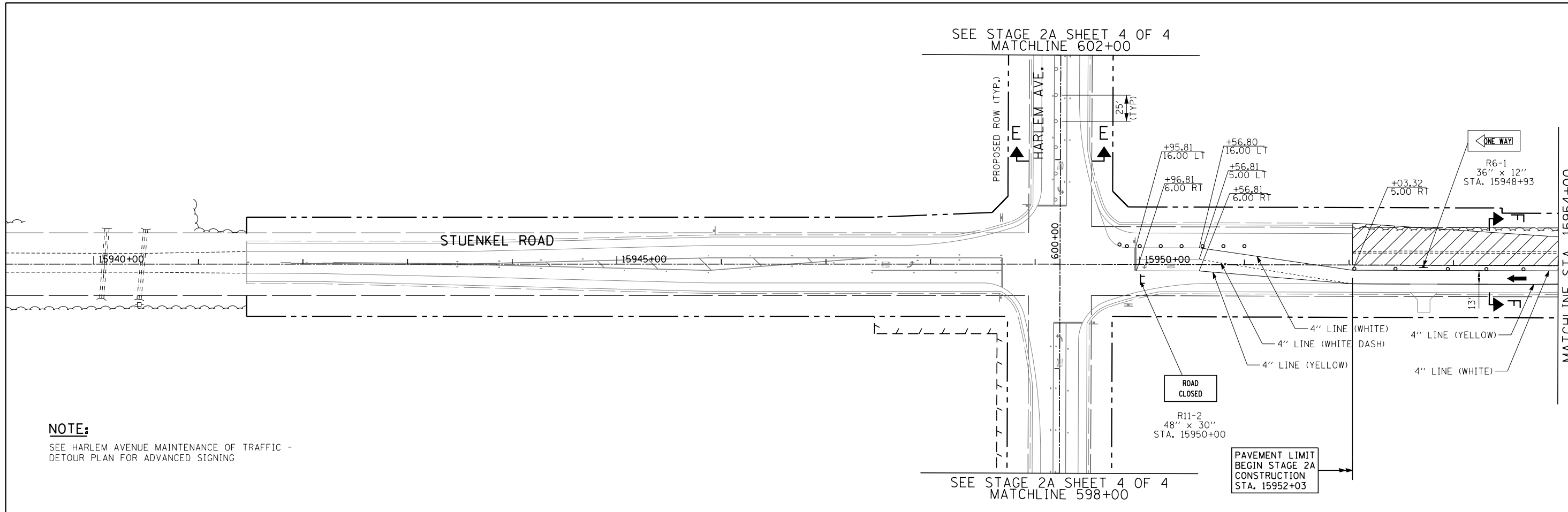
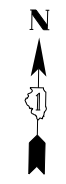
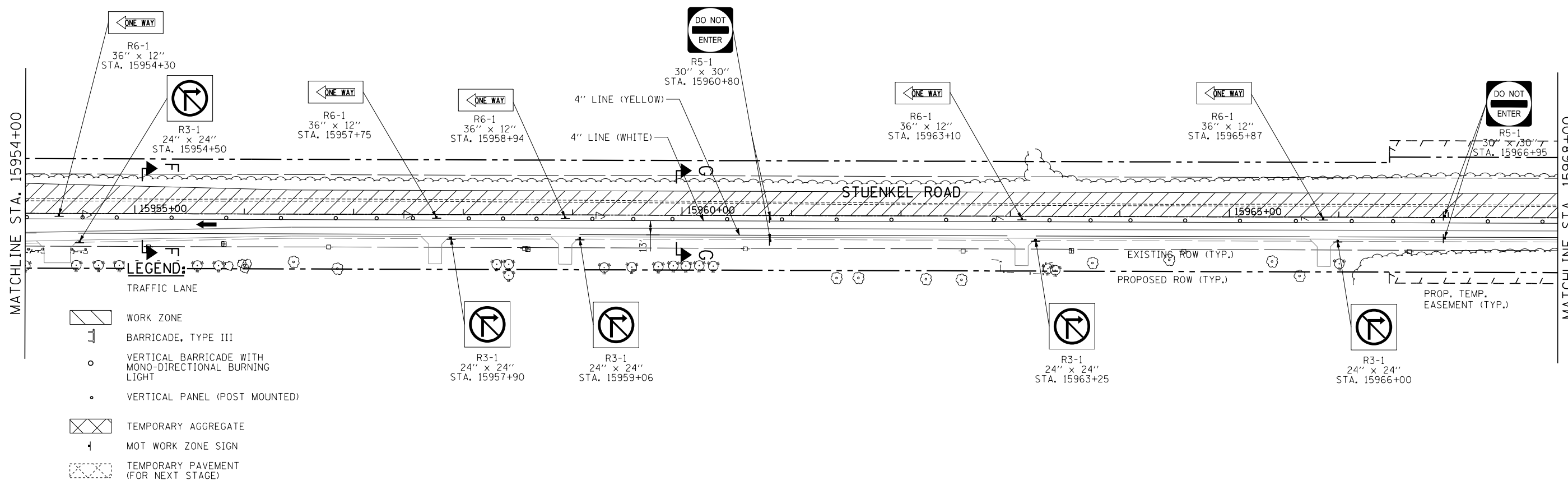


SEE STAGE 2A SHEET 4 OF 4
MATCHLINE 602+00



NOTE:
SEE HARLEM AVENUE MAINTENANCE OF TRAFFIC -
DETOUR PLAN FOR ADVANCED SIGNING

SEE STAGE 2A SHEET 4 OF 4
MATCHLINE 598+00



TYLIN INTERNATIONAL
USER NAME =
PLOT SCALE =
PLOT DATE =

DESIGNED - JTP	REVISED -
DRAWN - JTP	REVISED -
CHECKED - JPM	REVISED -
DATE - 9/19/2012	REVISED - 11/2/2012

STATE OF ILLINOIS
DEPARTMENT OF TRANSPORTATION

STUENKEL ROAD AT I-57 (HARLEM AVENUE TO RIDGELAND AVENUE)
MAINTENANCE OF TRAFFIC PLAN - STAGE 2A - STUENKEL ROAD
SCALE: 1" = 50' SHEET 1 OF 3 SHEETS STA. 15941+46 TO STA. 15968+00

F.A. RTE.	SECTION	COUNTY	TOTAL SHEETS	SHEET NO.
57	2012-048R	WILL	206	53
CONTRACT NO. 60V41			ILLINOIS FED. AID PROJECT	