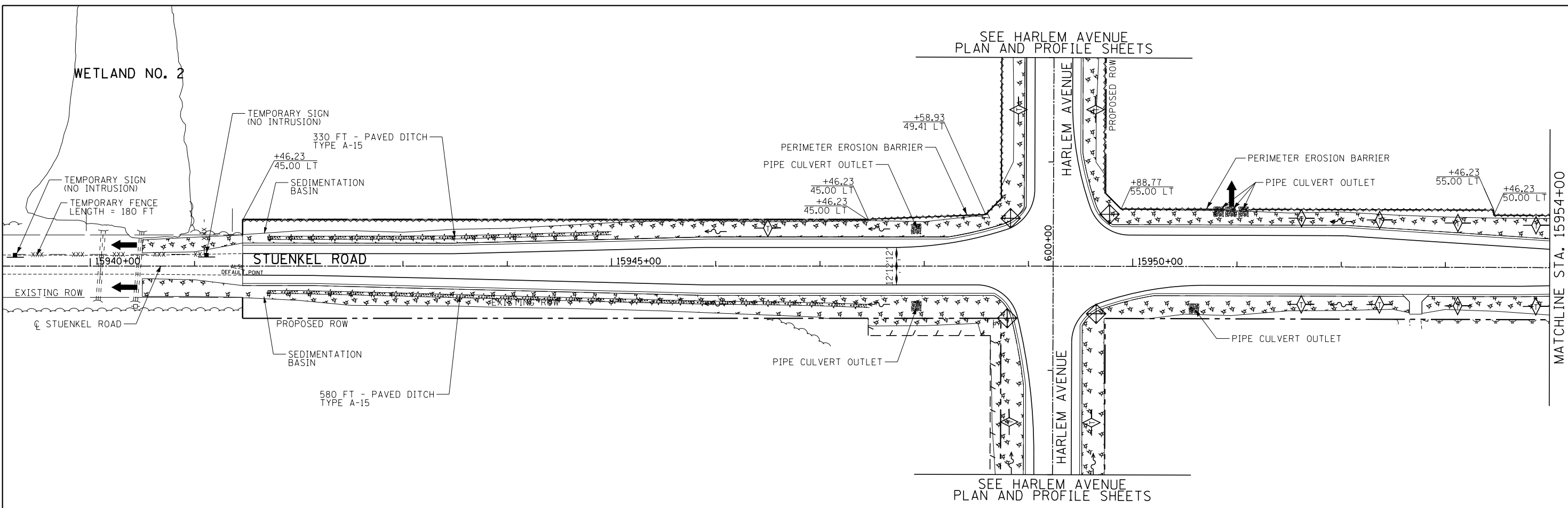


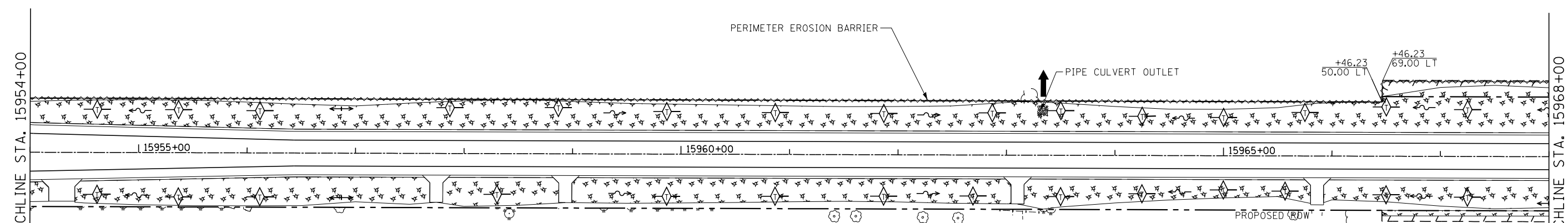


SEE HARLEM AVENUE
PLAN AND PROFILE SHEETS



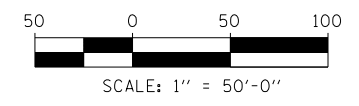
SEE HARLEM AVENUE
PLAN AND PROFILE SHEETS

MATCHLINE STA. 15954+00



EROSION CONTROL LEGEND:

- MULCH, EROSION CONTROL METHOD 2
- SEEDING, CLASS 4B
- INLET FILTERS
- PERIMETER EROSION BARRIER
- TEMPORARY DITCH CHECK
- PIPE CULVERT OUTLET
- 24"x18" SIGN
"WETLAND, NO INTRUSION"
(PAID AS TEMPORARY INFORMATIONAL SIGN)
- xxx - xxx - TEMPORARY FENCE



TYLIN INTERNATIONAL	USER NAME =	DESIGNED - PP	REVISED -
	PLOT SCALE =	DRAWN - PP	REVISED -
	PLOT DATE =	CHECKED - JPM	REVISED -
		DATE - 9/19/2012	REVISED - 11/2/2012

**STATE OF ILLINOIS
DEPARTMENT OF TRANSPORTATION**

STUENKEL ROAD AT I-57 (HARLEM AVENUE TO RIDGELAND AVENUE)		F.A. RTE.	SECTION	COUNTY	TOTAL SHEETS	SHEET NO.
STUENKEL EROSION CONTROL PLAN		57	2012-048R	WILL	206	57
SCALE: 1" = 50'		SHEET 1 OF 4 SHEETS		STA. 15941+46 TO STA. 15968+00		CONTRACT NO. 60V41
						ILLINOIS FED. AID PROJECT