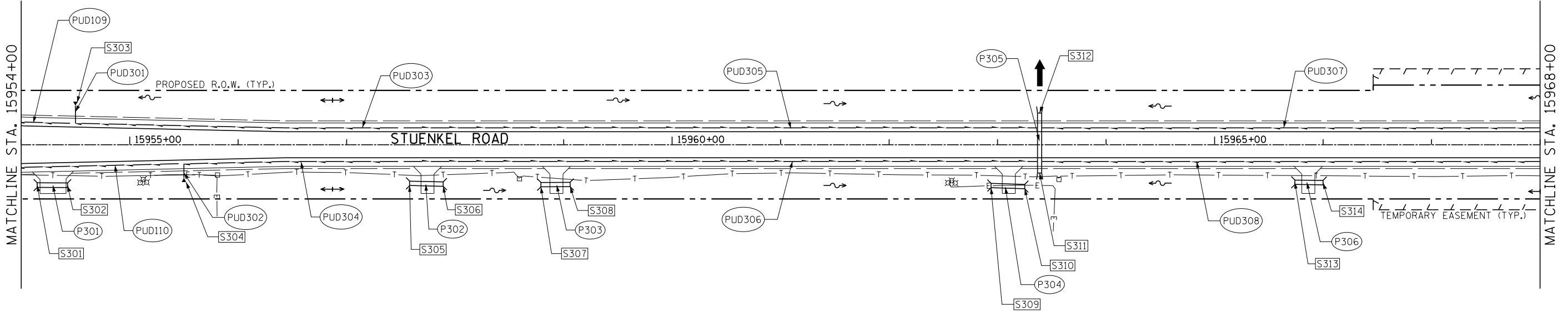
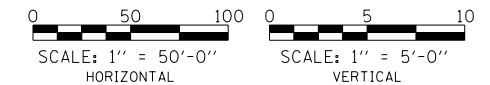


PLAN	SURVEYED	BY	DATE
NOTE BOOK	ALIGNMENT CHECKED		
NO.	RT. OF WAY CHECKED		
	CADD FILE NAME		

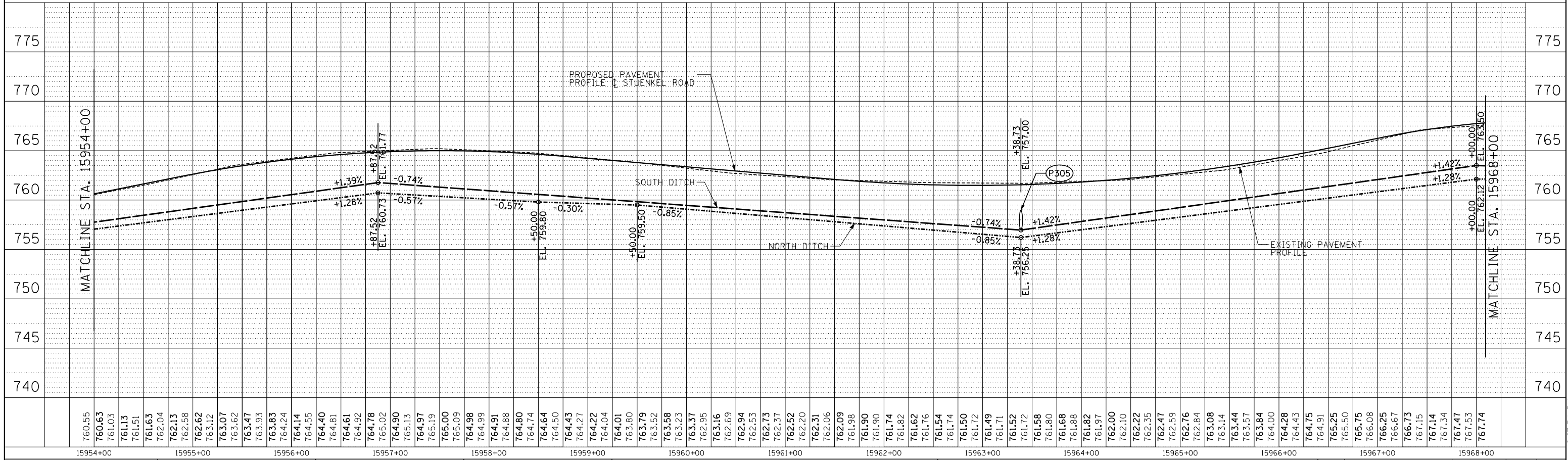


NOTES:

- 1. EXISTING ROW LINEWORK HAS BEEN OMITTED FOR CLARITY.
- 2. PROPOSED PIPE UNDERDRAINS HAVE BEEN OFFSET FOR CLARITY.



PROFILE	SURVEYED	BY	DATE
NOTE BOOK	GRADES CHECKED		
NO.	STRUCTURE NOTATIONS CHKD		



TYLIN INTERNATIONAL	USER NAME =	DESIGNED -	PP	REVISED -	
	PLOT SCALE =	DRAWN -	PP	REVISED -	
	PLOT DATE =	CHECKED -	JPM	REVISED -	
		DATE -	9/19/2012	REVISED -	11/2/2012

**STATE OF ILLINOIS
DEPARTMENT OF TRANSPORTATION**

**STUENKEL ROAD AT I-57 (HARLEM AVENUE TO RIDGELAND AVENUE)
PROPOSED DRAINAGE PLAN AND PROFILE (STUENKEL ROAD)**

SCALE: 1" = 50' SHEET 3 OF 9 SHEETS STA. 15954+00 TO STA. 15968+00

F.A.I. RTE.	SECTION	COUNTY	TOTAL SHEETS	SHEET NO.
57	2012-048R	WILL	206	67
CONTRACT NO. 60V41				

ILLINOIS FED. AID PROJECT