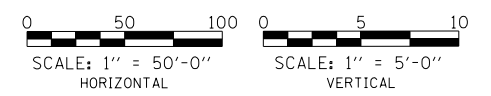
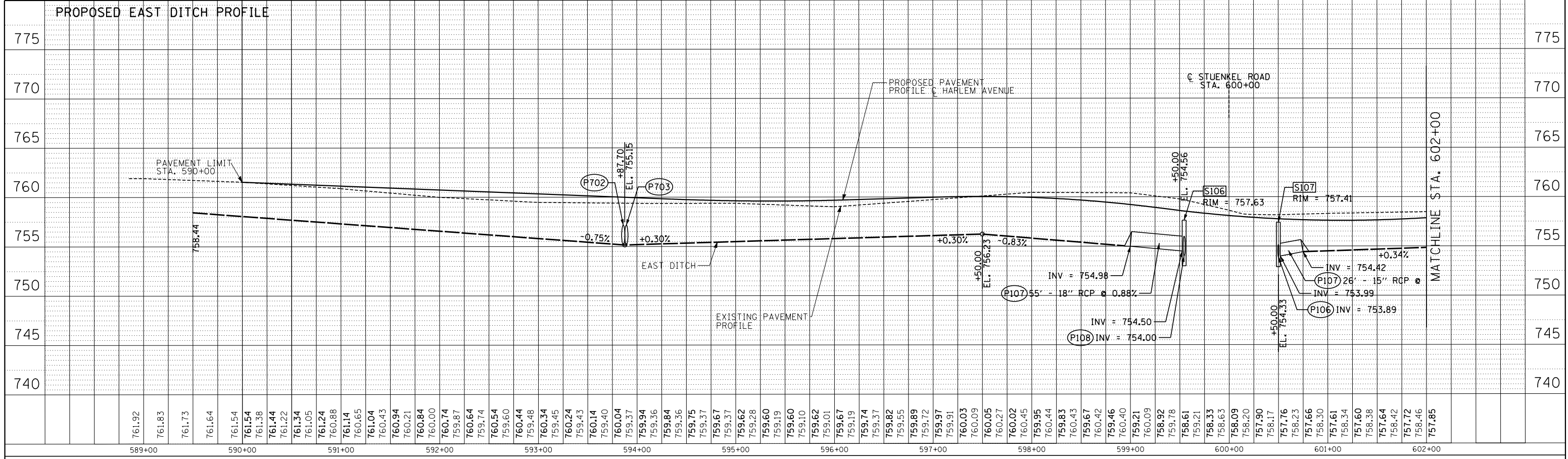
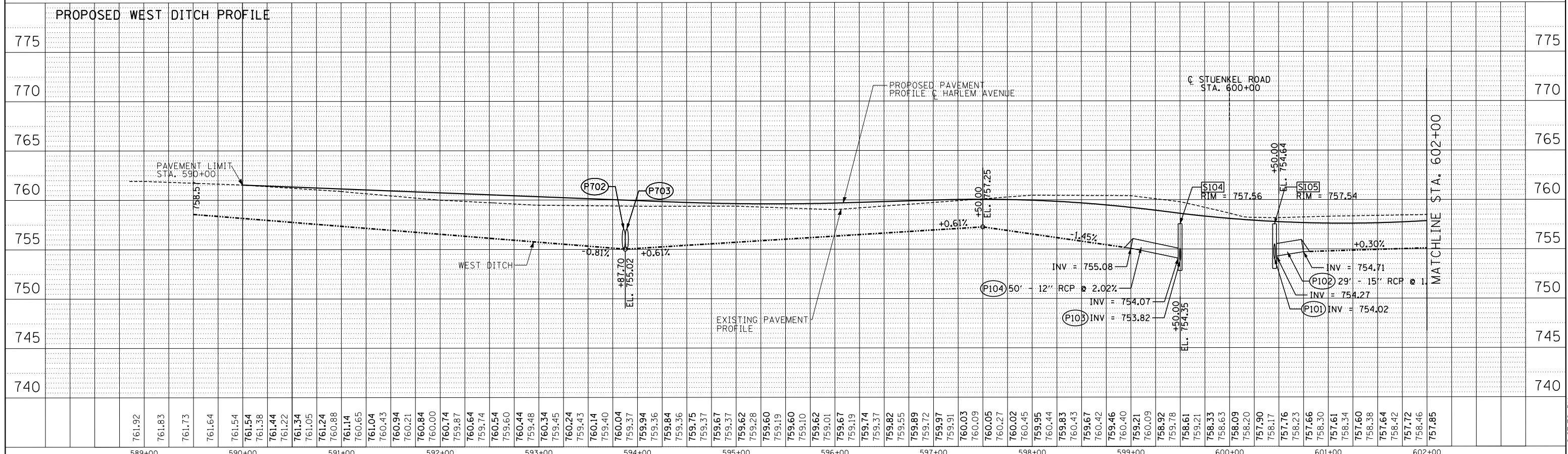


PLAN	DATE
SURVEYED	BY
ALIGNED	
CHECKED	
RT. OF WAY	
CHECKED	
NO.	
NOTE BOOK	
NO.	
CADD FILE NAME	



PROFILE	DATE
SURVEYED	BY
GRADES	
CHECKED	
B.M. NOTED	
NO.	
STRUCTURE	
NOTATIONS	
CHRD	



**TYLIN INTERNATIONAL**

USER NAME =	DESIGNED - PP	REVISED -
PLOT SCALE =	DRAWN - PP	REVISED -
PLOT DATE =	CHECKED - JPM	REVISED -
	DATE - 9/19/2012	REVISED - 11/2/2012

**STATE OF ILLINOIS  
DEPARTMENT OF TRANSPORTATION**

**STUENKEL ROAD AT I-57 (HARLEM AVENUE TO RIDGELAND AVENUE)  
PROPOSED DRAINAGE PROFILE (HARLEM AVENUE)**

SCALE: 1" = 50' SHEET 8 OF 9 SHEETS STA. 590+00 TO STA. 602+00

F.A.I. RTE.	SECTION	COUNTY	TOTAL SHEETS	SHEET NO.
57	2012-048R	WILL	206	72
CONTRACT NO. 60V41			ILLINOIS FED. AID PROJECT	