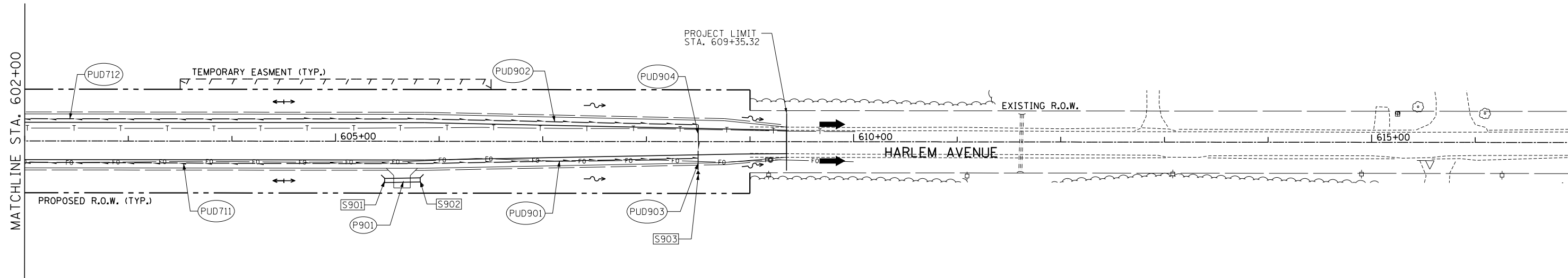
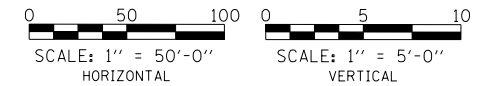


PLAN	SURVEYED	BY	DATE
	ALIGNED		
	CHECKED		
	NO. OF WAY CHECKED		
	CADD FILE NAME		

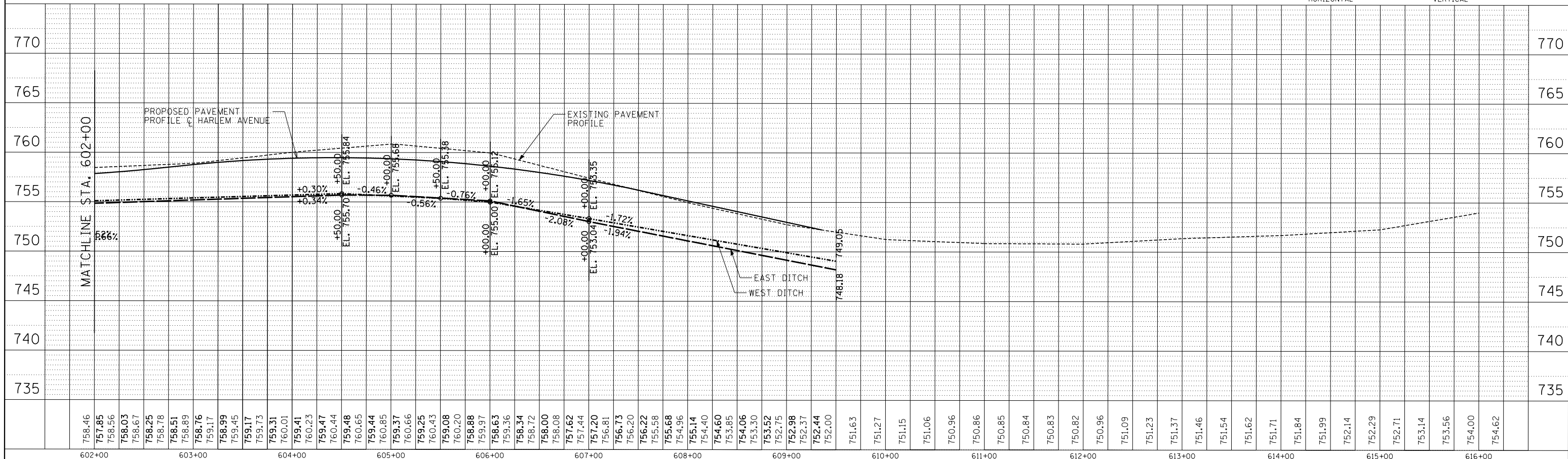


NOTES:

- EXISTING ROW LINWORK HAS BEEN OMITTED FOR CLARITY.
- PROPOSED PIPE UNDERDRAINS HAVE BEEN OFFSET FOR CLARITY.



PROFILE	SURVEYED	BY	DATE
	GRADES CHECKED		
	GRADES CHECKED		
	STRUCTURE NOTATIONS CHRD		



TYLIN INTERNATIONAL USER NAME = PLOT SCALE = PLOT DATE =	DESIGNED - PP	REVISED -	STATE OF ILLINOIS DEPARTMENT OF TRANSPORTATION STUENKEL ROAD AT I-57 (HARLEM AVENUE TO RIDGELAND AVENUE) PROPOSED DRAINAGE PLAN AND PROFILE (HARLEM AVENUE)	F.A.I. RTE. 57	SECTION 2012-048R	COUNTY WILL	TOTAL SHEETS 206	SHEET NO. 73		
	DRAWN - PP	REVISED -		SCALE: 1" = 50'		SHEET 9 OF 9 SHEETS	STA. 602+00 TO STA. 609+00	CONTRACT NO. 60V41		
	CHECKED - JPM	REVISED -		ILLINOIS FED. AID PROJECT						
	DATE - 9/19/2012	REVISED - 11/2/2012								