
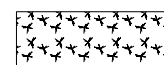
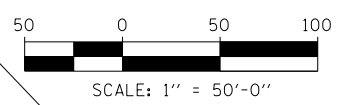


**LANDSCAPING LEGEND:**

- |  |  |
|--|--|
|  <p>EROSION CONTROL BLANKET<br/>SEEDING, CLASS 2A<br/>NITROGEN, PHOSPHORUS, AND POTASSIUM<br/>FERTILIZER NUTRIENTS<br/>TOPSOIL EXCAVATION AND PLACEMENT, 4"</p> |  <p>EROSION CONTROL BLANKET<br/>SEEDING, CLASS 4B<br/>TOPSOIL FURNISH AND PLACE, 4"</p> |
|--|--|



**TYLIN** INTERNATIONAL

USER NAME =	DESIGNED - JTP	REVISED -
PLOT SCALE =	DRAWN - JTP	REVISED -
PLOT DATE =	CHECKED - JPM	REVISED -
	DATE - 9/19/2012	REVISED - 11/2/2012

**STATE OF ILLINOIS  
DEPARTMENT OF TRANSPORTATION**

**STUENKEL ROAD AT I-57 (HARLEM AVENUE TO RIDGELAND AVENUE)  
STUENKEL ROAD LANDSCAPING PLAN**

F.A. RTE.	SECTION	COUNTY	TOTAL SHEETS	SHEET NO.
57	2012-048R	WILL	206	105
CONTRACT NO. 60V41			ILLINOIS FED. AID PROJECT	