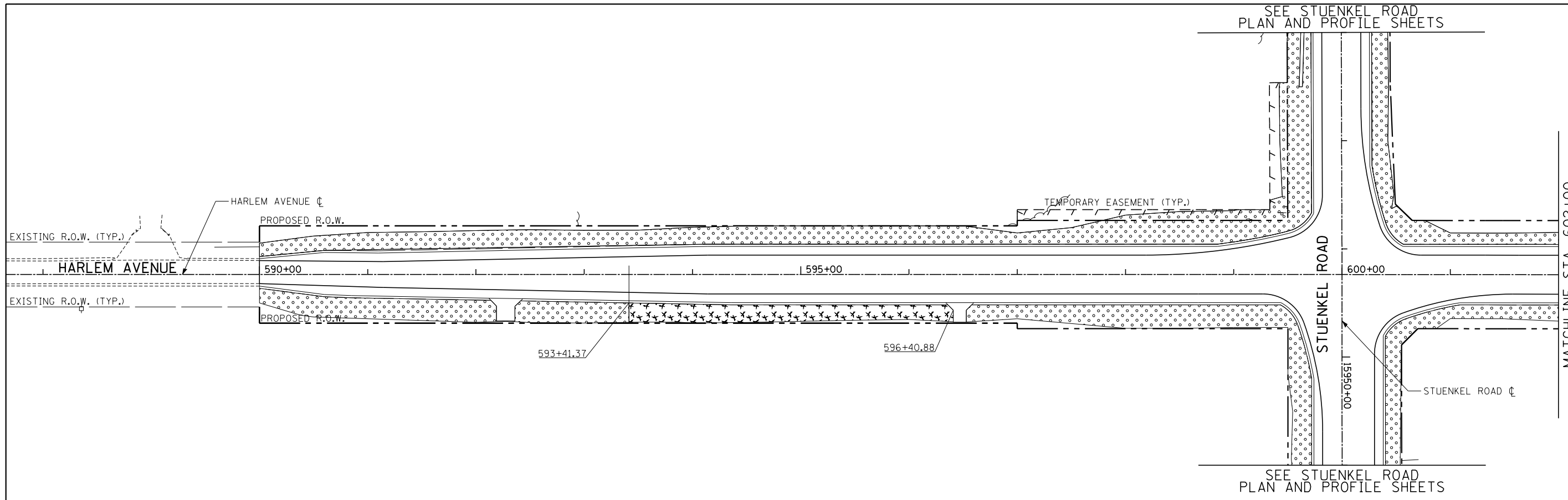
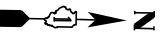
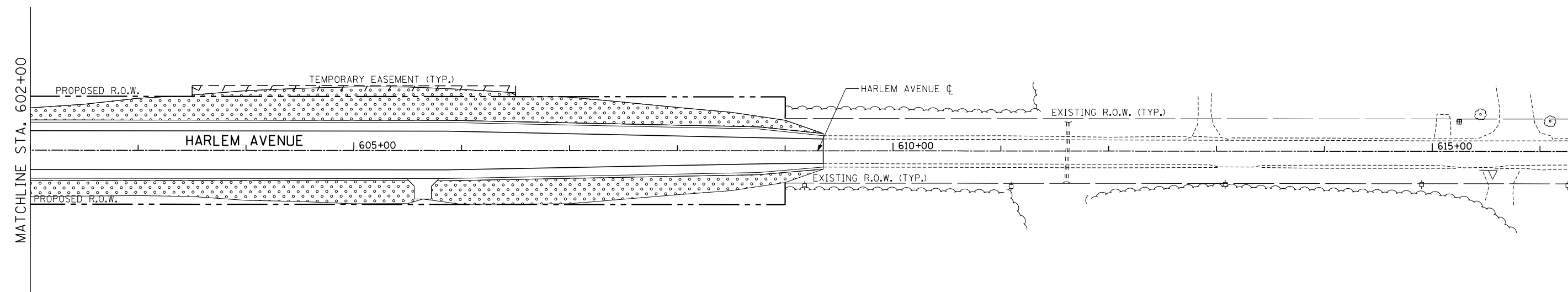


SEE STUENKEL ROAD
PLAN AND PROFILE SHEETS

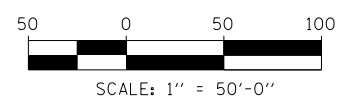


SEE STUENKEL ROAD
PLAN AND PROFILE SHEETS



LANDSCAPING LEGEND:

- EROSION CONTROL BLANKET SEEDING, CLASS 2A NITROGEN, PHOSPHORUS, AND POTASSIUM FERTILIZER NUTRIENTS TOPSOIL EXCAVATION AND PLACEMENT, 4"
- EROSION CONTROL BLANKET SEEDING, CLASS 4B TOPSOIL FURNISH AND PLACE, 4"



TYLIN INTERNATIONAL	USER NAME =	DESIGNED - JTP	REVISED -
	PLOT SCALE =	DRAWN - JTP	REVISED -
	PLOT DATE =	CHECKED - JPM	REVISED -
		DATE - 9/19/2012	REVISED - 11/2/2012

**STATE OF ILLINOIS
DEPARTMENT OF TRANSPORTATION**

**STUENKEL ROAD AT I-57 (HARLEM AVENUE TO RIDGELAND AVENUE)
HARLEM AVENUE LANDSCAPING PLAN**

SCALE: 1" = 50' SHEET 4 OF 4 SHEETS STA. 590+00 TO STA. 609+35

F.A. RTE.	SECTION	COUNTY	TOTAL SHEETS	SHEET NO.
57	2012-048R	WILL	206	107
CONTRACT NO. 60V41				
ILLINOIS FED. AID PROJECT				