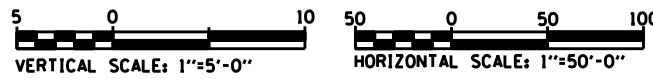
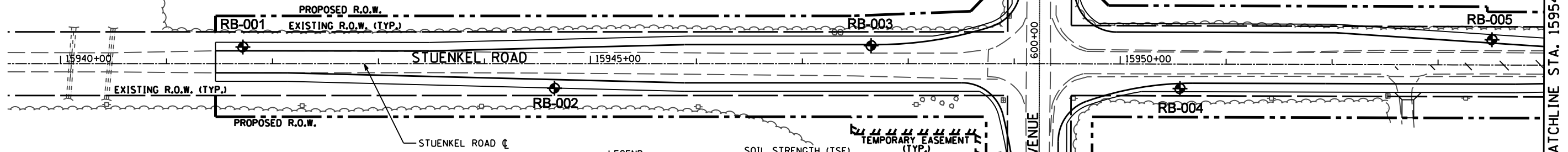


PLAN	SURVEYED	DATE
NOTE BOOK	PLOTTED	
NO.	CHECKED	
	AT	
	BY	
	FILE NAME	

PROFILE	SURVEYED	DATE
NOTE BOOK	PLOTTED	
NO.	CHECKED	
	AT	
	BY	
	FILE NAME	

SEE HARLEM AVENUE  
PLAN AND PROFILE SHEETS



**LEGEND**

N-VALUE

BORING NUMBER  
STATION  
OFFSET  
ELEVATION

SOIL STRENGTH (TSF)  
B-BULGE  
S-SHEAR  
P-POCKET PENETROMETER

MOISTURE CONTENT (%)  
NR=NO RECOVERY

GROUNDWATER ELEVATION

FIRST ENCOUNTER  
AT COMPLETION  
24 HRS WATER LEVEL

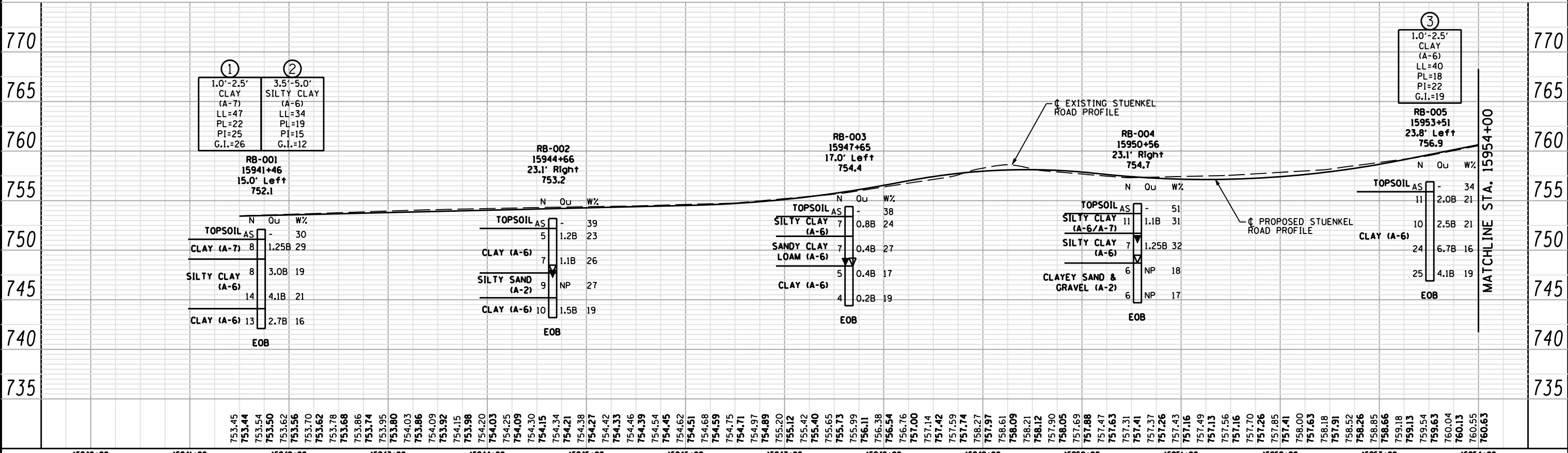
EOB-END OF BORING

**①** SAMPLE INFORMATION

3.5'-5.0'  
SILTY CLAY  
LOAM (A-6)  
LL=35  
PL=17  
PI=18

DEPTH  
CLASSIFICATION  
LL= LIQUID LIMIT  
PL=PLASTIC LIMIT  
PI=PLASTICITY INDEX  
O.C. = ORGANIC CONTENT  
G.I.=GROUP INDEX

AS	-	-
10	2.5P	22
9	NP	7
16	1.5B	14
27	-	12
EOB		



15940+00	15941+00	15942+00	15943+00	15944+00	15945+00	15946+00	15947+00	15948+00	15949+00	15950+00	15951+00	15952+00	15953+00	15954+00				
USER NAME =				DESIGNED - RWC	REVISED -	STATE OF ILLINOIS DEPARTMENT OF TRANSPORTATION				STUENKEL ROAD SOIL BORING PLAN AND PROFILE				F.A. RTÉ.	SECTION	COUNTY	TOTAL SHEETS	SHEET NO.
DRAWN - RWC				REVISOR -	SCALE: 1:5V 1:50H				SHEET NO. 1 OF 10 SHEETS				STA. 15940+00	TO STA. 15954+00		ILLINOIS FED. AID PROJECT		
CHECKED - AJP				DATE - 8/16/2012	CONTRACT NO.				CONTRACT NO.									
PLOT SCALE =				DATE -														
PLOT DATE =																		

Geo Services, Inc.  
Geotechnical, Environmental & Civil Engineering  
805 Amber St., Suite 204  
Naperville, Illinois 60565  
(630) 355-2836