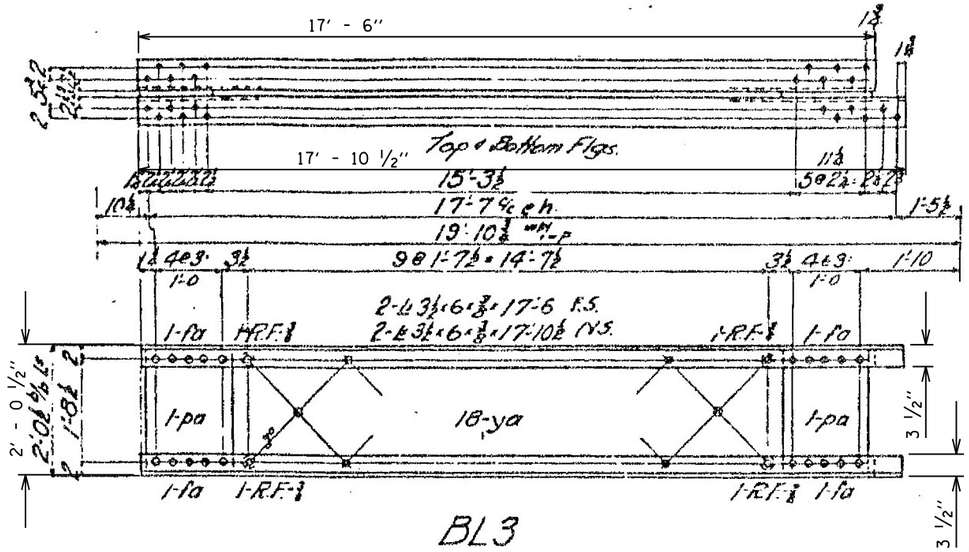

BL3

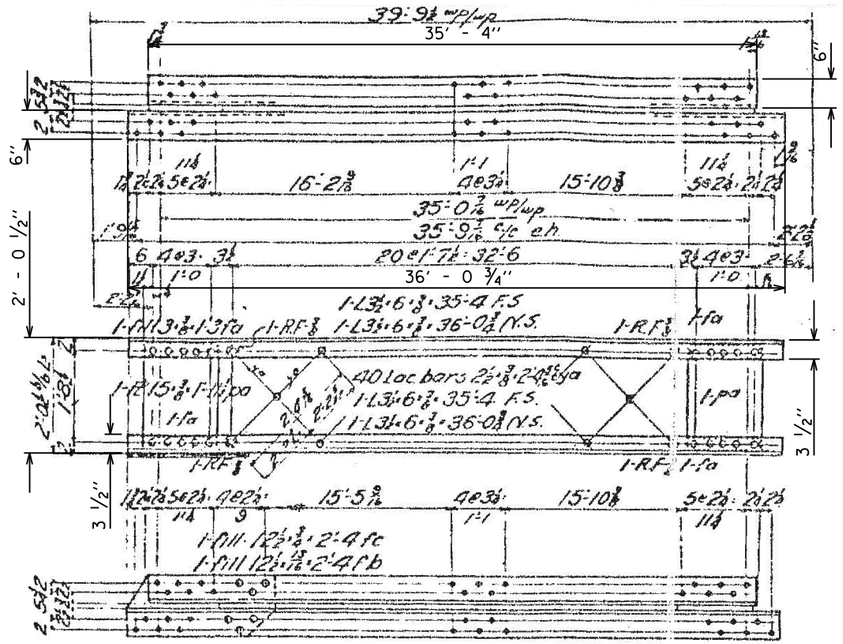

BL1[R]

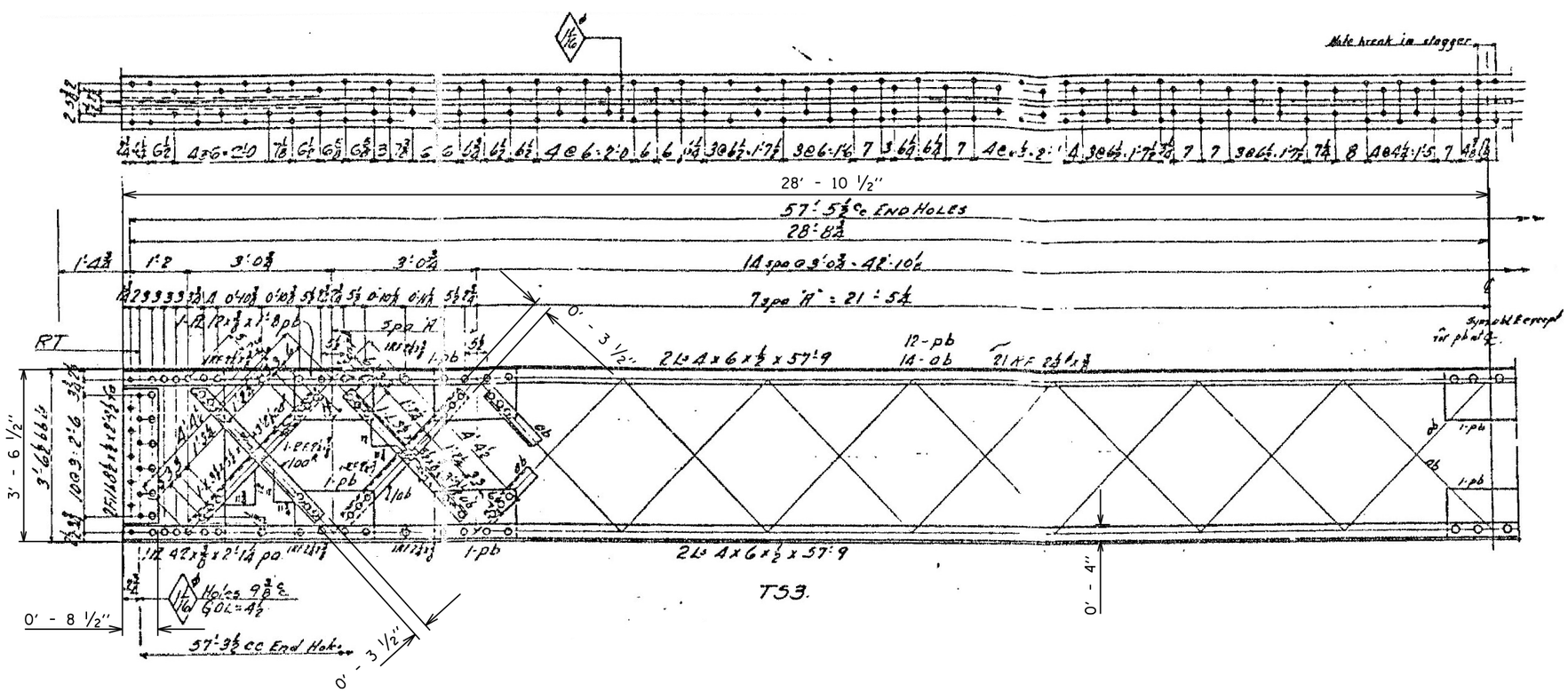

SEE SHEET 11
FOR LOCATION

PAINT BL1[R], BL3 & TS3

FILE NAME = c:\pw_work\pwidot\pughst\d0319399\D108913-sht-plan.dgn	USER NAME = pughst	DESIGNED -	REVISED -	STATE OF ILLINOIS DEPARTMENT OF TRANSPORTATION	IL RTE. 43 /HARLEM AVE. (OVER SANTARY & SHIP CANAL) LOCATION 1: SN 016-0315 EXISTING BRIDGE PLAN	F.A.P. RTE.	SECTION	COUNTY	TOTAL SHEETS	SHEET NO.
		DRAWN -	REVISED -			348	2012-078BP	COOK	36	12
	PLOT SCALE = 100.0000 ' / in.	CHECKED -	REVISED -					CONTRACT NO. 60V87		
$MODELNAME$	PLOT DATE = 11/9/2012	DATE -	REVISED -		SCALE: SHEET 9 OF 25 SHEETS STA. TO STA.			ILLINOIS FED. AID PROJECT		