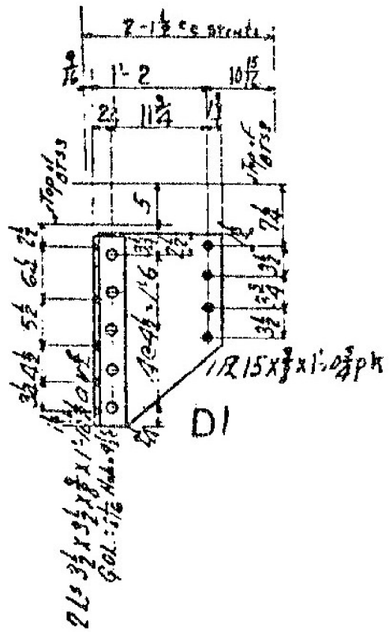



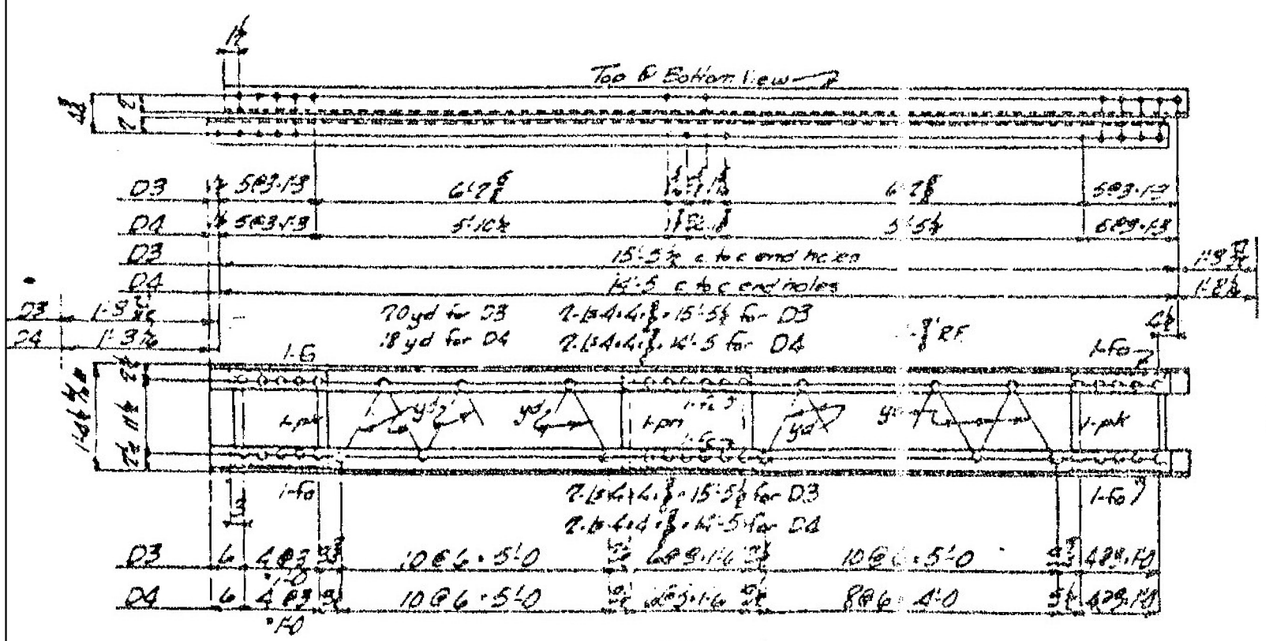

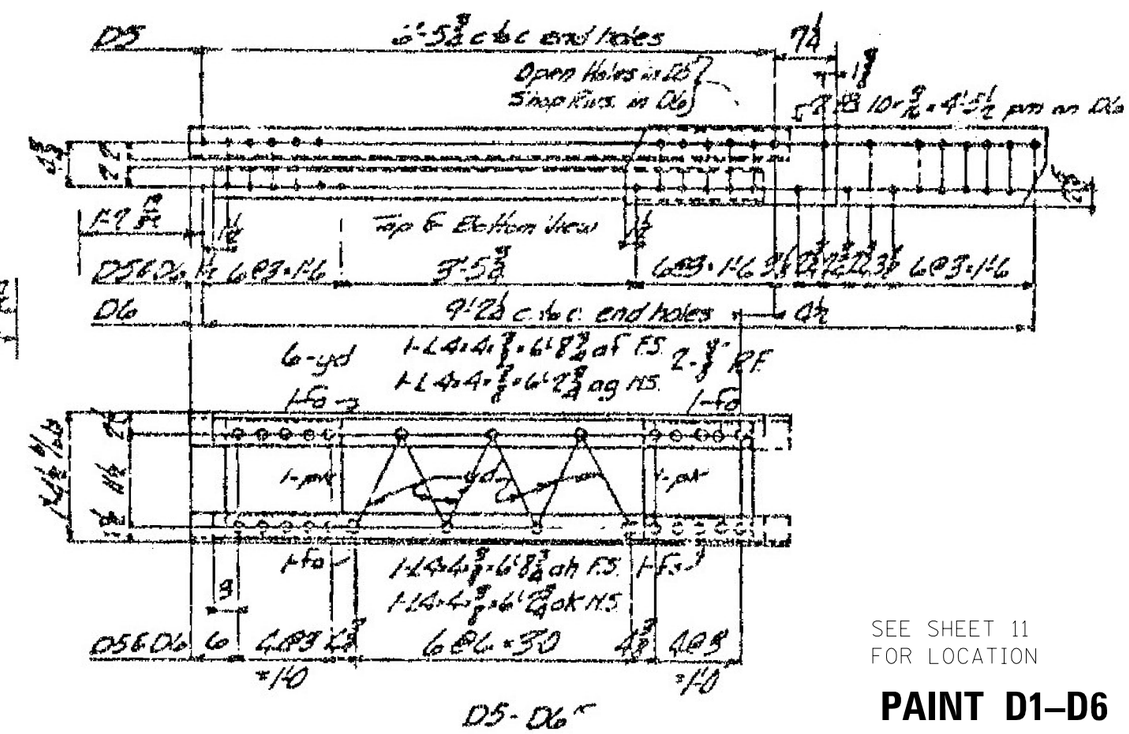

SEE SHEET 11
FOR LOCATION

PAINT D1–D6

FILE NAME = c:\pw_work\pwidot\pughst\d0319399\D1089\3-sht-plan.dgn	USER NAME = pughst	DESIGNED -	REVISED -	STATE OF ILLINOIS DEPARTMENT OF TRANSPORTATION	IL RTE. 43 /HARLEM AVE. (OVER SANTARY & SHIP CANAL) LOCATION 1: SN 016-0315 EXISTING BRIDGE PLAN	F.A.P. RTE.	SECTION	COUNTY	TOTAL SHEETS / SHEET NO.
	PLOT SCALE = 100.0000 ' / in.	DRAWN -	REVISED -			348	2012-078BP	COOK	36 / 18
$MODELNAME$	PLOT DATE = 11/9/2012	CHECKED -	REVISED -			CONTRACT NO. 60V87			
		DATE -	REVISED -		SCALE: SHEET 15 OF 25 SHEETS STA. TO STA.	ILLINOIS FED. AID PROJECT			