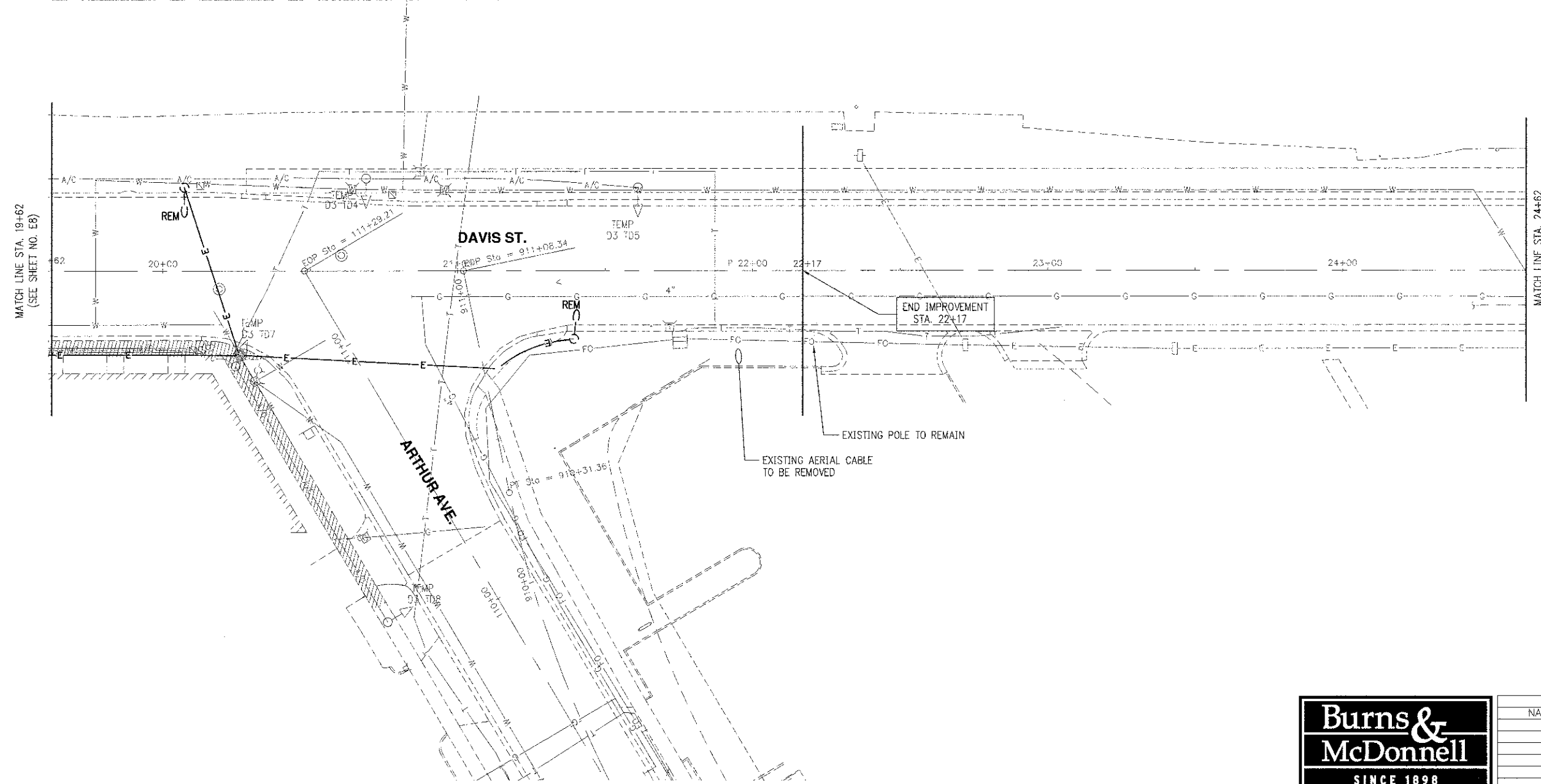



F.A.D. R.T.E.	SECTION	COUNTY	TOTAL SHEETS	SHEET NO.
3512	02-00177-00-WR	COOK	142	93
557+00		562+00		
FED. ROAD DISTRICT	ILLINOIS	FED. AID PROJECT		
CONTRACT NUMBER 63514				



- NOTES:**
- REFER TO DRAWING E1 FOR GENERAL NOTES, LEGEND AND ABBREVIATIONS.
  - REFER TO DRAWINGS E15 THRU E20 FOR DETAILS.
  - REFER TO DRAWING E21 FOR LIGHT POLE SCHEDULE AND DRAWING E22 FOR LIGHTING SINGLE LINE DIAGRAM.
  - ELECTRICAL CONTRACTOR SHALL DISCONNECT EXISTING LIGHT POLE POWER FEEDS FROM SUPPLY POINTS. EXISTING UNDERGROUND WIRING/CONDUITS SHALL BE ABANDONED IN PLACE. EXISTING POLES/FIXTURES BEING REMOVED SHALL BE TURNED OVER TO THE VILLAGE OF ARLINGTON HEIGHTS. EXISTING FOUNDATION SHALL BE REMOVED COMPLETELY.
  - LOCATION OF EXISTING LIGHT POLES IS APPROXIMATE. FIELD VERIFY EXACT LOCATION.
  - THE CONTRACTOR SHALL REMOVE TEMPORARY LIGHT POLE AND ASSOCIATED TEMPORARY CIRCUIT, CABLE, FOUNDATION, FIXTURE, ETC. AFTER NEW LIGHT POLES AND LIGHT FIXTURES ARE ACCEPTED BY VILLAGE OF ARLINGTON HEIGHTS. PROVIDE BACKFILL FOR ALL TEMPORARY FOUNDATIONS. MATCH WITH EXISTING GROUND.
  - LOCATION OF EXISTING CONDUIT AND CABLE IS APPROXIMATE. FIELD VERIFICATION REQUIRED FOR EXACT LOCATION OF CONDUIT ROUTING.
  - EXISTING LIGHTING CONTROL CABINET AND FOUNDATION SHALL BE REMOVED AFTER THE NEW LIGHTING SYSTEM IS ENERGIZED AND ACCEPTED BY VILLAGE OF ARLINGTON HEIGHTS. PROVIDE BACKFILL FOR FOUNDATION REMOVAL, MATCH WITH EXISTING GRADE.

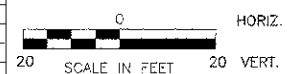
E9 OF E24



REVISIONS	
NAME	DATE



VILLAGE OF ARLINGTON HEIGHTS  
**DEMOLITION PLAN-3**  
 U.S. ROUTE 14  
 STA. 557+00 TO STA. 562+00



DATE: 08/17/2012  
 DESIGNED BY: EE  
 TECHNICIAN: EE  
 CHECKED BY: DEM