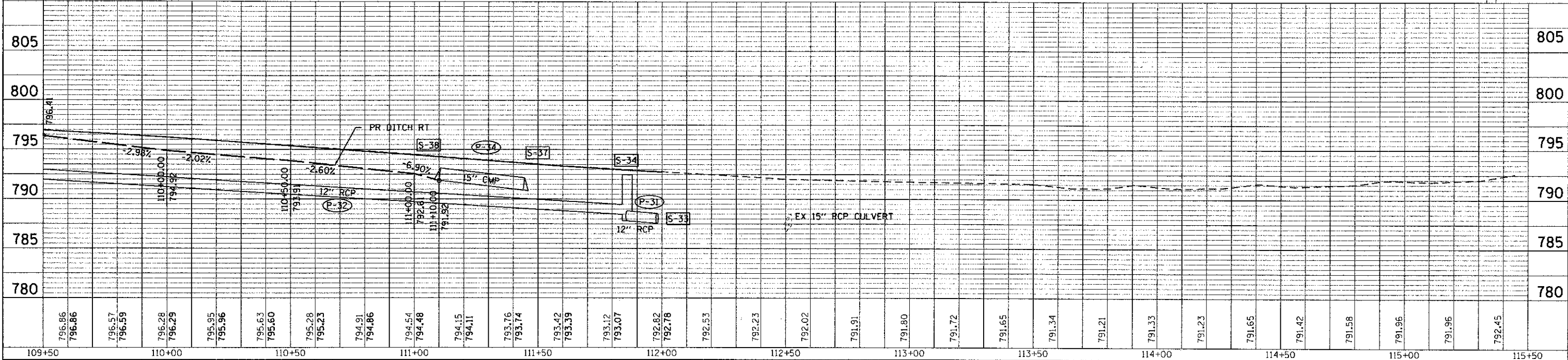
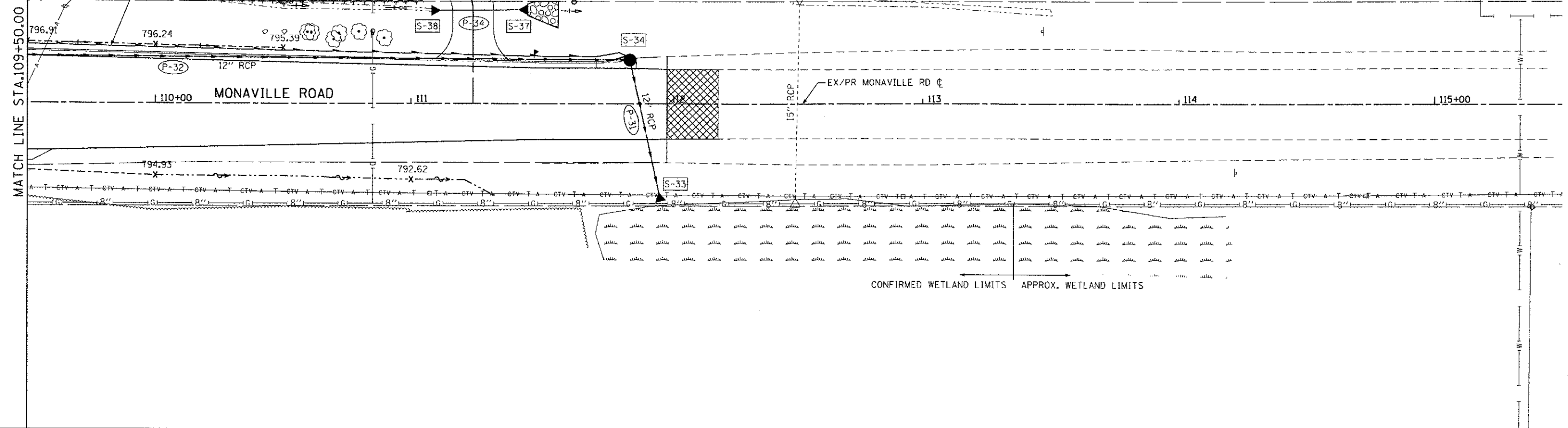
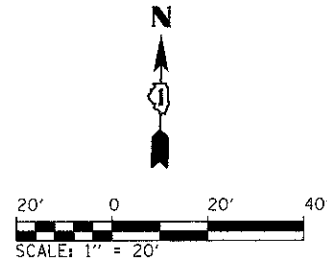


DATE	
BY	
DESIGNED	
CHECKED	
ALIGNED	
NOTED	
NO.	

DATE	
BY	
DESIGNED	
CHECKED	
ALIGNED	
NOTED	
NO.	



FILE NAME: L:\AL\BCE\112248\Draw\CADD_Sheets\Drawn\3.mxd\112248.dwg

796.86 796.86	796.57 796.59	796.28 796.29	795.95 795.96	795.63 795.60	795.28 795.23	794.91 794.86	794.54 794.48	794.15 794.11	793.76 793.74	793.42 793.39	793.12 793.07	792.82 792.78	792.53	792.23	792.02	791.91	791.80	791.72	791.65	791.34	791.21	791.33	791.23	791.65	791.42	791.58	791.96	791.96	792.45
109+50	110+00	110+50	111+00	111+50	112+00	112+50	113+00	113+50	114+00	114+50	115+00	115+50																	

CMT
CRAWFORD, MURPHY & TELY, INC.
CONSULTING ENGINEERS
License No. 84-00063

USER NAME = Jeff Sedig	DESIGNED -	REVISED -
PLOT SCALE = 48,0000' / 1"	DRAWN -	REVISED -
PLOT DATE = 11/12/2012	CHECKED -	REVISED -
	DATE -	REVISED -

**STATE OF ILLINOIS
DEPARTMENT OF TRANSPORTATION**

PROPOSED DRAINAGE PLAN & PROFILE

F.A.U. RTE.	SECTION	COUNTY	TOTAL SHEETS	SHEET NO.
0192	06-00153-07-CH	LAKE	120	33
FED. ROAD DIST. NO.			ILLINOIS FED. AID PROJECT	
CONTRACT NO. 63682				

SCALE: 20H:5V SHEET NO. 3 OF 5 SHEETS STA. 109+50.00 TO STA. 112+00.00