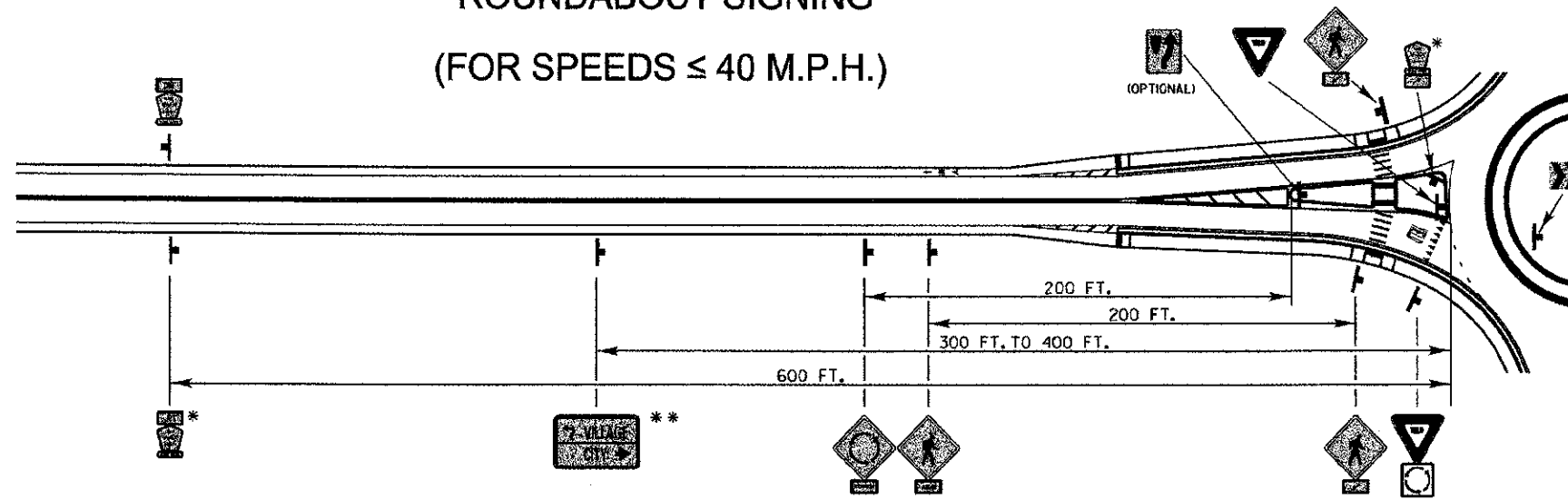


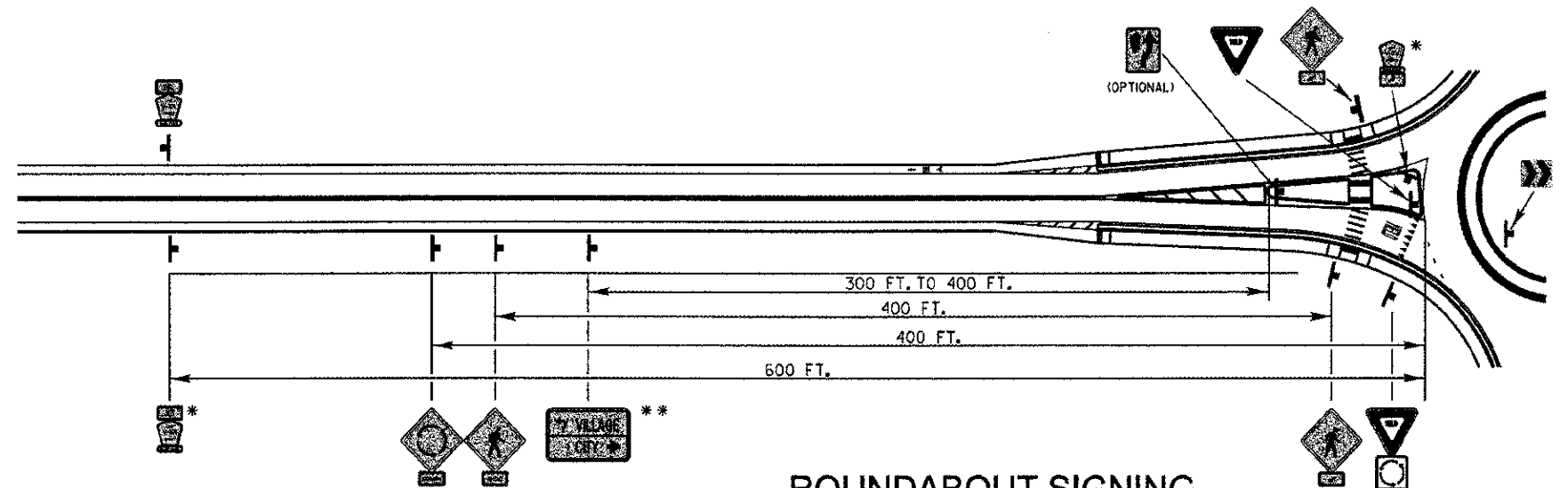
**ROUNDAABOUT SIGNING
(FOR SPEEDS ≤ 40 M.P.H.)**



**SPECIAL DETAIL FOR ROUNDAABOUTS
SIGNING and PAVEMENT MARKINGS**

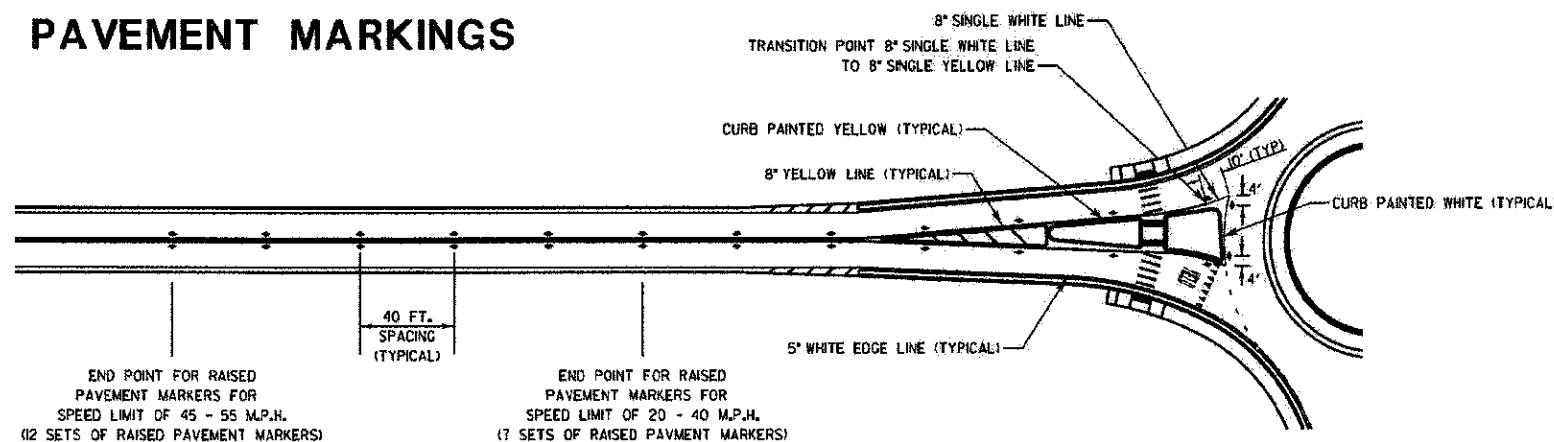
* FOR NON-MARKED ROUTES,
USE ADVANCE INTERSECTION
NAME SIGN WITH ROUNDAABOUT
SYMBOL

** OPTIONAL



**ROUNDAABOUT SIGNING
(FOR SPEEDS ≥ 45 M.P.H.)**

**ROUNDAABOUT
PAVEMENT MARKINGS**



END POINT FOR RAISED
PAVEMENT MARKERS FOR
SPEED LIMIT OF 45 - 55 M.P.H.
(12 SETS OF RAISED PAVEMENT MARKERS)

END POINT FOR RAISED
PAVEMENT MARKERS FOR
SPEED LIMIT OF 20 - 40 M.P.H.
(7 SETS OF RAISED PAVEMENT MARKERS)

RAISED PAVEMENT MARKERS
45 - 55 mph = 12 Sets at 40' C-C
20 - 40 mph = 7 Sets at 40' C-C

REVISIONS	DATE
Added Curb Pav't Marking	10/20/08
Added Pg 2 - Distance Det	01/23/09
Added Optional Keep Right Sign	03/01/10

LakeCounty
Division of Transportation

APPROVED BY: A. KHAWAJA
DATE: July 1, 2008

**SPECIAL DETAIL for
ROUNDAABOUTS SIGNING
and PAVEMENT MARKINGS**

SHEET 2 OF 2

LC7804

FILE NAME = L:\LAKECO\1122481\Drawings\LCDOT_STANDARD_20.dgn

CMT
CRAWFORD, MURPHY & TILLY, INC.
CONSULTING ENGINEERS
License No. 084-00063

USER NAME = Jeff Sedig	DESIGNED - MNB	REVISED -
PLOT SCALE = 48.0000' / in.	DRAWN - MNB	REVISED -
PLOT DATE = 11/12/2012	CHECKED - CMC	REVISED -
	DATE - 10/22/2012	REVISED -

STATE OF ILLINOIS
DEPARTMENT OF TRANSPORTATION

LCDOT STANDARD DRAWINGS

SCALE: N.T.S. SHEET NO. 5 OF 5 SHEETS STA. N/A TO STA. N/A

F.A.U. RTE.	SECTION	COUNTY	TOTAL SHEETS	SHEET NO.
0192	06-00153-07-CH	LAKE	120	81
FED. ROAD DIST. NO.			ILLINOIS FED. AID PROJECT	
			CONTRACT NO. 63682	