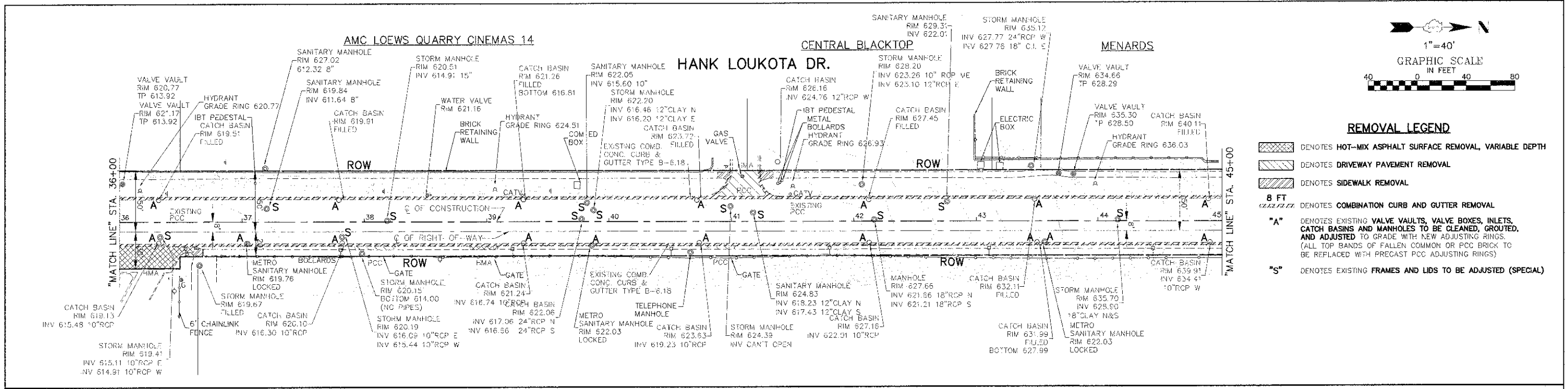
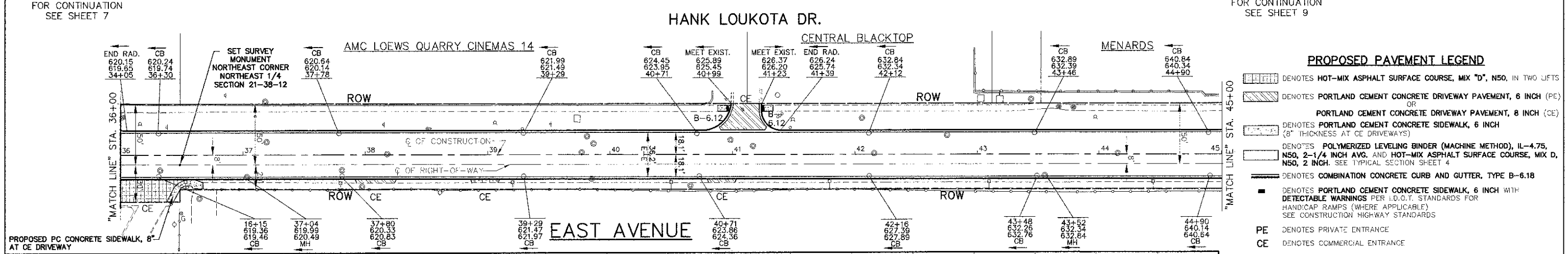


- REMOVAL LEGEND**
- DENOTES HOT-MIX ASPHALT SURFACE REMOVAL, VARIABLE DEPTH
 - DENOTES DRIVEWAY PAVEMENT REMOVAL
 - DENOTES SIDEWALK REMOVAL
 - 8 FT. DENOTES COMBINATION CURB AND GUTTER REMOVAL
 - "A"** DENOTES EXISTING VALVE VAULTS, VALVE BOXES, INLETS, CATCH BASINS AND MANHOLES TO BE CLEANED, GROUTED, AND ADJUSTED TO GRADE WITH NEW ADJUSTING RINGS. (ALL TOP BANDS OF FALLEN COMMON OR PCC BRICK TO BE REPLACED WITH PRECAST PCC ADJUSTING RINGS)
 - "S"** DENOTES EXISTING FRAMES AND LIDS TO BE ADJUSTED (SPECIAL)

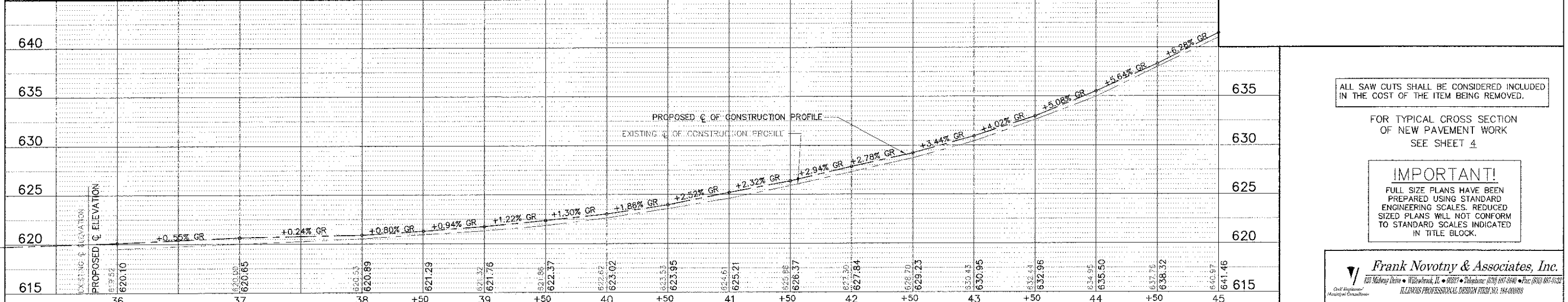


FOR CONTINUATION
SEE SHEET 7

FOR CONTINUATION
SEE SHEET 9



- PROPOSED PAVEMENT LEGEND**
- DENOTES HOT-MIX ASPHALT SURFACE COURSE, MIX "D", N50, IN TWO LIFTS
 - DENOTES PORTLAND CEMENT CONCRETE DRIVEWAY PAVEMENT, 6 INCH (PE) OR PORTLAND CEMENT CONCRETE DRIVEWAY PAVEMENT, 8 INCH (CE)
 - DENOTES PORTLAND CEMENT CONCRETE SIDEWALK, 6 INCH (6" THICKNESS AT CE DRIVEWAYS)
 - DENOTES POLYMERIZED LEVELING BINDER (MACHINE METHOD), IL-4.75, N50, 2-1/4 INCH AVG. AND HOT-MIX ASPHALT SURFACE COURSE, MIX D, N50, 2 INCH. SEE TYPICAL SECTION SHEET 4
 - DENOTES COMBINATION CONCRETE CURB AND GUTTER, TYPE B-6.18
 - DENOTES PORTLAND CEMENT CONCRETE SIDEWALK, 6 INCH WITH DETECTABLE WARNINGS PER I.D.O.T. STANDARDS FOR HANDICAP RAMPS (WHERE APPLICABLE) SEE CONSTRUCTION HIGHWAY STANDARDS
 - PE DENOTES PRIVATE ENTRANCE
 - CE DENOTES COMMERCIAL ENTRANCE



ALL SAW CUTS SHALL BE CONSIDERED INCLUDED IN THE COST OF THE ITEM BEING REMOVED.

FOR TYPICAL CROSS SECTION OF NEW PAVEMENT WORK SEE SHEET 4

IMPORTANT!
FULL SIZE PLANS HAVE BEEN PREPARED USING STANDARD ENGINEERING SCALES. REDUCED SIZED PLANS WILL NOT CONFORM TO STANDARD SCALES INDICATED IN TITLE BLOCK.

FILE NAME: VILLAGE OF HODGKINS EAST AVENUE 67TH ST. TO JOLIET RD. RESURFACING	USER NAME: =	DESIGNED: -- THK	REVISIONS: -- JLC 10-15-12	STATE OF ILLINOIS DEPARTMENT OF TRANSPORTATION	PLAN & PROFILE: EAST AVENUE - STA. 36+00 TO STA. 45+00 (RESURFACING)	<table border="1"> <tr> <td>P.L. NO. 2719</td> <td>SECTION 11-00019-00-RS</td> <td>COUNTY COOK</td> <td>TOTAL SHEETS 29</td> <td>SHEET NO. 9</td> </tr> <tr> <td colspan="5" style="text-align: center;">CONTRACT NO. 63736</td> </tr> <tr> <td colspan="5" style="text-align: center;">M-9003 (868)</td> </tr> </table>	P.L. NO. 2719	SECTION 11-00019-00-RS	COUNTY COOK	TOTAL SHEETS 29	SHEET NO. 9	CONTRACT NO. 63736					M-9003 (868)				
P.L. NO. 2719	SECTION 11-00019-00-RS	COUNTY COOK	TOTAL SHEETS 29		SHEET NO. 9																
CONTRACT NO. 63736																					
M-9003 (868)																					
PLOT SCALE: =	CHECKED: -- JLC	REVISIONS: --	SCALE: 1" = 40'																		
PLOT DATE: =	DATE: -- 4/12	REVISIONS: --	SHEET NO. OF SHEETS																		

Frank Novotny & Associates, Inc.
Civil Engineers
1000 Midway Drive • Wheeling, IL • 815/337-8888 • Fax: (815) 887-0132
ILLINOIS PROFESSIONAL DESIGN #00119018