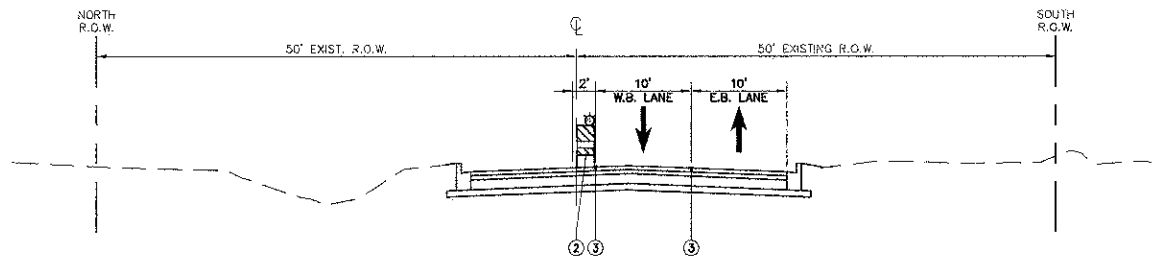
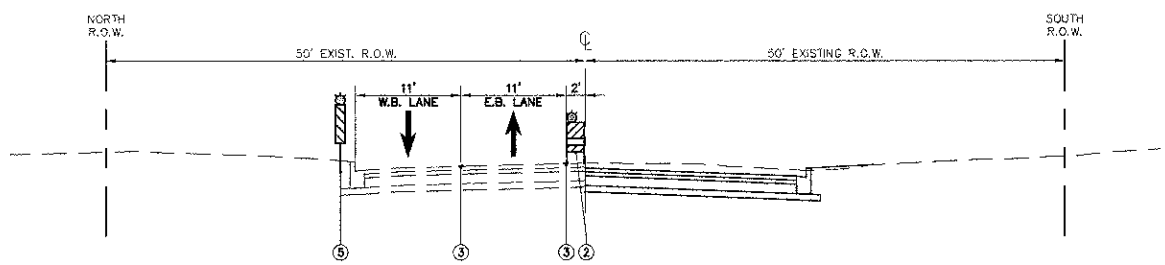


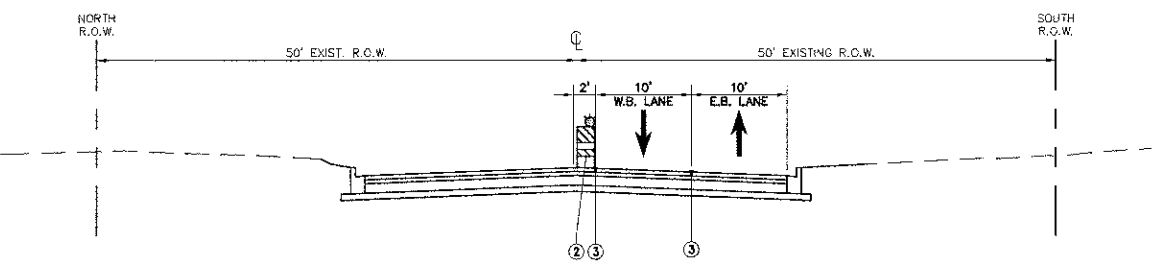
KENSINGTON ROAD STAGE 1
SHOWN AT STA. 184+00
FROM STA. 175+50 TO STA. 190+50



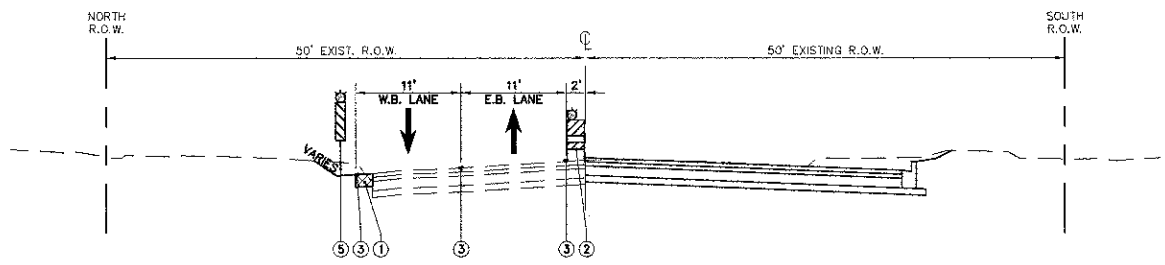
KENSINGTON ROAD STAGE 2
SHOWN AT STA. 184+00
FROM STA. 175+50 TO STA. 190+50



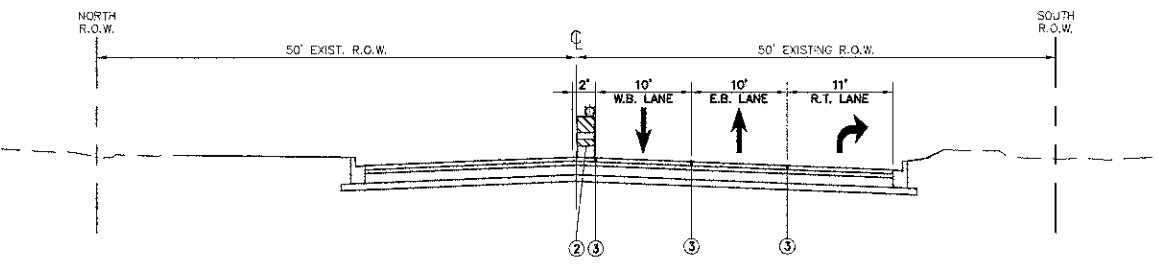
KENSINGTON ROAD STAGE 1
SHOWN AT STA. 193+00
FROM STA. 190+50 TO STA. 194+00



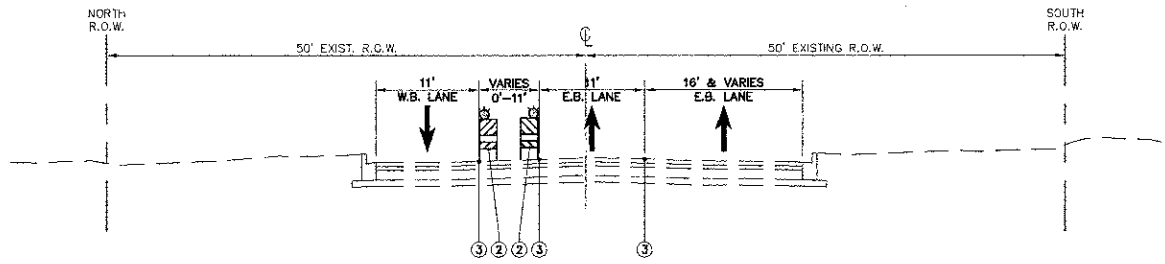
KENSINGTON ROAD STAGE 2
SHOWN AT STA. 193+00
FROM STA. 190+50 TO STA. 196+50



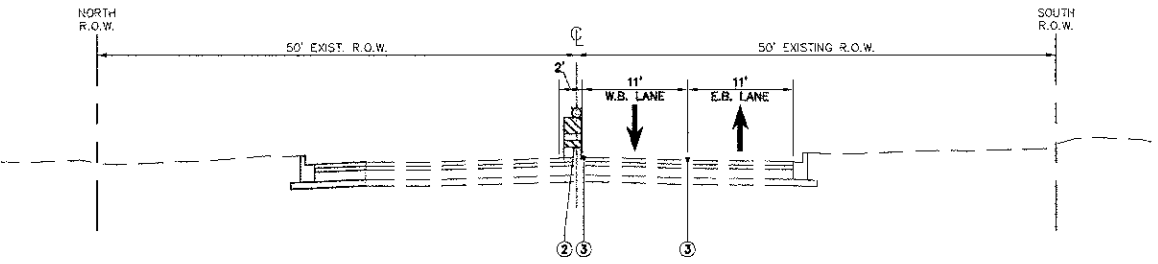
KENSINGTON ROAD STAGE 1
SHOWN AT STA. 201+00
FROM STA. 194+00 TO STA. 201+50



KENSINGTON ROAD STAGE 2
SHOWN AT STA. 201+00
FROM STA. 196+50 TO STA. 201+50



KENSINGTON ROAD STAGE 1
SHOWN AT STA. 206+00
FROM STA. 201+50 TO STA. 209+00



KENSINGTON ROAD STAGE 2
SHOWN AT STA. 206+00
FROM STA. 201+50 TO STA. 209+00

LEGEND:

- ① TEMPORARY PAVEMENT, 8"
- ② TYPE II BARRICADES OR DRUMS WITH "BI-DIRECTIONAL" STEADY BURNING LIGHTS (50 FT C-C @ TANGENTS, 25 FT C-C @ TAPERS & 12 FT ALING RADII)
- ③ TEMPORARY PAVEMENT MARKINGS
- ④ EXISTING PAVEMENT MARKINGS
- ⑤ VERTICAL PANELS WITH "BI-DIRECTIONAL" STEADY BURNING LIGHTS (50 FT C-C)

NOTES

- 1 SEE MAINTENANCE OF TRAFFIC PLAN SHEETS FOR THERMOPLASTIC PAVEMENT MARKINGS AND TAPE INFORMATION.
- 2 SEE MAINTENANCE OF TRAFFIC PLAN SHEETS FOR TEMPORARY PAVEMENT CONSTRUCTION STAGING.

FILE NAME = 4185.800-STAGING P\AK.dwg	USER NAME = PAUL SWATEK	DESIGNED - BVS	REVISED -
		DRAWN - PJS	REVISED -
		CHECKED - KLB	REVISED -
		DATE - 10/17/12	REVISED -

**STATE OF ILLINOIS
DEPARTMENT OF TRANSPORTATION**

STAGES OF CONSTRUCTION AND TRAFFIC CONTROL PLAN - TYPICAL SECTIONS			
KENSINGTON ROAD IMPROVEMENTS			
SCALE: 1" = 40'	SHEET NO.	OF SHEETS	STA. TO STA.

FAU RTE	SECTION	COUNTY	TOTAL SHEETS	SHEET NO.
1295	09-00154-00-PV	COOK	119	36
CONTRACT #:			63746	
ILLINOIS FED. AID PROJECT				