

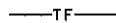





- EROSION CONTROL LEGEND**
- 
 SODDING, SALT TOLERATE
 - 
 STORM SEWER INLET PROTECTION - INLET FILTER BASKET
 - 
 TEMPORARY FENCE
 - 
 DITCH CHECK - GEO-RIDGE
 - 
 SEDIMENT TRAP WITH CORR ROLL
 - 
 TEMPORARY FENCE

MATCH LINE STA. 166+50
SEE ABOVE RIGHT

MATCH LINE STA. 166+50
SEE BELOW LEFT

MATCH LINE STA. 171+50
SEE SHEET 38

FILE NAME = 4185.800-PR3.dwg

USER NAME = PAUL SWIATEK

DESIGNED - BVS

REVISED -

DRAWN - FJS

CHECKED - KLB

REVISED -

PLOT SCALE = 1" = 20'

DATE - 10/17/12

REVISED -

PLOT DATE = 10/17/2012

**STATE OF ILLINOIS
DEPARTMENT OF TRANSPORTATION**

**SOIL EROSION AND SEDIMENT CONTROL PLAN
KENSINGTON ROAD IMPROVEMENTS**

SCALE: 1" = 20' SHEET NO. OF SHEETS STA. 161+50 TO STA. 171+50

FAU RTE	SECTION	COUNTY	TOTAL SHEETS	SHEET NO.
1295	09-00154-00-PV	COOK	119	37
CONTRACT #:			63746	

ILLINOIS FED. AID PROJECT