





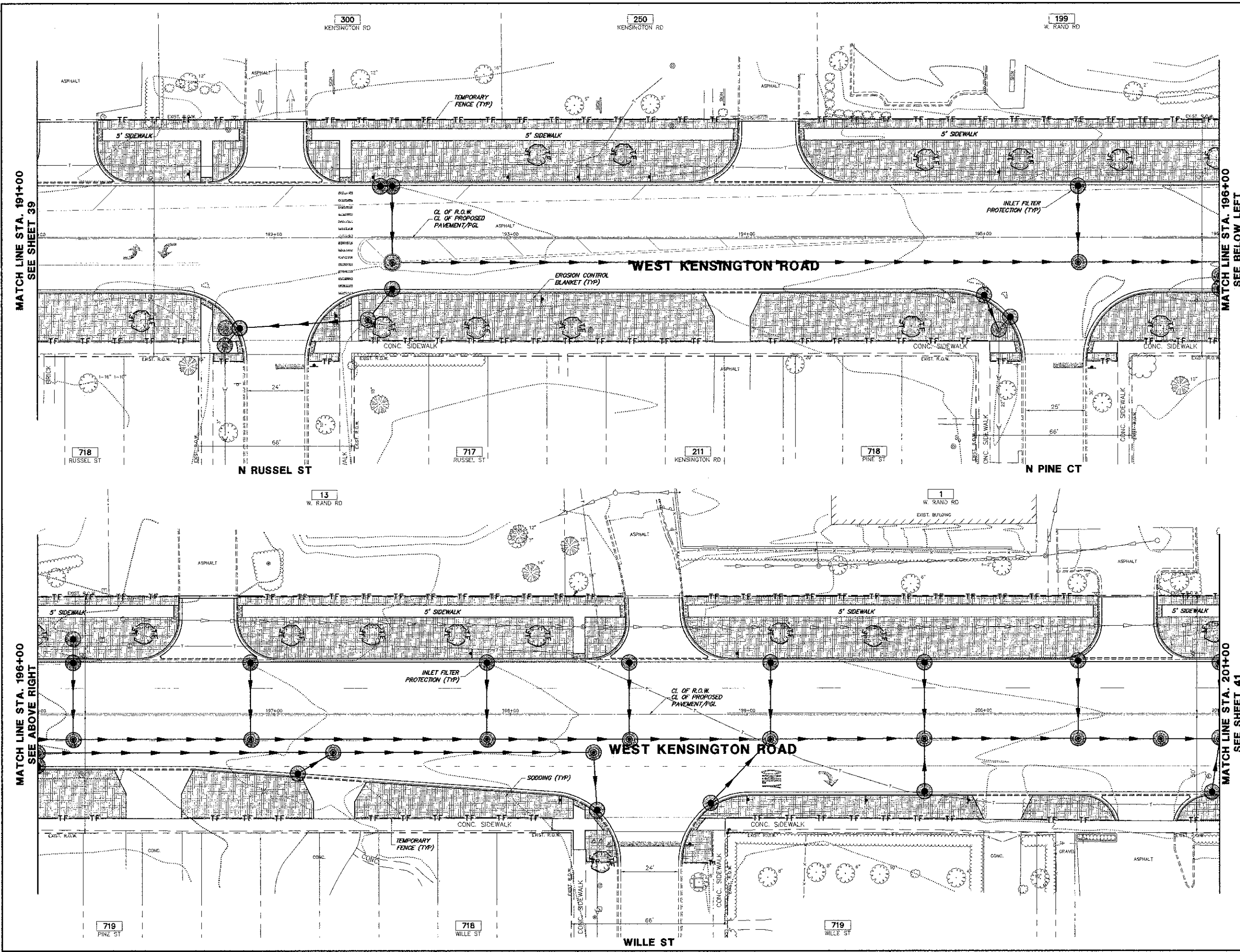


- EROSION CONTROL LEGEND**
- SODDING, SALT TOLERATE 
 - STORM SEWER INLET PROTECTION - INLET FILTER BASKET 
 - TEMPORARY FENCE 
 - DITCH CHECK - GEO-RIDGE 
 - SEDIMENT TRAP WITH COIR ROLL 
 - TEMPORARY FENCE 



MATCH LINE STA. 191+00
SEE SHEET 39

MATCH LINE STA. 196+00
SEE BELOW LEFT

MATCH LINE STA. 196+00
SEE ABOVE RIGHT

MATCH LINE STA. 201+00
SEE SHEET 41

FILE NAME = 4185.800-PR3.dwg	USER NAME = PAUL SWATEK	DESIGNED - BVS	REVISED -	STATE OF ILLINOIS DEPARTMENT OF TRANSPORTATION	SOIL EROSION AND SEDIMENT CONTROL PLAN KENSINGTON ROAD IMPROVEMENTS			FAU RTE. 1295	SECTION 09-00154-00-PV	COUNTY COOK	TOTAL SHEETS 119	SHEET NO. 40
	PLOT SCALE = 1" = 08'	CHECKED - KLB	REVISED -					SCALE 1"=20'	SHEET NO. OF SHEETS	STA. 191+00 TO STA. 201+00	CONTRACT # 63746	ILLINOIS FED. AID PROJECT
PLOT DATE = 10/17/2012	DATE - 10/17/12	REVISED -	REVISED -									