

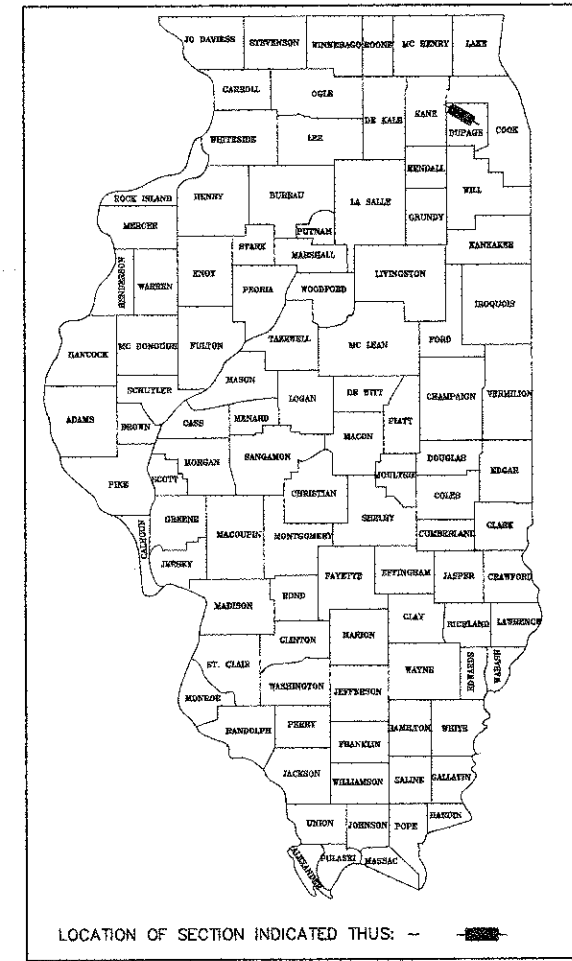
PROGRAM AND OFFICE ENGINEER: CHARLES F. RIDGLE, P.E. 847-705-4406 SCHAUMBURG, IL
CONSULTING ENGINEER: ENGINEERING ENTERPRISES, INC. CONTACT: JAMES R. LENZINI P.E. 630-466-6700

STATE OF ILLINOIS DEPARTMENT OF TRANSPORTATION DIVISION OF HIGHWAYS PLANS FOR PROPOSED FEDERAL-AID HIGHWAY

FAU 3553 (BATAVIA ROAD) FROM EAST OF FAP 365 (IL ROUTE 56) TO FAU 1479 (WARRENVILLE ROAD) WIDENING AND RESURFACING SECTION NO. 10-00031-00-RS PROJECT NO. M-9003(866) CITY OF WARRENVILLE DUPAGE COUNTY JOB NO. C-91-086-12

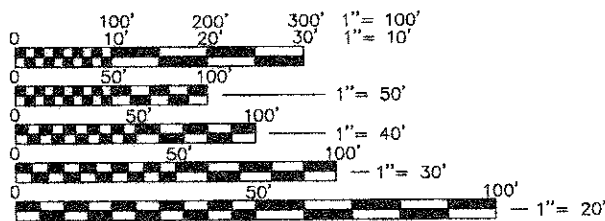
FAU RTE 3553	SECTION 10-00031-00-RS	COUNTY DUPAGE	TOTAL SHEETS 29	SHEET NO. 1
FED. ROAD DIST. NO. 1			ILLINOIS FED. AID PROJECT - STP	

SHEET NO.	SHEET DESCRIPTION
1.	COVER SHEET
2.	GENERAL NOTES AND STATE STANDARDS
3.	SUMMARY OF QUANTITIES
4.-6.	EXISTING AND PROPOSED TYPICAL SECTIONS
7.	SCHEDULE OF QUANTITIES
8.	ALIGNMENT, TIES AND BENCHMARKS
9.	SUGGESTED CONSTRUCTION STAGING PLAN
10.	BATAVIA ROAD DETOUR PLAN
11.-15.	PLAN AND PROFILE
16.	BATAVIA ROAD AND WARRENVILLE ROAD INTERSECTION DETAIL
17.-19.	PAVEMENT MARKING, SIGNING, SIDEWALK AND DRIVEWAY PLAN
20.	PARKING STALL PAVEMENT MARKING DETAIL
21.-22.	SPECIAL DETAILS
DISTRICT ONE DETAILS	
23.	(TC-10) TRAFFIC CONTROL AND PROTECTION FOR SIDE ROADS, INTERSECTIONS, AND DRIVEWAYS
24.	(TC-11) TYPICAL APPLICATIONS RAISED REFLECTIVE PAVEMENT MARKERS (SNOW-LOW RESISTANT)
25.	(TC-13) DISTRICT ONE - TYPICAL PAVEMENT MARKINGS
26.	(TC-22) ARTERIAL ROAD INFORMATION SIGN
27.	(BD-22) PAVEMENT PATCHING FOR HMA SURFACED PAVEMENT
28.	(BD-32) BUTT JOINT AND HMA TAPER DETAILS
29.	(BD-36) FIRE HYDRANT TO BE MOVED

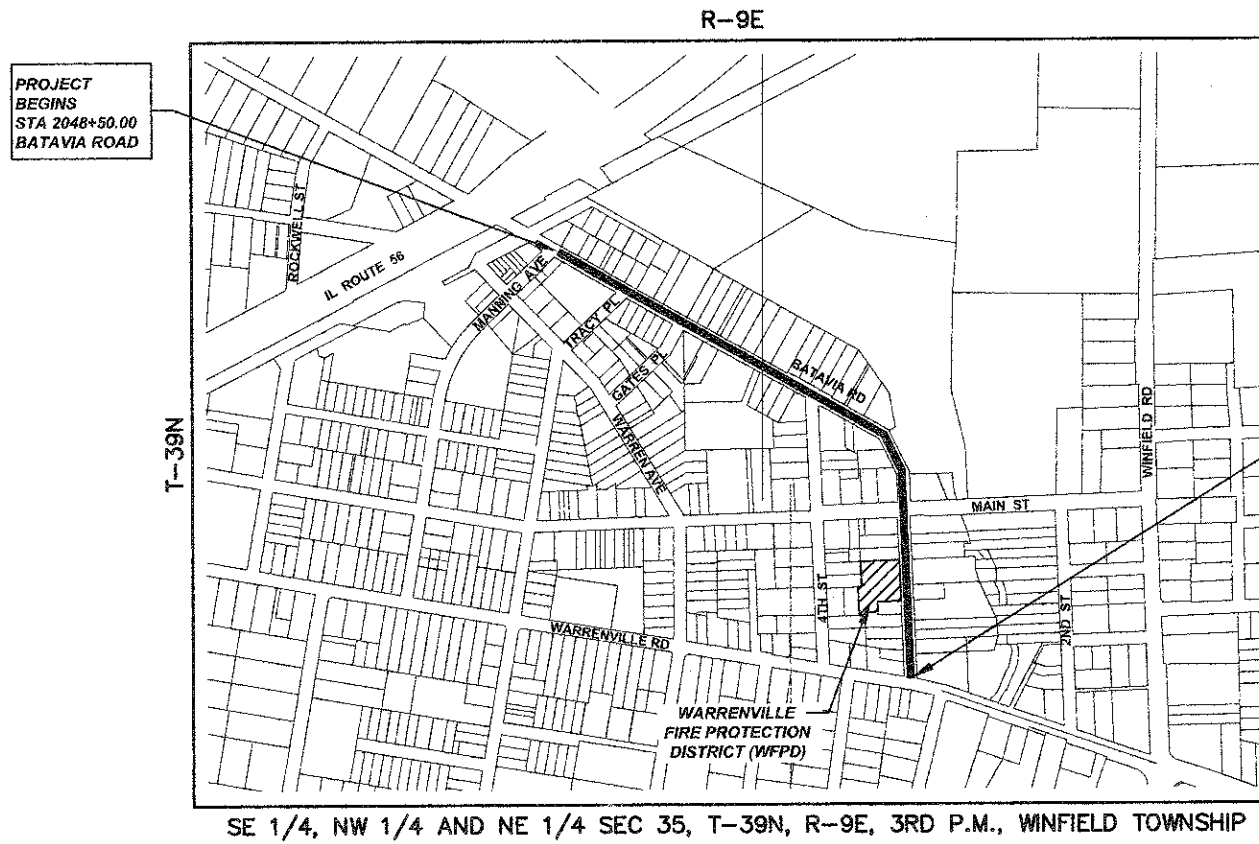


DESIGN DESIGNATION

BATAVIA ROAD: URBAN MINOR ARTERIAL
DESIGN SPEED = 35 M.P.H.
POSTED SPEED = 35 M.P.H.
ADT(2012) = 11,000 VPD



FULL SIZE PLANS HAVE BEEN PREPARED USING STANDARD ENGINEERING SCALES, REDUCED SIZED PLANS WILL NOT CONFORM TO STANDARD SCALES, IN MAKING MEASUREMENTS ON REDUCED PLANS, THE ABOVE SCALES MAY BE USED.



SE 1/4, NW 1/4 AND NE 1/4 SEC 35, T-39N, R-9E, 3RD P.M., WINFIELD TOWNSHIP

LOCATION MAP
1" = 500'

TOTAL GROSS & NET LENGTH OF PROJECT = 3,255 FEET (0.616 MILES)

JULIE
JOINT
UTILITY
LOCATION
INFORMATION FOR
EXCAVATION
CALL 811

Know what's below.
Call before you dig.

CONTRACT NO. 63758

STATE OF ILLINOIS
DEPARTMENT OF TRANSPORTATION
DIVISION OF HIGHWAYS

APPROVED: 10/11/12
Michael Smith
CITY OF WARRENVILLE, SUPERINTENDENT OF PUBLIC WORKS

PASSED: NOVEMBER 8, 2012
C. Holt
DISTRICT 1 ENGINEER OF LOCAL ROADS & STREETS

RELEASING FOR BID
BASED ON LIMITED
REVIEW: November 8 2012
John F. ...
DEPUTY DIRECTOR OF HIGHWAYS, REGION 1 ENGINEER

DATE: 10/11/12

BY: *James R. Lenzini*
JAMES R. LENZINI

LICENSE EXPIRES: NOVEMBER 30, 2013

SEAL

Engineering Enterprises, Inc.
CONSULTING ENGINEERS
52 Wheeler Road
Sugar Grove, Illinois 60554
P: 630.466.6700 - W: www.eeiweb.com

PRINTED BY THE AUTHORITY OF THE STATE OF ILLINOIS

Plot Date: October 10, 2012 @ 10:41 AM By: Jm. Schmidt - Tab: 01 Cover - 22,34