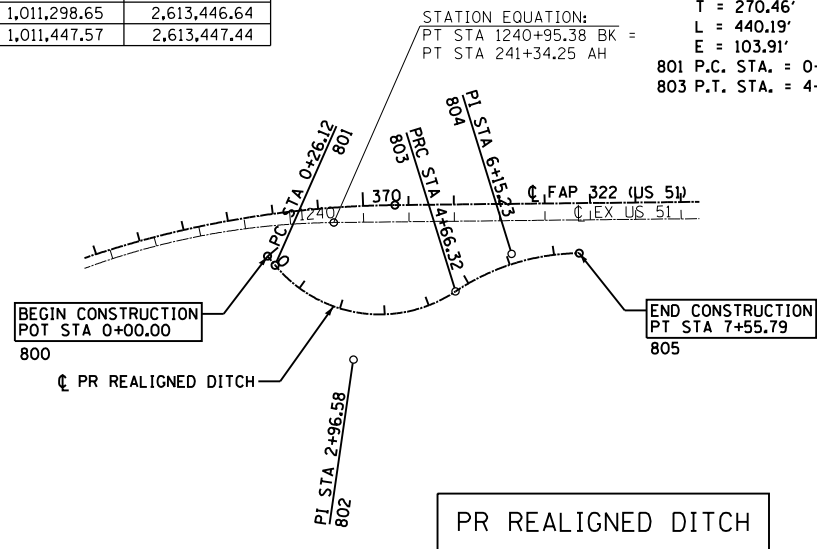


CONTROL POINTS		
POINT	NORTHING	EASTING
800	1,010,760.59	2,613,443.06
801	1,010,776.95	2,613,463.42
802	1,010,946.40	2,613,674.22
803	1,011,173.57	2,613,527.45
804	1,011,298.65	2,613,446.64
805	1,011,447.57	2,613,447.44

PR DITCH CURVE #1 DATA
 802 PI STA. = 2+96.58
 $\Delta = 84^\circ 04' 15''$ (LT)
 $D = 19^\circ 05' 55''$
 $R = 300.00'$
 $T = 270.46'$
 $L = 440.19'$
 $E = 103.91'$
 801 P.C. STA. = 0+26.12
 803 P.T. STA. = 4+66.32

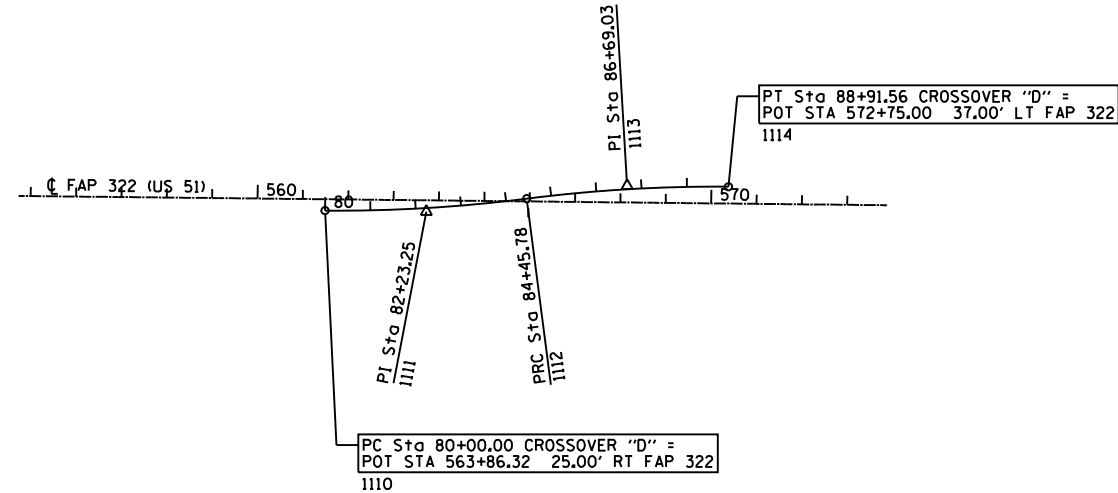
PR DITCH CURVE #2 DATA
 804 PI STA. = 6+15.23
 $\Delta = 33^\circ 10' 16''$ (RT)
 $D = 11^\circ 27' 33''$
 $R = 500.00'$
 $T = 148.92'$
 $L = 289.47'$
 $E = 21.71'$
 803 P.C. STA. = 4+66.32
 805 P.T. STA. = 7+55.79



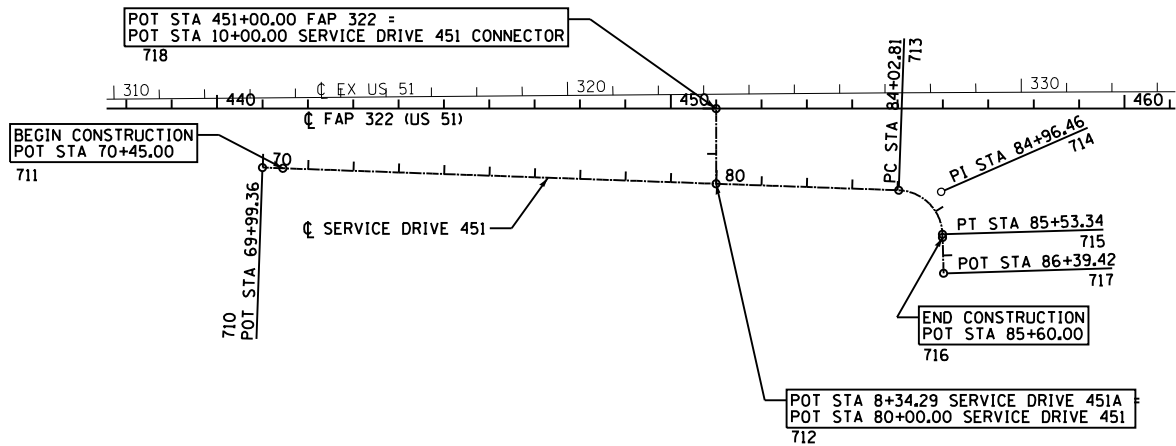
CONTROL POINTS		
POINT	NORTHING	EASTING
1110	1,030,385.856	2,613,583.544
1111	1,030,609.106	2,613,584.508
1112	1,030,830.327	2,613,554.464
1113	1,031,051.548	2,613,524.419
1114	1,031,274.798	2,613,525.384

CROSSOVER "D" CURVE #1 DATA:
 1111 PI STA = 82+23.25
 $\Delta = 7^\circ 58' 54''$ (LT)
 $D = 1^\circ 47' 26''$
 $R = 3,200.00'$
 $T = 223.25'$
 $L = 445.78'$
 $E = 7.78'$
 1110 PC STA = 80+00.00
 1112 PT STA = 84+45.78

CROSSOVER "D" CURVE #2 DATA:
 1113 PI STA = 86+69.03
 $\Delta = 7^\circ 58' 54''$ (RT)
 $D = 1^\circ 47' 26''$
 $R = 3,200.00'$
 $T = 223.25'$
 $L = 445.78'$
 $E = 7.76'$
 1112 PC STA = 84+45.78
 1114 PT STA = 88+91.56



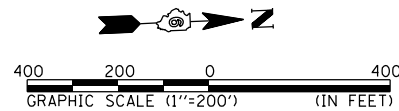
F.A.P. RTE.	SECTION	COUNTY	TOTAL SHEETS	SHEET NO.
322	11-13	CHRISTIAN	437	63
STA.		TO STA.		
FED. ROAD DIST. NO.		ILLINOIS	FED. AID PROJECT	



CONTROL POINTS		
POINT	NORTHING	EASTING
710	1,018,098.33	2,613,572.35
711	1,018,143.90	2,613,574.70
712	1,019,097.63	2,613,623.97
713	1,019,499.90	2,613,644.75
714	1,019,593.43	2,613,649.58
715	1,019,594.73	2,613,743.23
716	1,019,594.83	2,613,749.89
717	1,019,595.93	2,613,829.30
718	1,019,100.27	2,613,458.28

SD 451 CURVE #1 DATA
 714 PI STA. = 84+96.46
 $\Delta = 86^\circ 14' 55''$ (LT)
 $D = 57^\circ 17' 45''$
 $R = 100.00'$
 $T = 93.66'$
 $L = 150.53'$
 $E = 37.01'$
 713 P.C. STA. = 84+02.81
 715 P.T. STA. = 85+53.34

SERVICE DRIVE 451



REVISIONS	
NAME	DATE

ILLINOIS DEPARTMENT OF TRANSPORTATION
 ALIGNMENT & BENCHMARK DATA
 SHEET 5 OF 5
 FAP 322 (US 51)
 SECTION 11-13
 CHRISTIAN COUNTY

SCALE: 1"=200'
 DATE

DRAWN BY EBB
 CHECKED BY