



"CYCLISTS DISMOUNT" - 18x18  
STA 265+71.25, 38' LT

RELOCATED VANDEBROOK DRIVE




R5-3-24x24  
266+25.00, 28' LT

(M) 80' OC  
(TYP)

MATCH LINE STA 272+00.00

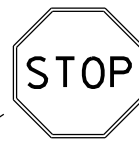



R1-1-30x30  
STA 90+25.00, 28' LT



ROAD  
CLOSED

R11-2-48x30  
2xOM4-1-18x18  
STA 65+43.00, 0' RT



R1-1-30x30  
STA 72+78.00, 23' RT

1265+00

180+00

1265+00

175+00

170+00

BEGIN PROJECT  
STA 265+50.00

EXIST. VANDEBROOK DRIVE

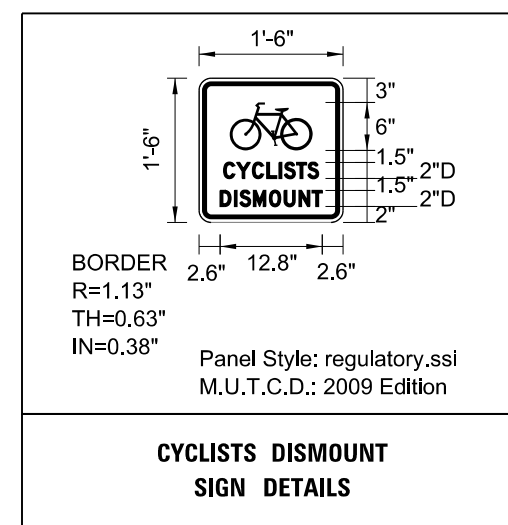


R2-1-24x30  
STA 266+00.00, 30' RT



W14-1-30x30  
STA 90+50.00, 28' RT

- (A) PAVEMENT MARKING - LETTERS AND SYMBOLS
- (B) PAVEMENT MARKING - LINE 4" WHITE
- (C) PAVEMENT MARKING - LINE 4" YELLOW
- (D) PAVEMENT MARKING - LINE 4" WHITE 2' LINE - 6' GAP
- (E) PAVEMENT MARKING - LINE 4" WHITE 10' LINE - 30' GAP
- (F) PAVEMENT MARKING - LINE 4" DOUBLE YELLOW
- (G) PAVEMENT MARKING - LINE 8" SOLID WHITE
- (H) PAVEMENT MARKING - LINE 12" SOLID WHITE
- (I) PAVEMENT MARKING - LINE 12" SOLID YELLOW
- (J) PAVEMENT MARKING - LINE 24" SOLID WHITE
- (K) RAISED REFLECTIVE PAVEMENT MARKER - ONE WAY CRYSTAL
- (L) RAISED REFLECTIVE PAVEMENT MARKER - ONE WAY AMBER
- (M) RAISED REFLECTIVE PAVEMENT MARKER - TWO WAY AMBER



LAST SAVED = 10/3/2012  
PEN TABLE = 100-244-141  
PLOT DRIVER = pdfplotlayers.pltcf9

FILE NAME =	USER NAME = jepettibone	DESIGNED -	REVISED -
I:\1001100\Phase II - 76FSI\Cad\T\Plans\81_0876FSI-sht-pmk-01.dgn		DRAWN -	REVISED -
	PLOT SCALE = 100.0000' / in.	CHECKED -	REVISED -
	PLOT DATE = 10/4/2012 5:11:08 PM	DATE -	REVISED -

STATE OF ILLINOIS  
DEPARTMENT OF TRANSPORTATION



PAVEMENT MARKING AND SIGNING PLAN  
RELOCATED VANDEBROOK DR.

SCALE: 1"=50'

SHEET NO. 1 OF 7 SHEETS

STA. 265+37.54 TO STA. 272+00.00

F.A.U. RTE.	SECTION	COUNTY	TOTAL SHEETS	SHEET NO.
9324	68-R-1	MONROE	192	87
CONTRACT NO. 76F51			ILLINOIS FED. AID PROJECT	