

W4-2-36x36  
STA 1974+56.00, 50' LT

**Red Bud 12**  
**Chester 37**

D2-2-60x30  
STA 1974+00.00, 48' LT



R2-1-30x36  
STA 1966+50.00, 30' LT




W3-5-36x36  
STA 1961+00.00, 30' RT




BEGIN PROJECT  
STA 1966+46.00

R2-1-30x36  
STA 1966+50.00, 31' RT

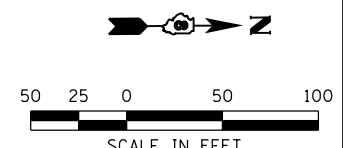


← Vandebrook Dr  
S Market St →

W3-3-36x36  
W16-8a-54x15  
STA 1972+00.00, 45' RT



- (A) PAVEMENT MARKING - LETTERS AND SYMBOLS
- (B) PAVEMENT MARKING - LINE 4" WHITE
- (C) PAVEMENT MARKING - LINE 4" YELLOW
- (D) PAVEMENT MARKING - LINE 4" WHITE 2' LINE - 6' GAP
- (E) PAVEMENT MARKING - LINE 4" WHITE 10' LINE - 30' GAP
- (F) PAVEMENT MARKING - LINE 4" DOUBLE YELLOW
- (G) PAVEMENT MARKING - LINE 8" SOLID WHITE
- (H) PAVEMENT MARKING - LINE 12" SOLID WHITE
- (I) PAVEMENT MARKING - LINE 12" SOLID YELLOW
- (J) PAVEMENT MARKING - LINE 24" SOLID WHITE
- (K) RAISED REFLECTIVE PAVEMENT MARKER - ONE WAY CRYSTAL
- (L) RAISED REFLECTIVE PAVEMENT MARKER - ONE WAY AMBER
- (M) RAISED REFLECTIVE PAVEMENT MARKER - TWO WAY AMBER



LAST SAVED = 10/3/2012 10:44:41 AM  
PEN TABLE = W3-3-36x36.dwg  
PLOT DRIVER = pdfplotter.exe

FILE NAME = I:\1001100\Phase II - 76F51\Cad\T\Plans\85_0876F51-sht\pmk-05.dgn	USER NAME = jepettibone	DESIGNED -	REVISED -
		DRAWN -	REVISED -
	PLOT SCALE = 100.0000' / 1in.	CHECKED -	REVISED -
	PLOT DATE = 10/4/2012 5:11:11 PM	DATE -	REVISED -

STATE OF ILLINOIS  
DEPARTMENT OF TRANSPORTATION



PAVEMENT MARKING AND SIGNING PLAN  
IL ROUTE 3

F.A.U. RTE.	SECTION	COUNTY	TOTAL SHEETS	SHEET NO.
9324	68-R-1	MONROE	192	91
CONTRACT NO. 76F51				

SCALE: 1" = 50' SHEET NO. 5 OF 7 SHEETS STA. 1966+46.00 TO STA. 1975+00.00

ILLINOIS FED. AID PROJECT