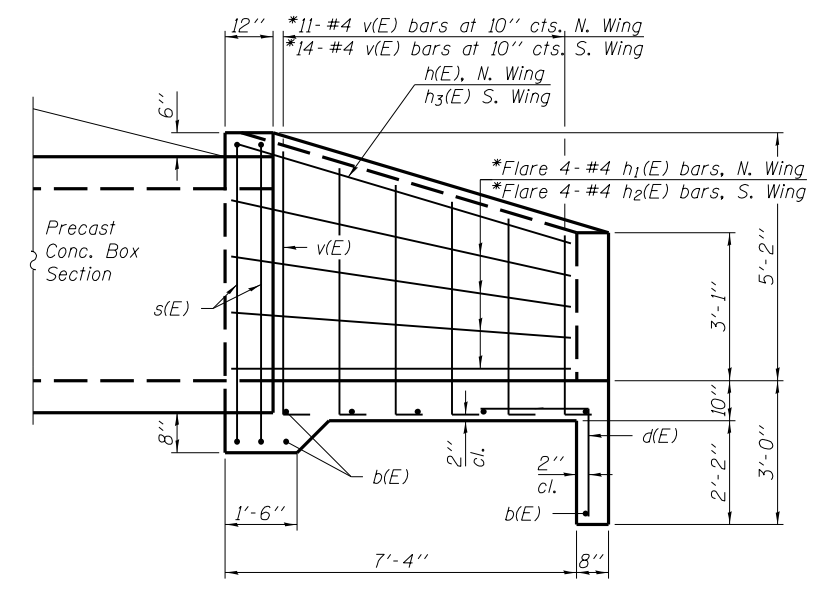
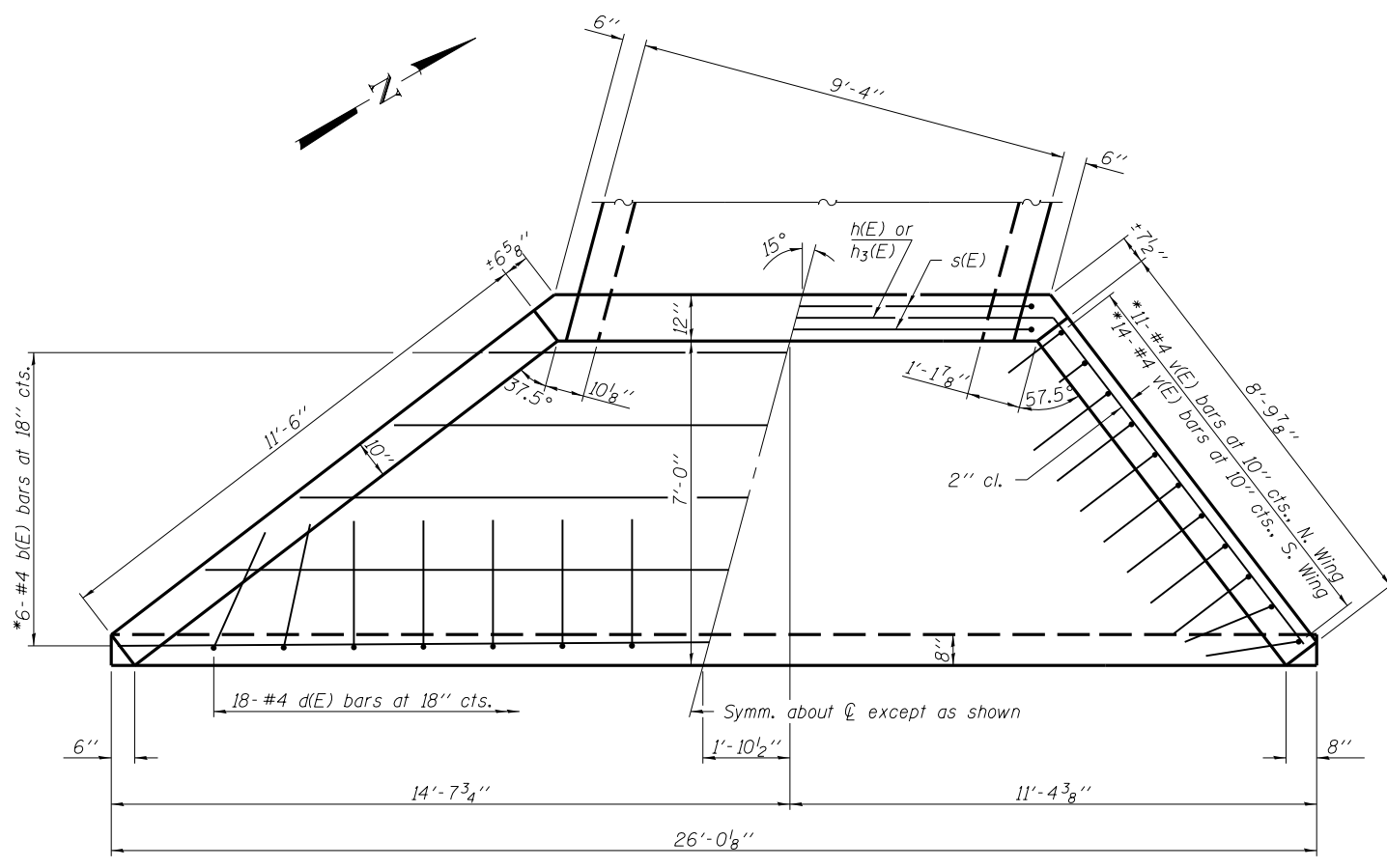


END ELEVATION

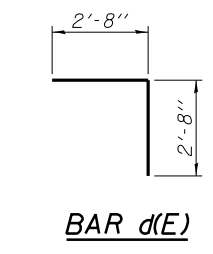


HALF SIDE ELEVATION

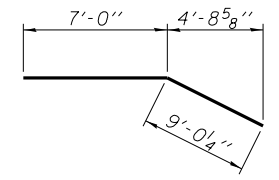
* Cut or Bend to fit



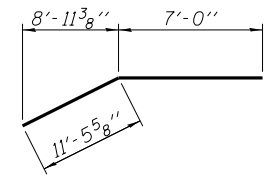
PLAN



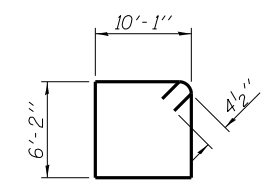
BAR d(E)



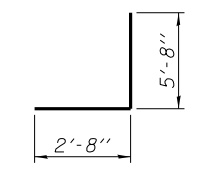
BAR h(E)



BAR h3(E)



BAR s(E)



BAR v(E)

BILL OF MATERIAL

Bar	No.	Size	Length	Shape
b(E)	8	#4	25'-8"	—
d(E)	18	#4	5'-4"	J
h(E)	1	#4	16'-0"	—
h1(E)	4	#4	9'-1"	—
h2(E)	4	#4	11'-8"	—
h3(E)	1	#4	18'-6"	—
s(E)	2	#4	33'-3"	□
v(E)	25	#4	8'-4"	J
Reinforcement Bars, Epoxy Coated			Pound	460
Concrete Box Culverts			Cu. Yd.	9.3

Notes:
For Downstream cast-in-place apron end, see sheet 102 of 192.
Reinforcement bars designated (E) shall be epoxy coated.

LAST SAVED = PLASTERUPDATE\$
PEN TABLE = #PENTRIBL\$
PLOT DRIVER = #PLTDIVS\$

FILE NAME =	USER NAME = jepettibone	DESIGNED K.A. Klues	REVISED -
1:\1001100\Phase II - 76F51\Cad\S\Plans\0672428-76F51.dgn		DRAWN K.A. Klues	REVISED -
	PLOT SCALE = 0:2.0000 '1' / in.	CHECKED E.M. Lagemann	REVISED -
	PLOT DATE = 10/4/2012 3:12:33 PM	DATE -	REVISED -

STATE OF ILLINOIS
DEPARTMENT OF TRANSPORTATION

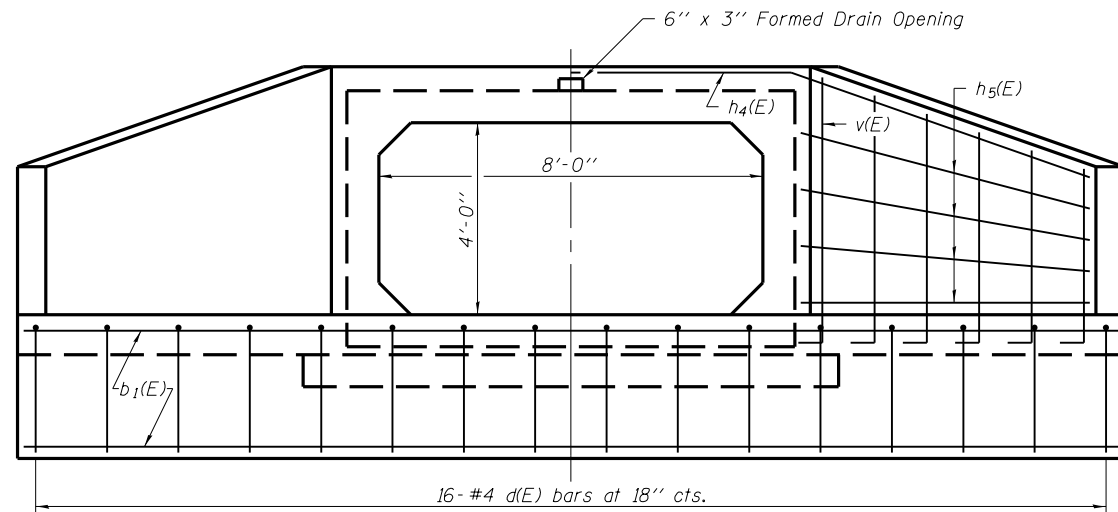
HORNER &
SHIRIN, INC.
ENGINEERS

UPSTREAM CAST-IN-PLACE APRON END
S.N. 067-2428

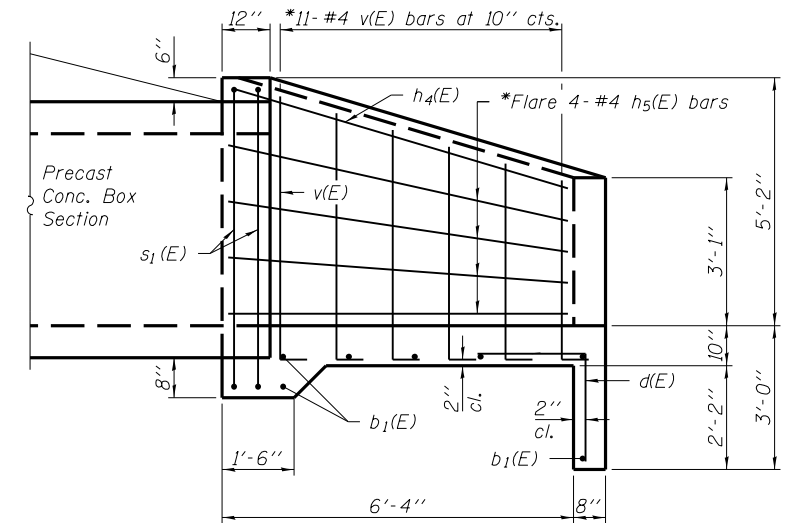
F.A.U. RT.E.	SECTION	COUNTY	TOTAL SHEETS	SHEET NO.
9324	68-R-1	MONROE	192	101
				CONTRACT NO. 76F51

SCALE: SHEET NO. 2 OF 3 SHEETS STA. 288+40.76 TO STA. 288+82.45

ILLINOIS FED. AID PROJECT

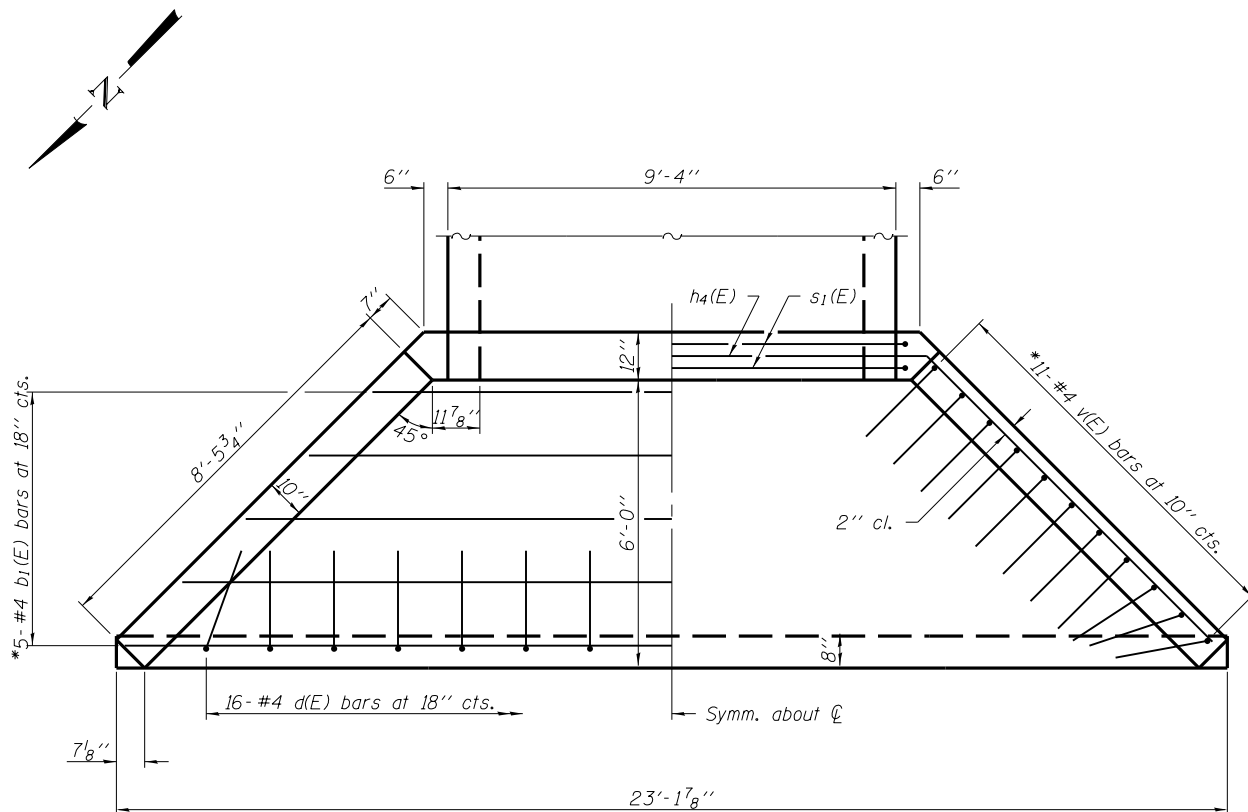


END ELEVATION

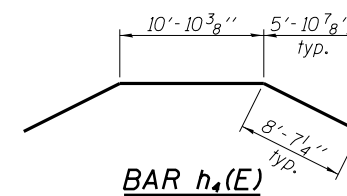


HALF SIDE ELEVATION

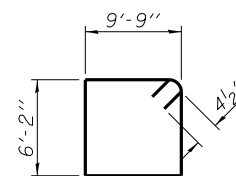
* Cut or Bend to fit



PLAN



BAR h₄(E)



BAR s₁(E)

BILL OF MATERIAL

Bar	No.	Size	Length	Shape
b ₁ (E)	7	#4	22'-10"	—
d(E)	16	#4	5'-4"	J
h ₄ (E)	1	#4	28'-1"	∩
h ₅ (E)	8	#4	8'-8"	—
s ₁ (E)	2	#4	32'-7"	□
v(E)	22	#4	8'-4"	J
Reinforcement Bars, Epoxy Coated			Pound	390
Concrete Box Culverts			Cu. Yd.	7.7

Notes:
 Reinforcement bars designated (E) shall be epoxy coated.
 For bar bending diagrams not shown, see sheet 101 of 192.
 For upstream cast-in-place apron end, see sheet 101 of 192.

LAST SAVED = PLASTERUPDATE\$
 PEN TABLE = #PENTRIBLS\$
 PLOT DRIVER = #PLTDIVS\$

FILE NAME =	USER NAME = jepettibone	DESIGNED K.A. Klues	REVISED -
1:\1001100\Phase II - 76F51\Cad\S\Plans\0672428-76F51.dgn		DRAWN K.A. Klues	REVISED -
	PLOT SCALE = 0:2.0000 '1' / in.	CHECKED E.M. Lagemann	REVISED -
	PLOT DATE = 10/4/2012 3:12:55 PM	DATE -	REVISED -

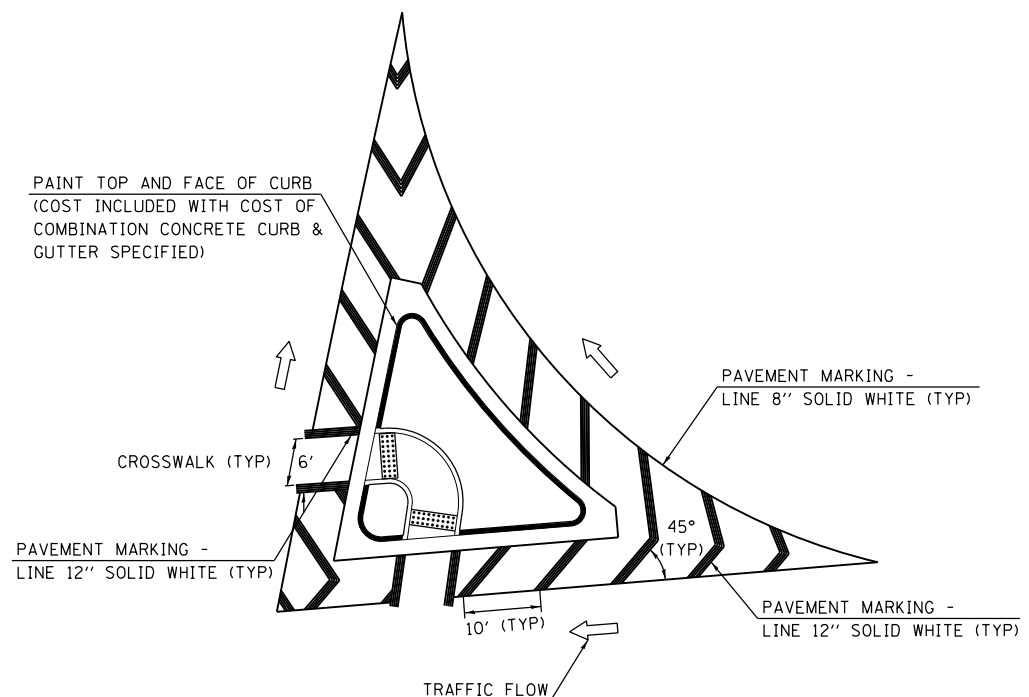
STATE OF ILLINOIS
 DEPARTMENT OF TRANSPORTATION

HORNER &
 SHIRIN, INC.
 ENGINEERS

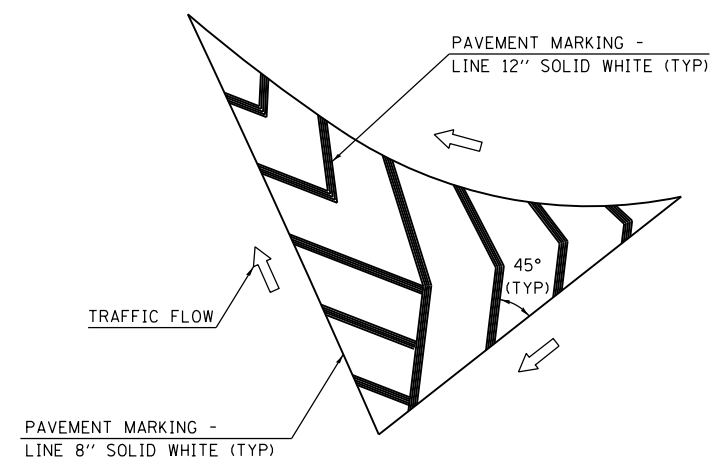
DOWNSTREAM CAST-IN-PLACE APRON END
 S.N. 067-2428

F.A.U. R.T.E.	SECTION	COUNTY	TOTAL SHEETS	SHEET NO.
9324	68-R-1	MONROE	192	102
CONTRACT NO. 76F51			ILLINOIS FED. AID PROJECT	

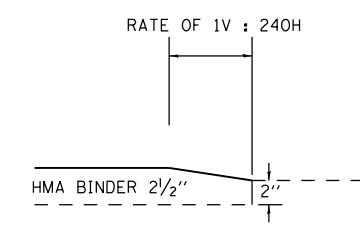
SCALE: SHEET NO. 3 OF 3 SHEETS STA. 288+40.76 TO STA. 288+82.45



ISLAND PAINTING DETAIL

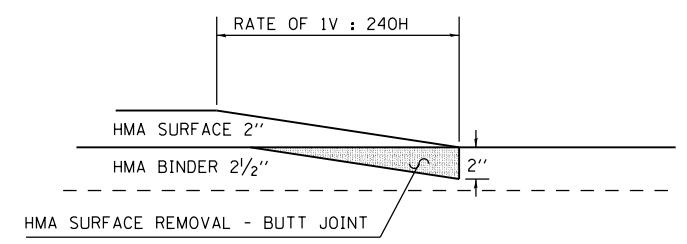


PAVEMENT MARKING - LINE 8\"/>



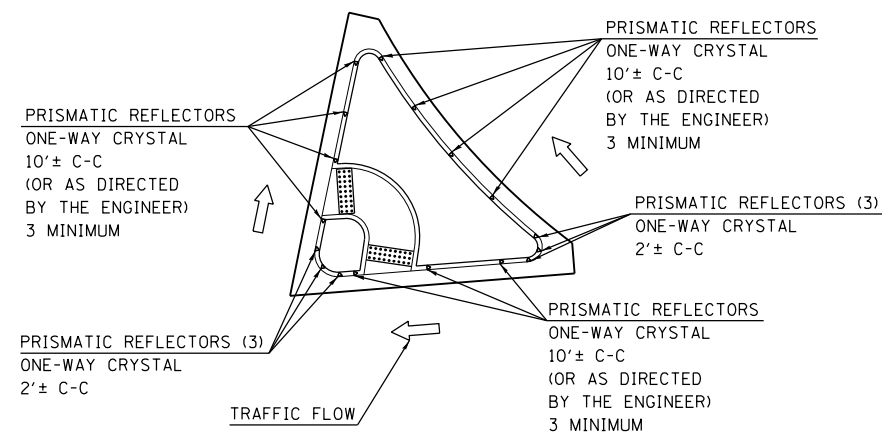
BINDER TAPER - END OF IL ROUTE 3

STA 1995+76.51 TO STA 1995+86.51

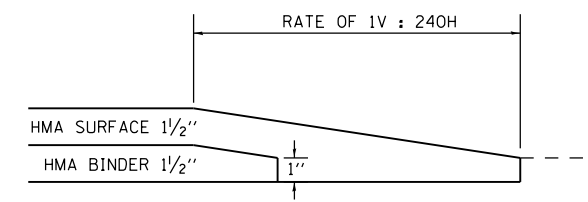


HMA SURFACE REMOVAL - BUTT JOINT - IL ROUTE 3

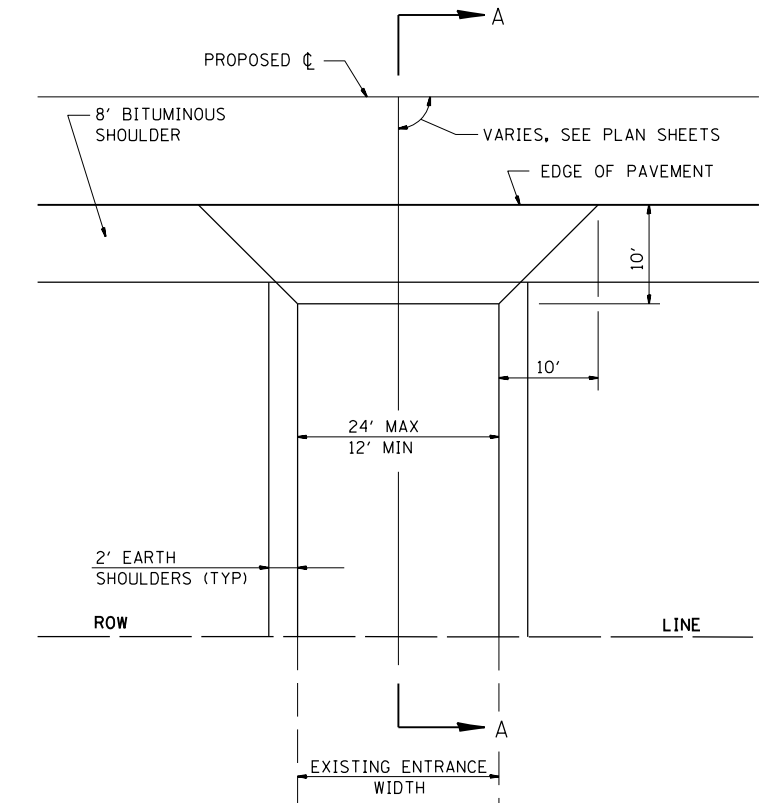
STA 1983+76.51 TO STA 1984+16.51



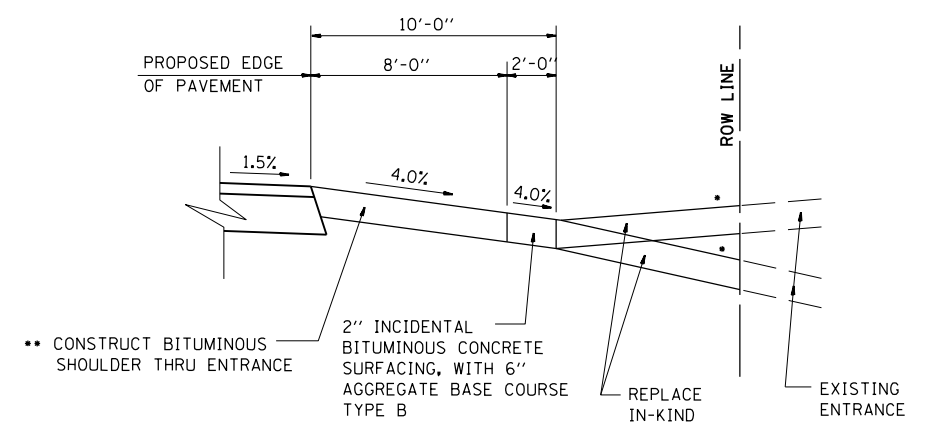
PRISMATIC CURB REFLECTORS DETAIL



END TAPER - SOUTH MARKET STREET



PE DETAIL A
PRIVATE ENTRANCE ADJACENT TO BITUMINOUS SHOULDER



•• CONSTRUCT BITUMINOUS SHOULDER THRU ENTRANCE
2\"/>

SECTION A-A

• SEE CROSS SECTIONS FOR SLOPE
•• OMIT AT CONCRETE ENTRANCES
SEE PLANS FOR EXISTING SURFACE TYPE

LAST SAVED = 11/28/2012 1:56:36 PM
PEN TABLE = #PENTBL\$
PLOT DRIVER = #PLTDV\$

FILE NAME =	USER NAME = jepettibone	DESIGNED -	REVISED -
I:\1001100\Phase II - 76F51\Cad\T\Plans\99_0876F51-sht-details.dgn		DRAWN -	REVISED -
SSUBTYPES	PLOT SCALE = 100.0000' / 1\"/>		
SSUBDATES	PLOT DATE = 10/8/2012 1:56:36 PM	CHECKED -	REVISED -
		DATE -	REVISED -

STATE OF ILLINOIS
DEPARTMENT OF TRANSPORTATION

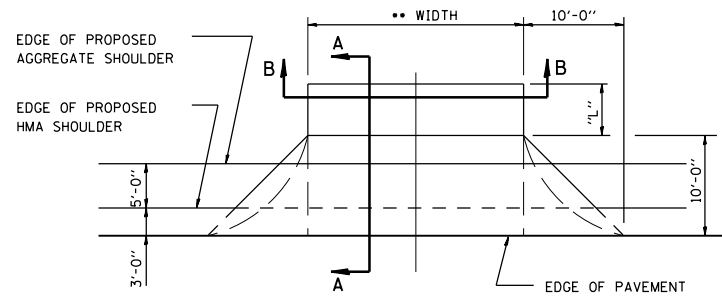
HORNER &
SHIRIN, INC.
ENGINEERS

SCHEDULES OF QUANTITIES
CURB REFLECTORS, PAVEMENT TAPERS,
BUTT JOINT, ENTRANCE DETAILS

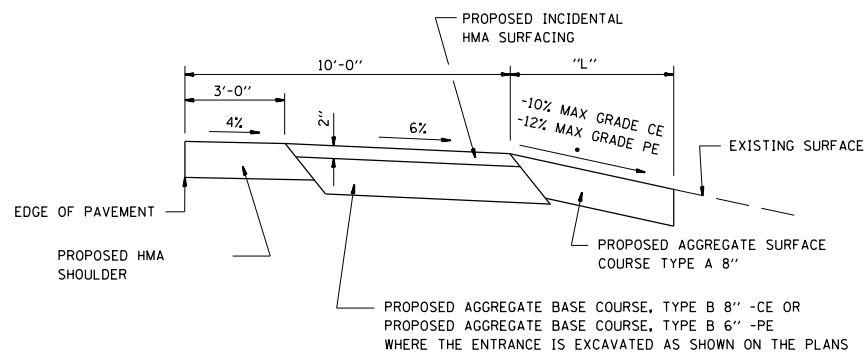
F.A.U. RTE.	SECTION	COUNTY	TOTAL SHEETS	SHEET NO.
9324	68-R-1	MONROE	192	103
CONTRACT NO. 76F51				
ILLINOIS FED. AID PROJECT				

SCALE: NONE SHEET NO. 1 OF 7 SHEETS STA. TO STA.

DETAIL OF AGGREGATE ENTRANCES ** ALLOWABLE ENTRANCE WIDTHS:
 PRIVATE 12' TO 24'
 COMMERCIAL 35' MAXIMUM
 W/ HOT-MIX ASPHALT SHOULDERS
 ALLOWABLE ENTRANCE WIDTH
 COMMERCIAL & PRIVATE ENTRANCES SHALL BE INTERPRETED TO BE
 THE WIDTHS AT THE SPECIFIED
 COMPLETED RADIUS.

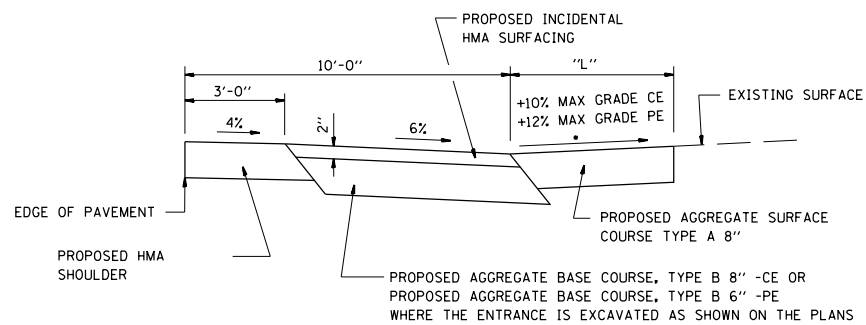


PLAN



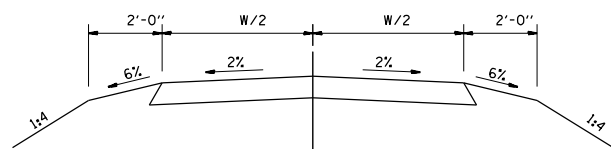
SECTION A-A WITH NEGATIVE GRADE

• SEE CROSS SECTIONS FOR SLOPES



SECTION A-A WITH POSITIVE GRADE

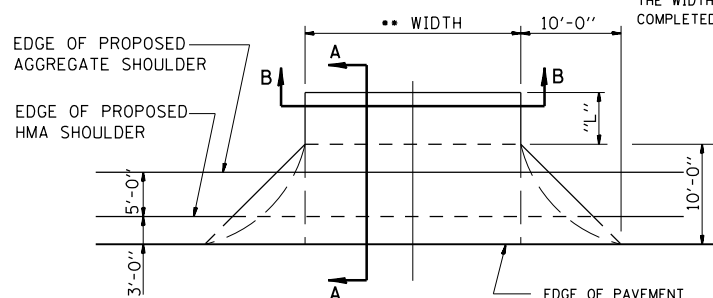
• SEE CROSS SECTIONS FOR SLOPES



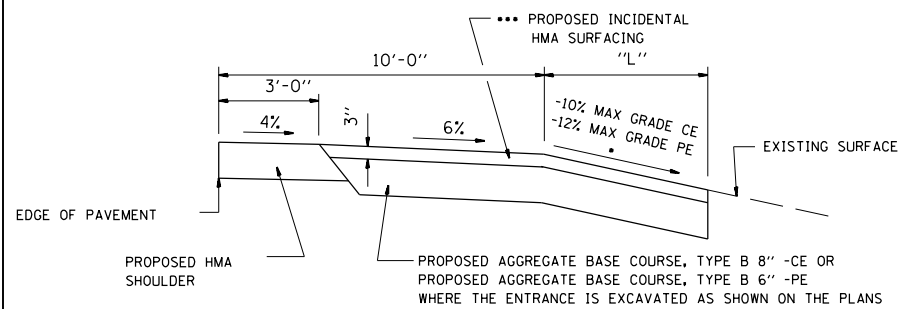
SECTION B-B
 COMMERCIAL & PRIVATE ENTRANCES

DETAIL OF HOT-MIX ASPHALT ENTRANCES
 W/ HOT-MIX ASPHALT SHOULDERS
 COMMERCIAL & PRIVATE ENTRANCES

** ALLOWABLE ENTRANCE WIDTHS:
 PRIVATE 12' TO 24'
 COMMERCIAL 35' MAXIMUM
 ALLOWABLE ENTRANCE WIDTH
 SHALL BE INTERPRETED TO BE
 THE WIDTHS AT THE SPECIFIED
 COMPLETED RADIUS.

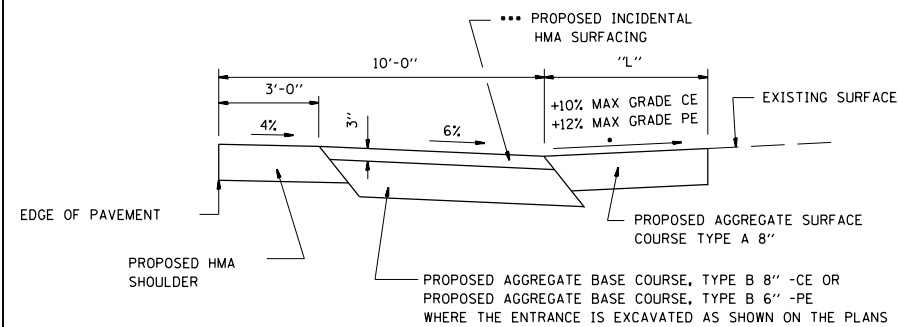


PLAN



SECTION A-A WITH NEGATIVE GRADE

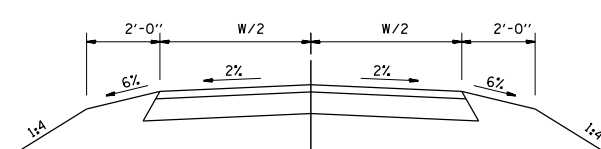
• SEE CROSS SECTIONS FOR SLOPES



SECTION A-A WITH POSITIVE GRADE

• SEE CROSS SECTIONS FOR SLOPES

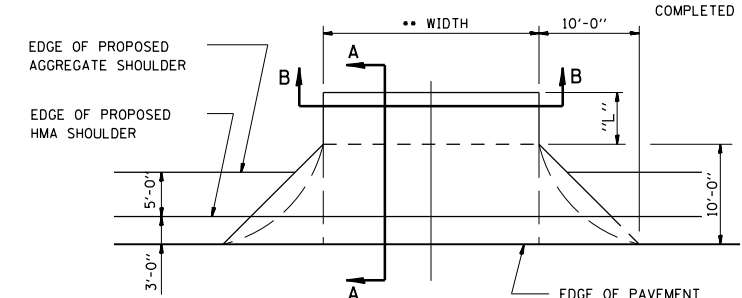
*** FOR ENTRANCES WITH EXISTING CONCRETE PAVEMENT, THE
 PROPOSED ENTRANCE SHALL BE CONSTRUCTED WITH PORTLAND
 CEMENT CONCRETE DRIVEWAY PAVEMENT, 6"



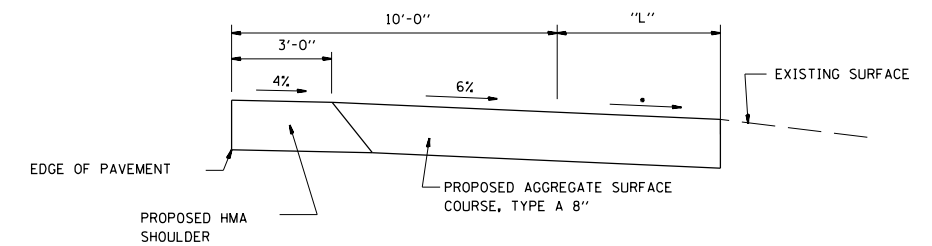
SECTION B-B
 COMMERCIAL & PRIVATE ENTRANCES

DETAIL OF FIELD ENTRANCES
 W/ HOT-MIX ASPHALT SHOULDERS

** ALLOWABLE ENTRANCE WIDTHS:
 FIELD 20' MINIMUM
 ALLOWABLE ENTRANCE WIDTH
 SHALL BE INTERPRETED TO BE
 THE WIDTHS AT THE SPECIFIED
 COMPLETED RADIUS.

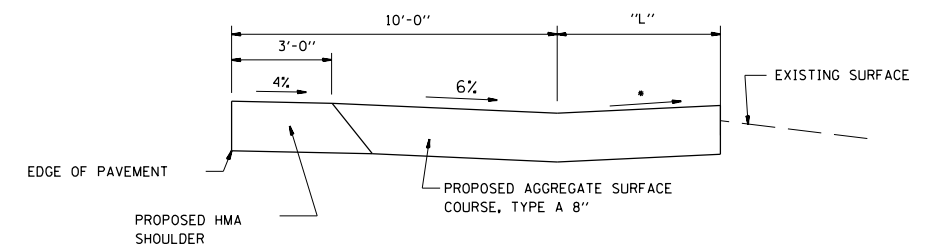


PLAN



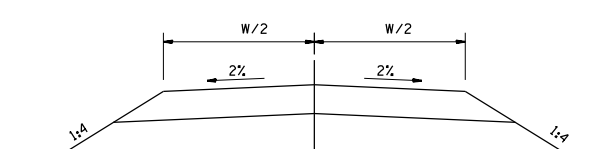
SECTION A-A WITH NEGATIVE GRADE

• SEE CROSS SECTIONS FOR SLOPES



SECTION A-A WITH POSITIVE GRADE

• SEE CROSS SECTIONS FOR SLOPES



SECTION B-B

STATE OF ILLINOIS
 DEPARTMENT OF TRANSPORTATION

HORNER &
 SHIRIN, INC.
 ENGINEERS

MISCELLANEOUS DETAILS
 ENTRANCE DETAILS

F.A.U. RTE.	SECTION	COUNTY	TOTAL SHEETS	SHEET NO.
9324	68-R-1	MONROE	192	104
CONTRACT NO. 76F51				

SCALE: NONE

SHEET NO. 2 OF 7 SHEETS

STA. TO STA.

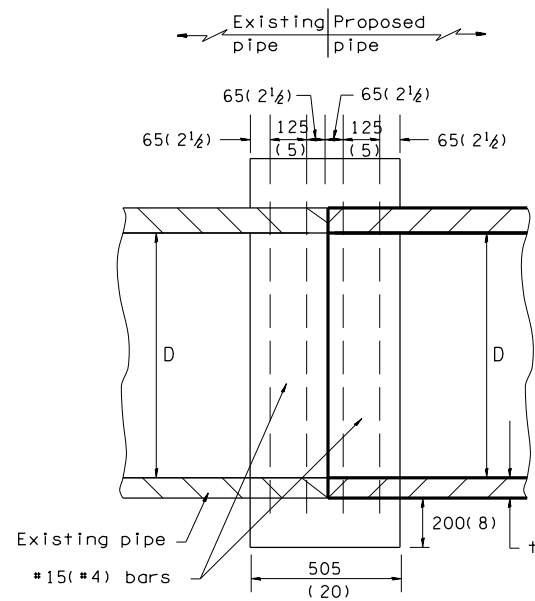
ILLINOIS FED. AID PROJECT

LAST SAVED = 10/4/2012 10:44:54 AM
 PEN TABLE = 100.0000 / in.
 PLOT DRIVER = pdfplotlayers.ctb

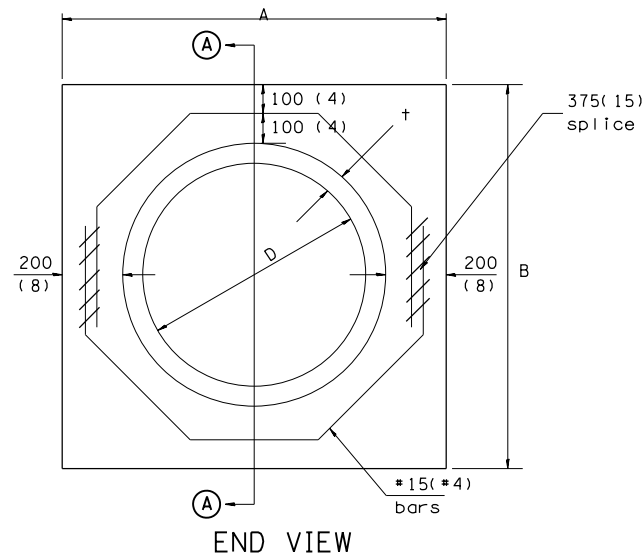
FILE NAME = I:\1001100\Phase II - 76F51\Cad\T\Plans\99_0876F51-sht-details.dgn
 USER NAME = jepettibone
 PLOT SCALE = 100.0000 / in.
 PLOT DATE = 10/4/2012 5:11:31 PM

DESIGNED -
 DRAWN -
 CHECKED -
 DATE -

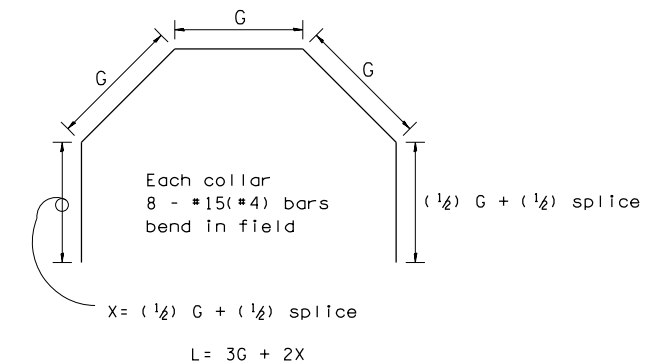
REVISED -
 REVISED -
 REVISED -
 REVISED -



SECTION A - A



END VIEW



Each Collar								
Reinforcement Bars								
D	t	A	B	CL. SI CONC.	G	X	L	Weight
m (in)	m (in)	m (ft)	m (ft)	m ³ (cu. yd)	m (in)	m (in)	m (ft)	kg (lb)
300 (12)	51 (2.00)	0.814 (2.67)	0.814 (2.67)	0.270 (0.4)	253 (9 15/16)	317 (12 7/16)	1.393 (4.57)	11 (24)
375 (15)	57 (2.25)	0.902 (2.96)	0.902 (2.96)	0.315 (0.4)	290 (11 3/8)	335 (13 3/16)	1.541 (5.05)	12 (27)
450 (18)	64 (2.50)	0.991 (3.25)	0.991 (3.25)	0.362 (0.5)	327 (12 13/16)	354 (13 7/8)	1.689 (5.54)	14 (30)
525 (21)	70 (2.75)	1.079 (3.54)	1.079 (3.54)	0.411 (0.5)	364 (14 1/4)	372 (14 5/8)	1.836 (6.02)	15 (32)
600 (24)	76 (3.00)	1.167 (3.83)	1.167 (3.84)	0.460 (0.6)	401 (15 11/16)	391 (15 5/16)	1.984 (6.51)	16 (35)
675 (27)	83 (3.25)	1.259 (4.13)	1.259 (4.13)	0.516 (0.7)	438 (17 1/4)	409 (16 1/16)	2.131 (6.99)	17 (37)
750 (30)	89 (3.50)	1.347 (4.42)	1.347 (4.42)	0.570 (0.7)	475 (18 11/16)	428 (16 3/4)	2.279 (7.48)	18 (40)
825 (33)	95 (3.75)	1.436 (4.71)	1.436 (4.71)	0.624 (0.8)	512 (20 1/8)	446 (17 1/2)	2.426 (7.96)	19 (43)
900 (36)	102 (4.00)	1.524 (5.00)	1.524 (5.00)	0.682 (0.9)	549 (21 9/16)	465 (18 3/16)	2.574 (8.44)	20 (45)
1050 (42)	114 (4.50)	1.701 (5.58)	1.701 (5.58)	0.800 (1.0)	622 (24 7/16)	501 (19 3/4)	2.869 (9.41)	23 (50)
1200 (48)	127 (5.00)	1.881 (6.17)	1.881 (6.17)	0.930 (1.2)	696 (27 5/16)	538 (21 3/16)	3.164 (10.38)	25 (55)

GENERAL NOTES

1. THE COLLAR SHALL BE CONSTRUCTED ENTIRELY OF CLASS SI CONCRETE IN ACCORDANCE WITH THE APPLICABLE PORTIONS OF SECTION 503 OF THE STANDARD SPECIFICATIONS. REINFORCEMENT BARS SHALL CONFORM TO SECTION 508.

LAST SAVED = 10/4/2012 10:44:41 AM
 PEN TABLE = 100-441-441
 PLOT DRIVER = pdfplotlayers=pltf9

FILE NAME = I:\1001100\Phase II - 76F51\Cad\T\Plans\99_0876F51-sht-details.dgn	USER NAME = jepettibone	DESIGNED -	REVISED -
		DRAWN -	REVISED -
		CHECKED -	REVISED -
		DATE -	REVISED -
PLOT SCALE = 100.0000' / in.			
PLOT DATE = 10/4/2012 5:11:31 PM			

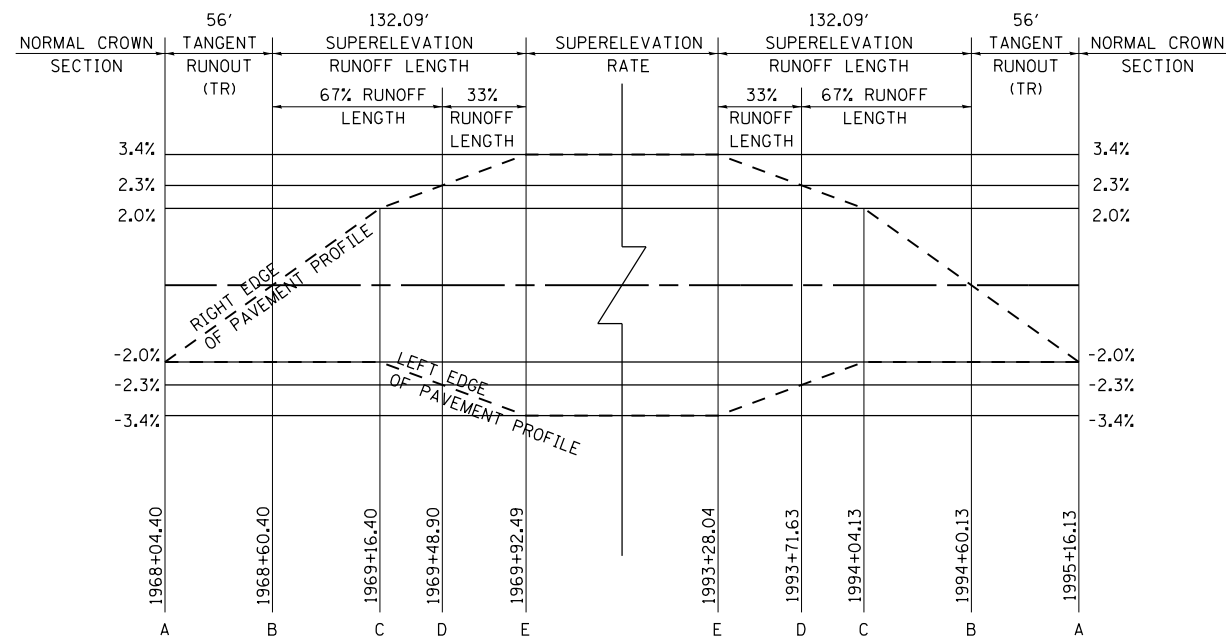
STATE OF ILLINOIS
 DEPARTMENT OF TRANSPORTATION

HORNER &
 SHIRIN, INC.
 ENGINEERS

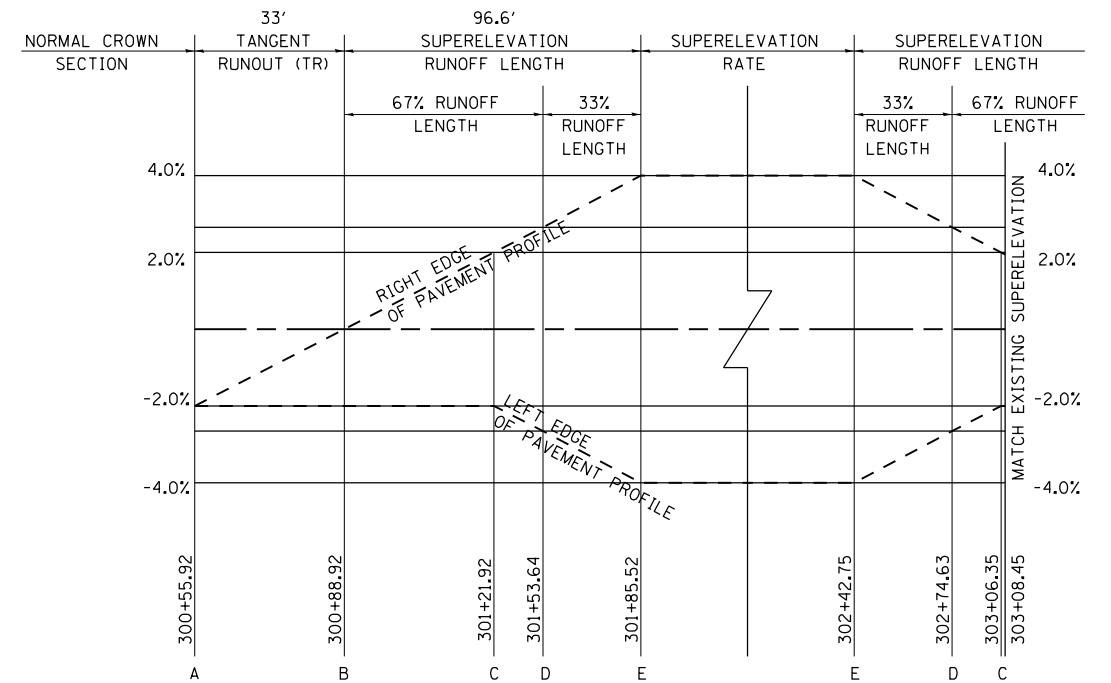
MISCELLANEOUS DETAILS
 CONCRETE COLLAR DETAILS

SCALE: NONE SHEET NO. 3 OF 7 SHEETS STA. TO STA.

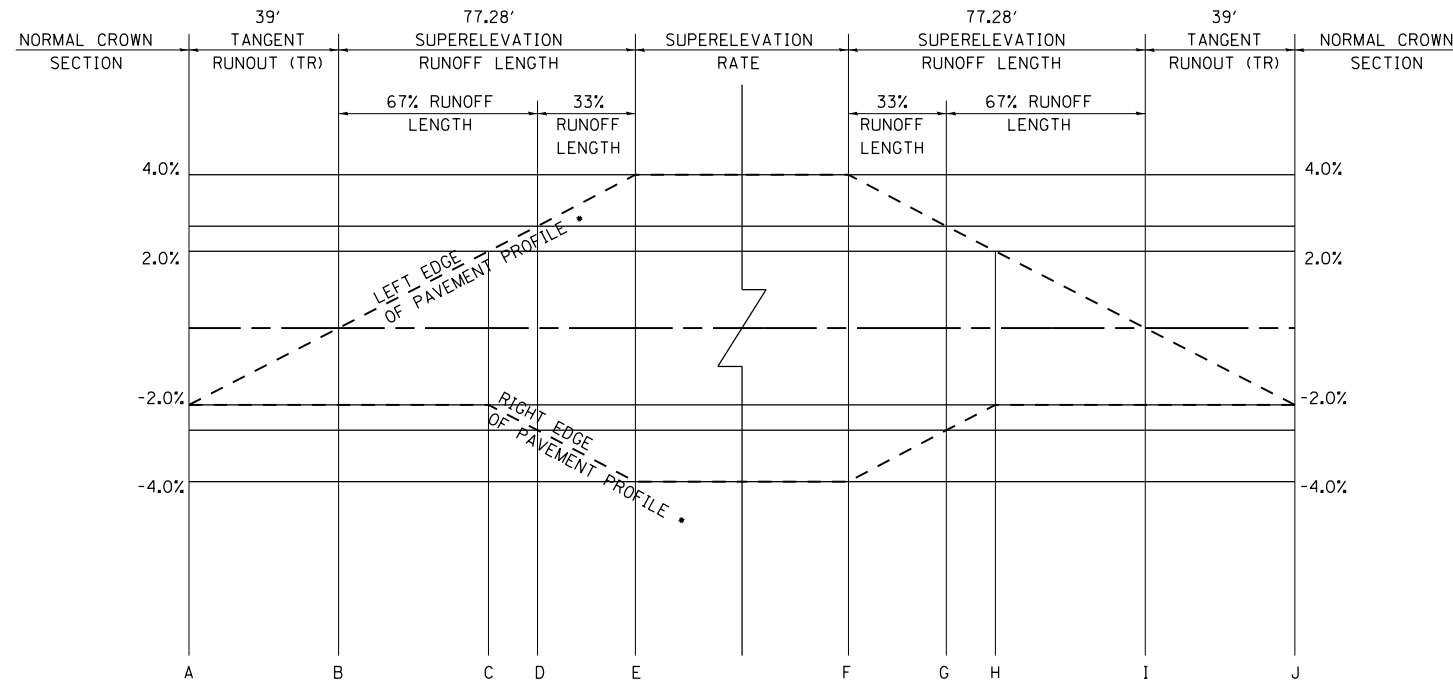
F.A.U. RTE. 9324	SECTION 68-R-1	COUNTY MONROE	TOTAL SHEETS 192	SHEET NO. 105
CONTRACT NO. 76F51				
ILLINOIS FED. AID PROJECT				



IL 3 SUPERELEVATION DETAIL



SOUTH MARKET STREET DETAIL



• CURVE 2 PROFILE EDGES ARE REVERSED FOR RIGHT HAND CURVE

RELOCATED VANDEBROOK DRIVE SUPERELEVATION DETAIL

RELOCATED VANDEBROOK DRIVE CURVE STATIONING

POINT	CURVE 1	CURVE 2	CURVE 3
A	266+14.32	285+31.47	294+17.75
B	266+53.32	285+70.47	294+56.75
C	266+92.32	286+09.47	294+95.75
D	267+05.10	286+22.25	295+08.53
E	267+30.60	286+47.75	295+34.03
F	273+50.95	292+56.48	297+62.12
G	273+76.45	292+81.98	297+87.62
H	273+89.23	292+94.76	298+00.40
I	274+28.23	293+33.76	298+39.40
J	274+67.23	293+72.76	298+78.40

LAST SAVED = 10/4/2012
 PEN TABLE = 100.0000
 PLOT DRIVER = pdfplotlayers.plt

FILE NAME = I:\1001100\Phase II - 76FSI\Cad\T\Plans\99_0876F51-sht-details.dgn	USER NAME = jepettibone	DESIGNED -	REVISED -
PLOT SCALE = 100.0000' / 1"	PLOT DATE = 10/4/2012 5:11:32 PM	DRAWN -	REVISED -
		CHECKED -	REVISED -
		DATE -	REVISED -

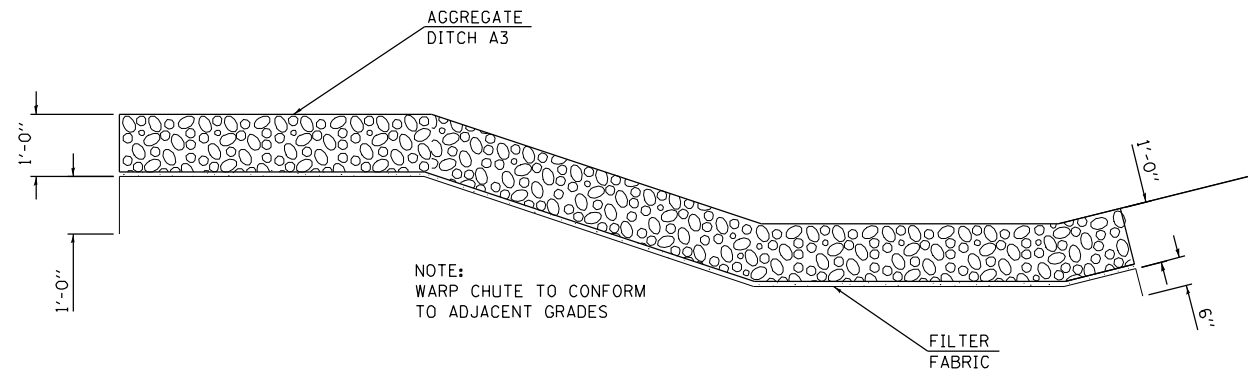
STATE OF ILLINOIS
 DEPARTMENT OF TRANSPORTATION

HORNER &
 SHIRIN, INC.
 ENGINEERS

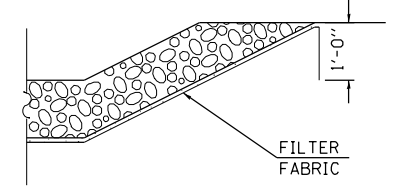
MISCELLANEOUS DETAILS
 SUPERELEVATION DETAILS

SCALE: NONE SHEET NO. 4 OF 7 SHEETS STA. TO STA.

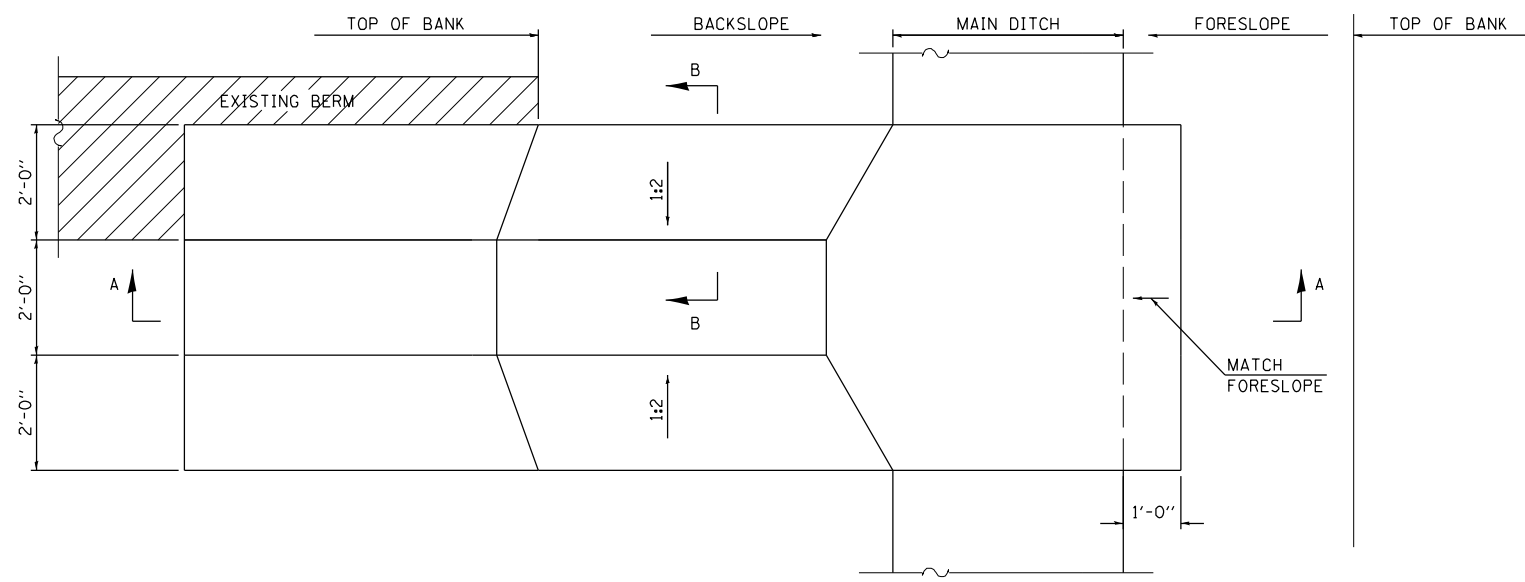
F.A.U. RTE. 9324	SECTION 68-R-1	COUNTY MONROE	TOTAL SHEETS 192	SHEET NO. 106
CONTRACT NO. 76F51				
ILLINOIS FED. AID PROJECT				



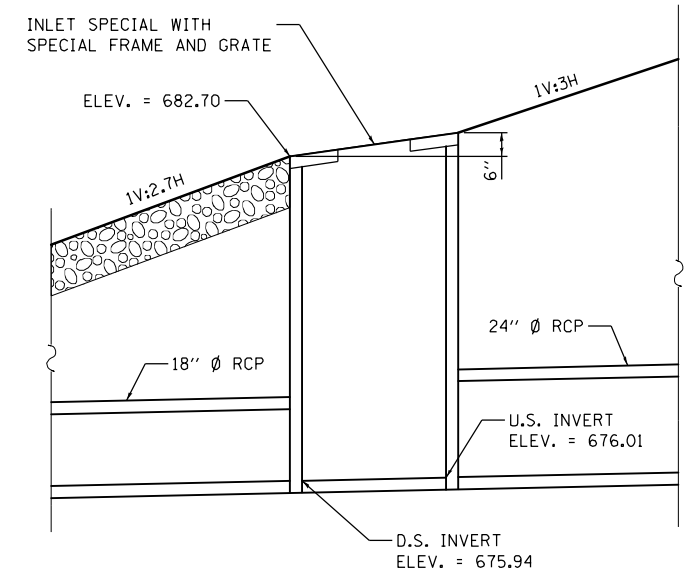
FLOWLINE SECTION A-A



SECTION B-B



TOP VIEW



SPECIAL OUTLET DETAIL

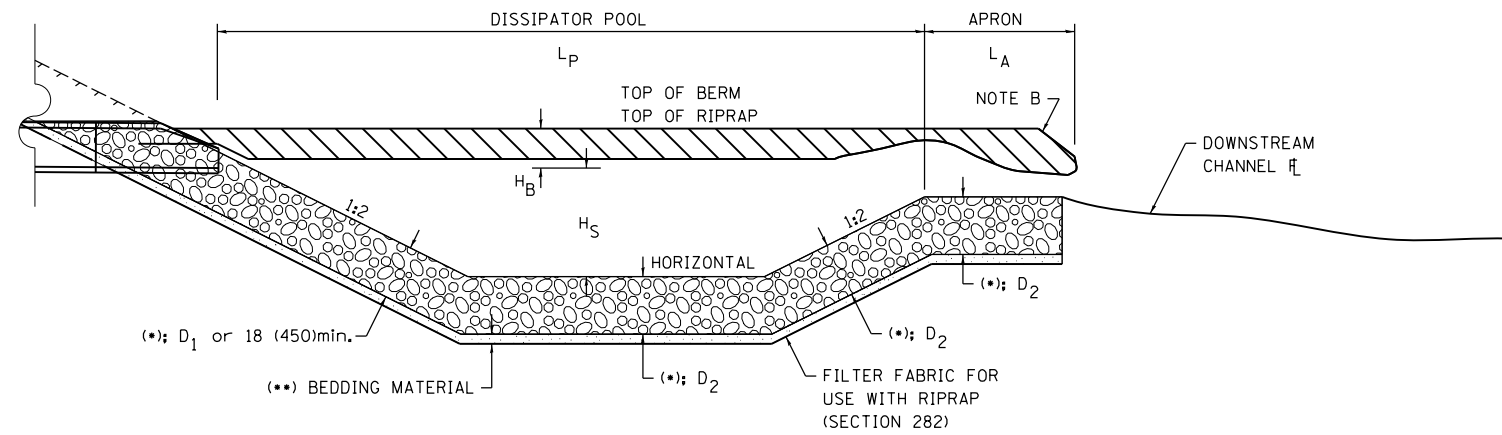
FILE NAME = AGGREGATE DITCH.dgn	USER NAME = JLM	DESIGNED - KCM	REVISED -
		DRAWN - JLM	REVISED -
		CHECKED - TMM	REVISED -
		DATE -	REVISED -

**STATE OF ILLINOIS
DEPARTMENT OF TRANSPORTATION**

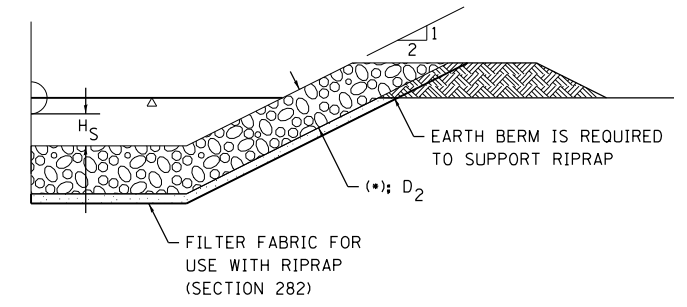
McDonough-Whillow, P.C.
PROFESSIONAL DESIGN NO. 184-002754
SCALE: NONE

MISCELLANEOUS DETAILS
AGGREGATE CHUTE
ILLINOIS ROUTE 3 - STA 1991+35, 1992+90, & 1994+40
SHEET NO. 5 OF 7 SHEETS

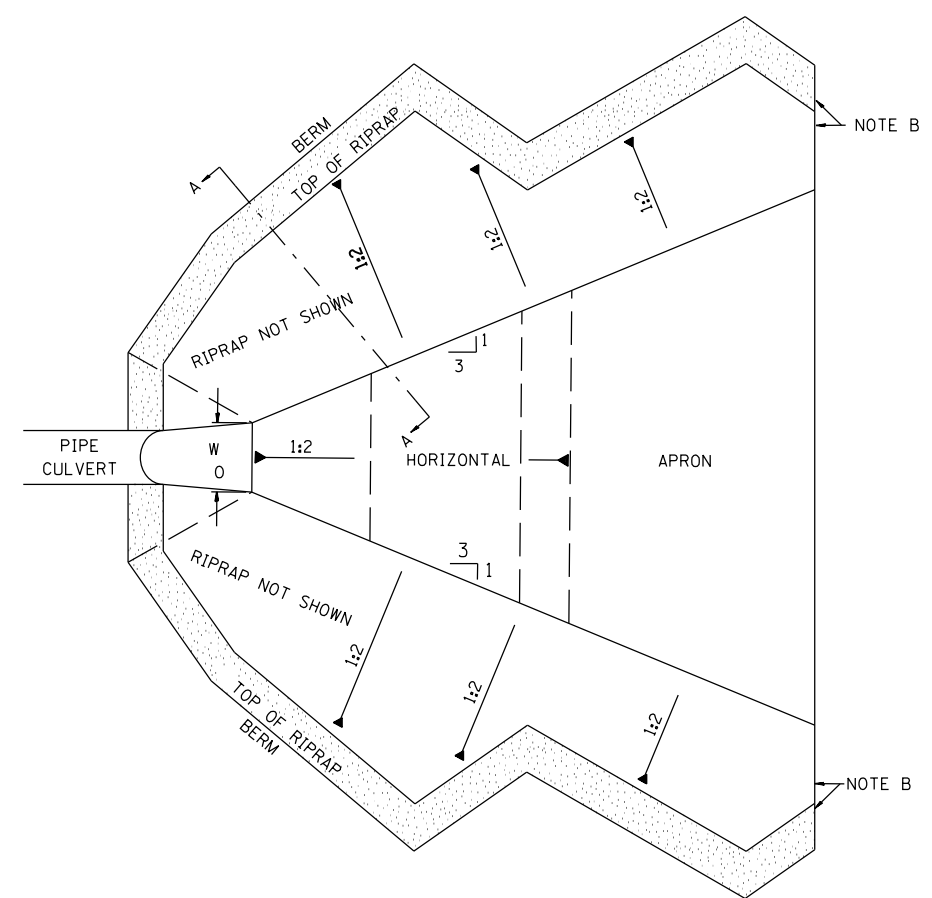
F.A.U. RTE. 9324	SECTION 68-R-1	COUNTY MONROE	TOTAL SHEETS 192	SHEET NO. 107
CONTRACT NO. 76F51				
FED. ROAD DIST. NO. ILLINOIS FED. AID PROJECT				



FLOWLINE SECTION



SECTION A-A



TOP VIEW

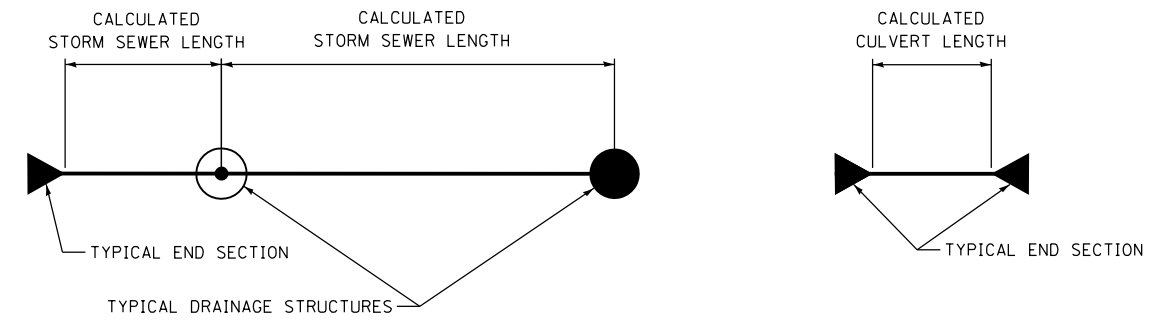
ALL SLOPE RATIOS ARE EXPRESSED AS UNITS OF VERTICAL DISPLACEMENT TO UNITS OF HORIZONTAL DISPLACEMENT (V:H).

ALL DIMENSIONS ARE IN INCHES (MILLIMETERS) UNLESS OTHERWISE NOTED.

EARTHWORK REQUIRED TO CONSTRUCT THE RIPRAP ENERGY DISSIPATOR IS INCIDENTAL TO THE CONSTRUCTION OF THE RIPRAP ENERGY DISSIPATOR

LOCATION	STATION	W ₀	L _P	L _A	H _S	H _B	D ₁	D ₂	D ₃	CLASS
VANDEBROOK DRIVE	288+50	8.0'	24.0'	8.0'	1.0'	4.0'	2.5'	2.0'	0.5'	A4

NOTE B: WARP BASIN TO CONFORM TO NATURAL STREAM CHANNEL



NOTES:
 STORM SEWER LENGTHS BETWEEN STRUCTURES ARE CALCULATED FROM CENTER OF STRUCTURE TO CENTER OF STRUCTURE
 WHEN ENDS SECTIONS ARE USED STORM SEWER LENGTHS ARE CALCULATED FROM CENTER OF STRUCTURE TO JUNCTION OF THE END SECTION AND STORM SEWER
 ALL MANHOLES AND INLETS ARE TO BE CONCENTRIC UNLESS OTHERWISE SPECIFIED.
 PIPE CULVERT LENGTHS ARE CALCULATED FROM THE JUNCTION OF END SECTION AND PIPE CULVERT TO JUNCTION OF END SECTION AND PIPE CULVERT
 WHERE CLASS D PIPE CULVERTS ARE ALLOWED PIPE CULVERT LENGTHS ARE CALCULATED ASSUMING CMP

STORM SEWER AND PIPE CULVERT LENGTH CALCULATION DETAIL

LAST SAVED = 10/4/2012 10:44:14 AM
 PEN TABLE = 100.0000 / in.
 PLOT DRIVER = pdfplotlayers.pltcf9

FILE NAME = I:\1001100\Phase II - 76F51\Cad\T\Plans\99_0876F51-sht-details.dgn	USER NAME = jepettibone	DESIGNED -	REVISED -
PLOT SCALE = 100.0000' / in.		DRAWN -	REVISED -
PLOT DATE = 10/4/2012 5:11:32 PM		CHECKED -	REVISED -
		DATE -	REVISED -

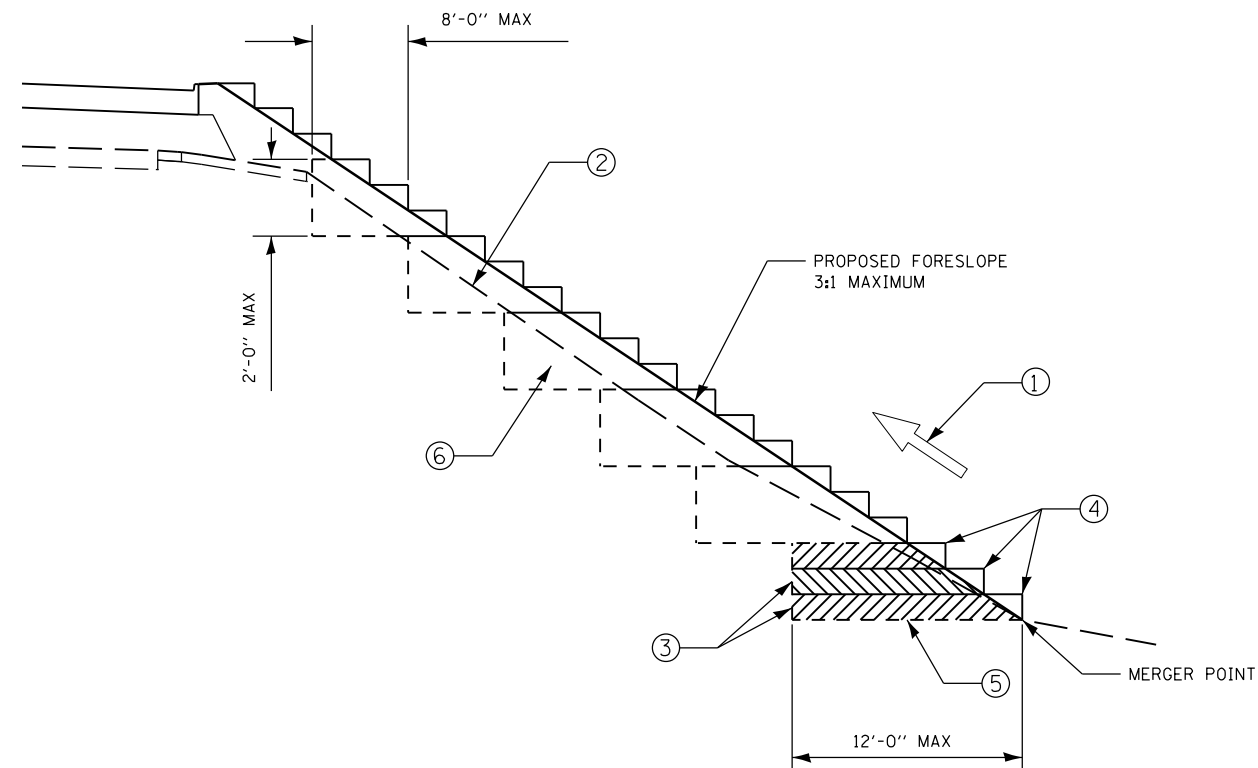
**STATE OF ILLINOIS
 DEPARTMENT OF TRANSPORTATION**

**HORNER &
 SHIRIN, INC.
 ENGINEERS**

MISCELLANEOUS DETAILS
 RIPRAP ENERGY DISSIPATOR
 STORM SEWER & PIPE CULVERT LENGTH CALCULATION

F.A.U. RTE. 9324	SECTION 68-R-1	COUNTY MONROE	TOTAL SHEETS 192	SHEET NO. 108
				CONTRACT NO. 76F51

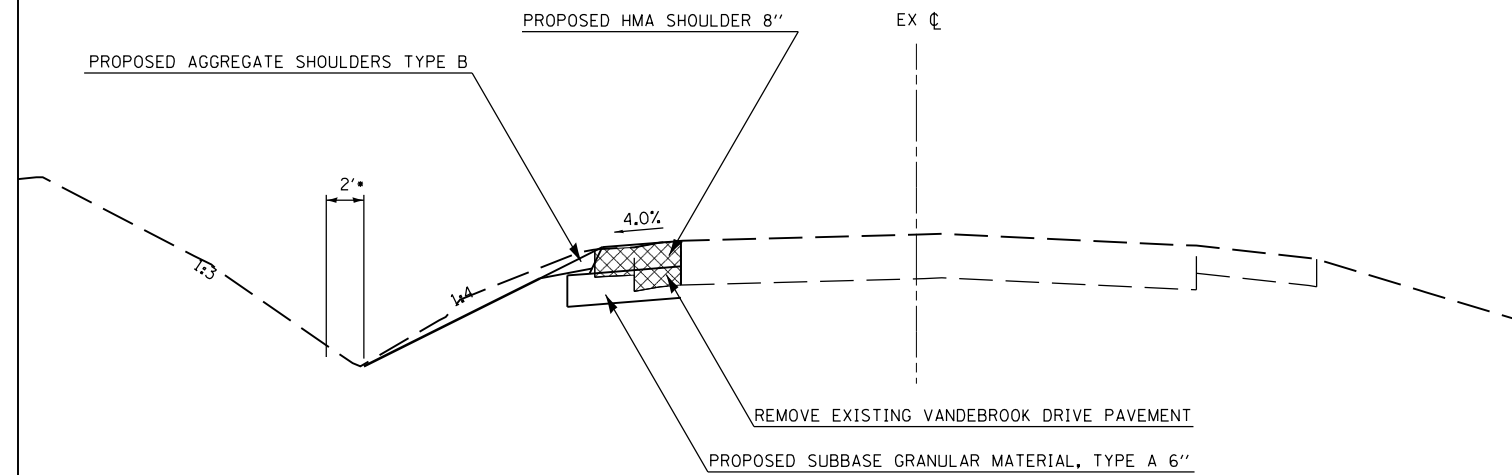
ILLINOIS FED. AID PROJECT



TYPICAL BENCHING FOR EMBANKMENT DETAIL

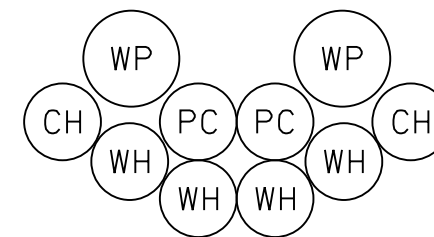
SCALE: NONE

- ① CONSTRUCT SUCCEEDING BENCH CUTS AND EMBANKMENT PLACEMENT AND COMPACTION FROM BOTTOM TO TOP IN STAIRSTEP FASHION.
- ② EXISTING FORESLOPE PREPARED IN ACCORDANCE WITH ARTICLE 205.03
- ③ BENCH CUT EXISTING FINAL SLOPE TYPICAL FOR EACH STEP.
- ④ TRIM TO FINAL SLOPE.
- ⑤ EQUAL 8-INCH LIFTS OF EMBANKMENT COMPACTED IN ACCORDANCE WITH ARTICLE 205.05 OF THE STANDARD SPECIFICATIONS.
- ⑥ EXCAVATION OF BENCH CUTS SHALL NOT BE PAID FOR DIRECTLY BUT SHALL BE CONSIDERED AS INCLUDED IN THE VARIOUS ITEMS OF EXCAVATION, AND THEIR CONSTRUCTION SHALL BE INCLUDED IN THE PRICES FOR THESE ITEMS.
- ⑦ SLOPES SHALL BE BENCHED ACCORDING TO THIS DETAIL WHEN THE SLOPE IS STEEPER THAN 4:1 AND THE HEIGHT IS GREATER THAN 5'.

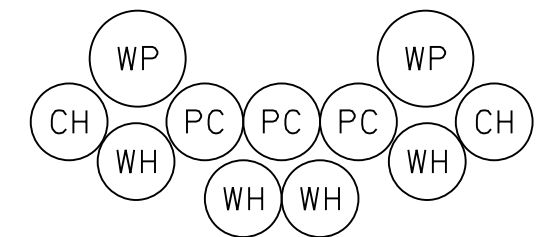


IL ROUTE 3 SHOULDER REPLACEMENT

STA 1957+69.56 TO STA 1958+60.23



2 GROUPINGS



1 GROUPING

WP = EASTERN WHITE PINE
 WH = WINTER KING GREEN HAWTHORN
 CH = THORNLESS COCKSPUR HAWTHORN
 PC = PRAIRIFIRE CRABAPPLE

TREE PLANTING DETAIL

GROUPINGS TO BE PLANTED IN SE CORNER OF IL ROUTE 3 & S. MARKET STREET INTERSECTION

LAST SAVED = 10/4/2012 5:11:33 PM
 PEN TABLE = 100.0000
 PLOT DRIVER = pdfplotlayers.plt

FILE NAME = I:\1001100\Phase II - 76F51\Cad\T\Plans\99_0876F51-sht-details.dgn	USER NAME = jepettibone	DESIGNED -	REVISED -
		DRAWN -	REVISED -
	PLOT SCALE = 100.0000' / 1"	CHECKED -	REVISED -
	PLOT DATE = 10/4/2012 5:11:33 PM	DATE -	REVISED -

**STATE OF ILLINOIS
 DEPARTMENT OF TRANSPORTATION**

**HORNER &
 SHIRIN, INC.
 ENGINEERS**

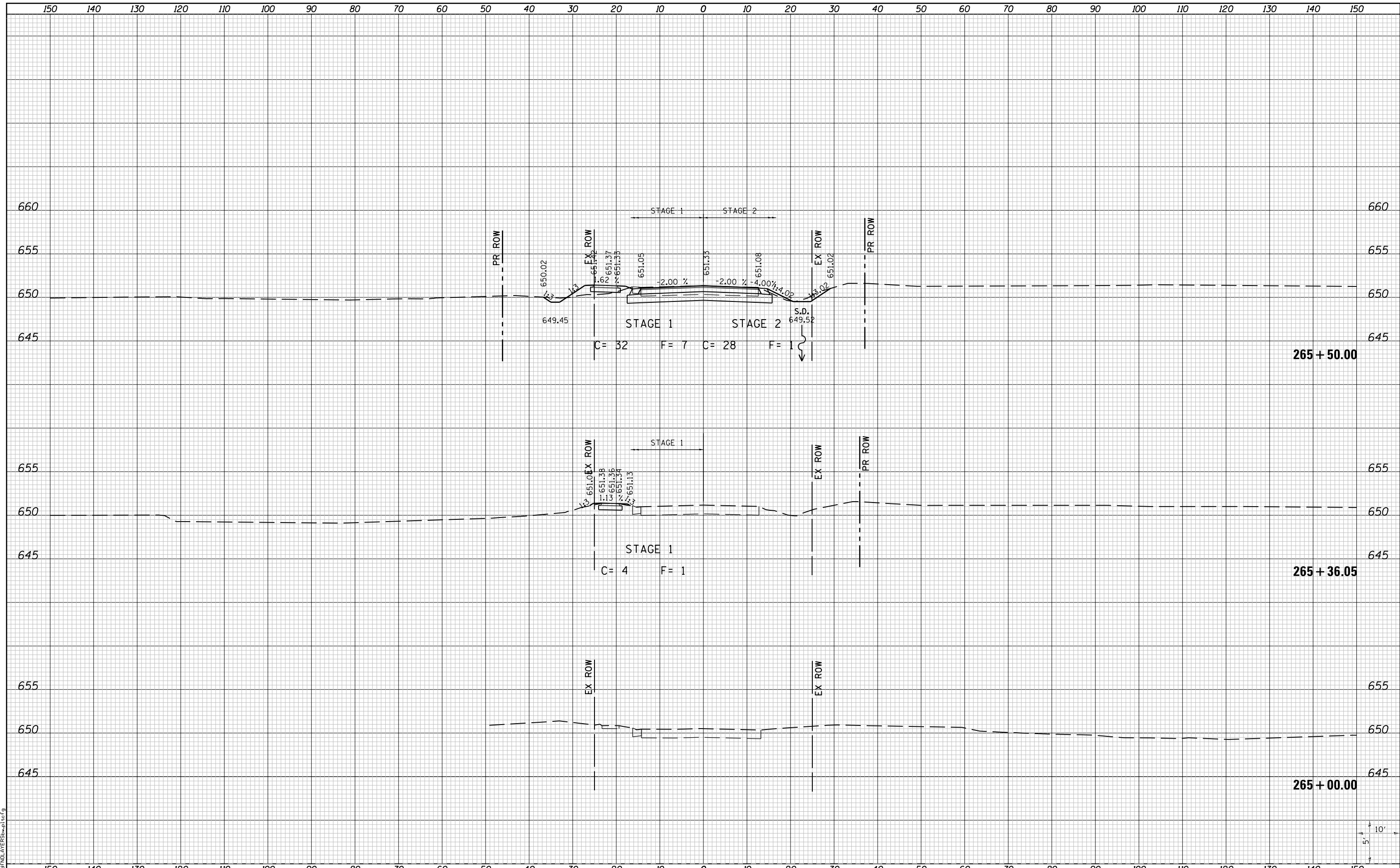
MISCELLANEOUS DETAILS
 BENCHING, IL ROUTE 3 SHOULDER REPLACEMENT,
 & TREE PLANTING

SCALE: NONE SHEET NO. 7 OF 7 SHEETS STA. TO STA.

F.A.U. RTE.	SECTION	COUNTY	TOTAL SHEETS	SHEET NO.
9324	68-R-1	MONROE	192	109
CONTRACT NO. 76F51				
ILLINOIS FED. AID PROJECT				

DATE	
BY	
SURVEYED	
PLOTTED	
TEMPLATE	
AREAS	
CHECKED	
FINAL SURVEY	
NOTE BOOK	
NO.	

DATE	
BY	
SURVEYED	
PLOTTED	
TEMPLATE	
AREAS	
CHECKED	
ORIGINAL SURVEY	
NOTE BOOK	
NO.	



LAST SAVED = 10/3/2012
 PEN TABLE = VBI-H&S-1.rdl
 PLOT DRIVER = B:\PLOTTERS\p1c1c9

FILE NAME = I:\10011001\Phase II - 76F51\Cad\T\Plans\100.0876F51-sht-Relocated_Vandebrook_Dr-xssht.dgn	USER NAME = jepettibone	DESIGNED -	REVISED -
PLOT SCALE = 20.0000' / in.		DRAWN -	REVISED -
PLOT DATE = 10/4/2012 5:11:37 PM		CHECKED -	REVISED -
		DATE -	REVISED -

STATE OF ILLINOIS
 DEPARTMENT OF TRANSPORTATION

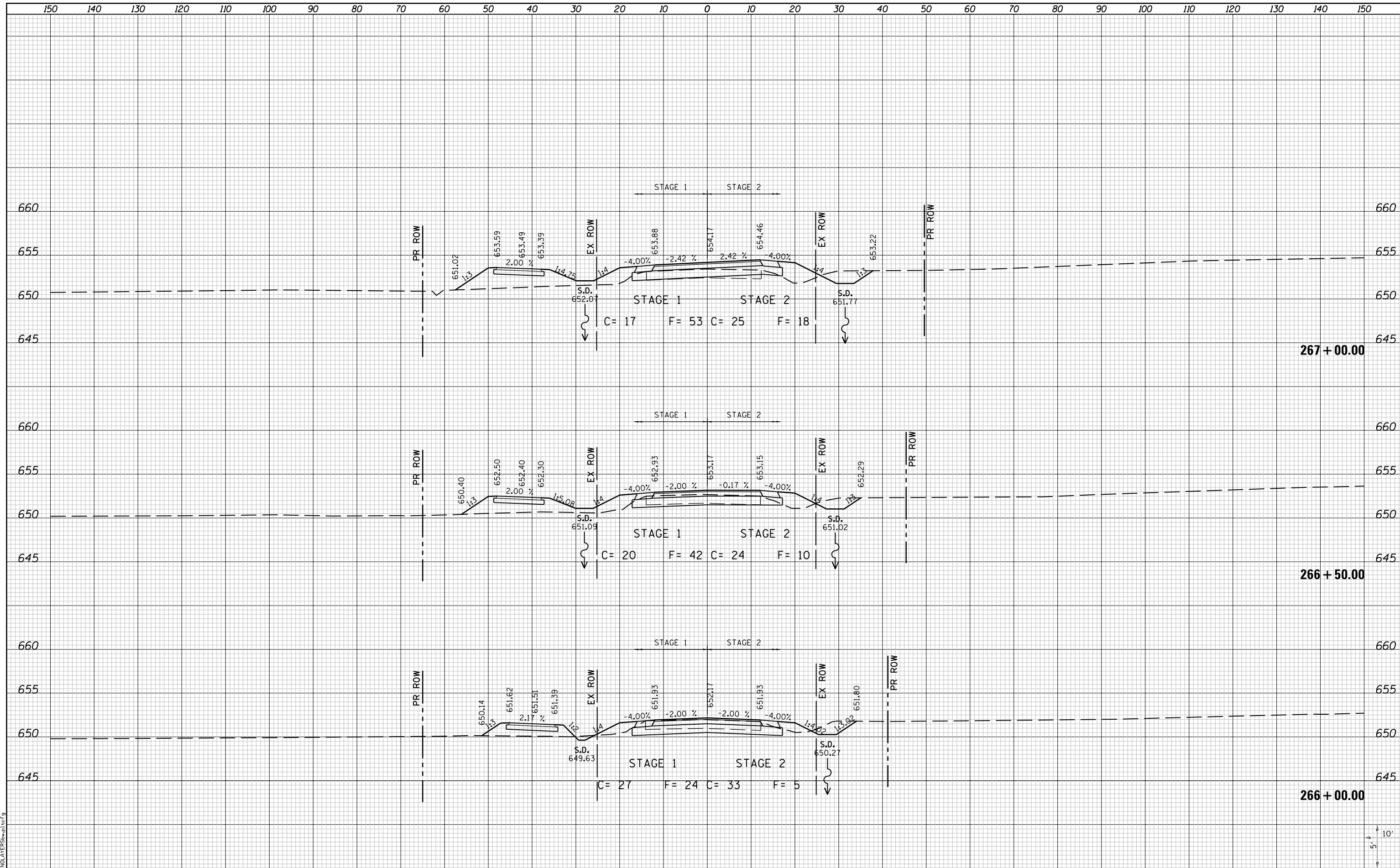


CROSS SECTIONS
 RELOCATED VANDEBROOK DRIVE
 SCALE: 10H:5V SHEET NO. 1 OF 31 SHEETS STA. 265+00.00 TO STA. 265+50.00

F.A.U. RTE.	SECTION	COUNTY	TOTAL SHEETS	SHEET NO.
9324	68-R-1	MONROE	192	110
CONTRACT NO. 76F51			ILLINOIS FED. AID PROJECT	

DATE	
BY	
SURVEYED	
PLOTTED	
TEMPLATE	
AREAS CHECKED	
FINAL SURVEY	
NOTE BOOK	
NO.	

DATE	
BY	
SURVEYED	
PLOTTED	
TEMPLATE	
AREAS CHECKED	
ORIGINAL SURVEY	
NOTE BOOK	
NO.	



LAST SAVED = 10/3/2012
PEN TABLE = 161-hat.tbl
PLOT DRIVER = batplotter.bat

FILE NAME = I:\10011000\Phase II - 76F51\Cad\T\Plans\100.0876F51-shr-Relocated_Vandebrook_Dr-xssht.dgn	USER NAME = jepettibone	DESIGNED -	REVISD -
PLOT SCALE = 20.0000' / in.	PLOT DATE = 10/4/2012 5:11:37 PM	DRAWN -	REVISD -
		CHECKED -	REVISD -
		DATE -	REVISD -

**STATE OF ILLINOIS
DEPARTMENT OF TRANSPORTATION**



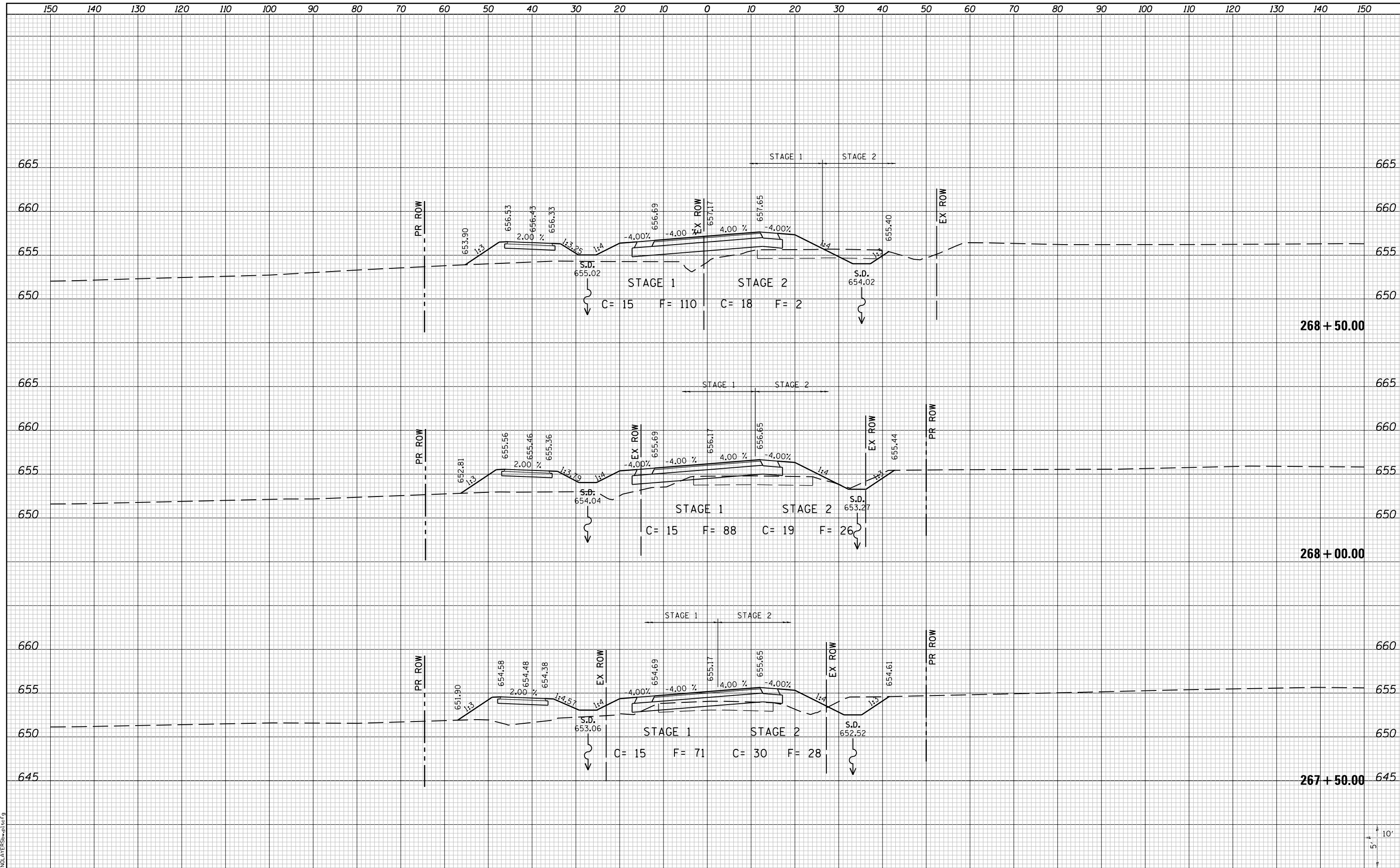
CROSS SECTIONS
RELOCATED VANDEBROOK DRIVE

SCALE: 10H:5V SHEET NO. 2 OF 31 SHEETS STA. 266+00.00 TO STA. 267+00.00

F.A.U. RTE.	SECTION	COUNTY	TOTAL SHEETS	SHEET NO.
9324	68-R-1	MONROE	192	111
CONTRACT NO. 76F51			ILLINOIS FED. AID PROJECT	

DATE	
BY	
SURVEYED	
PLOTTED	
TEMPLATE	
AREAS	
CHECKED	
NO.	

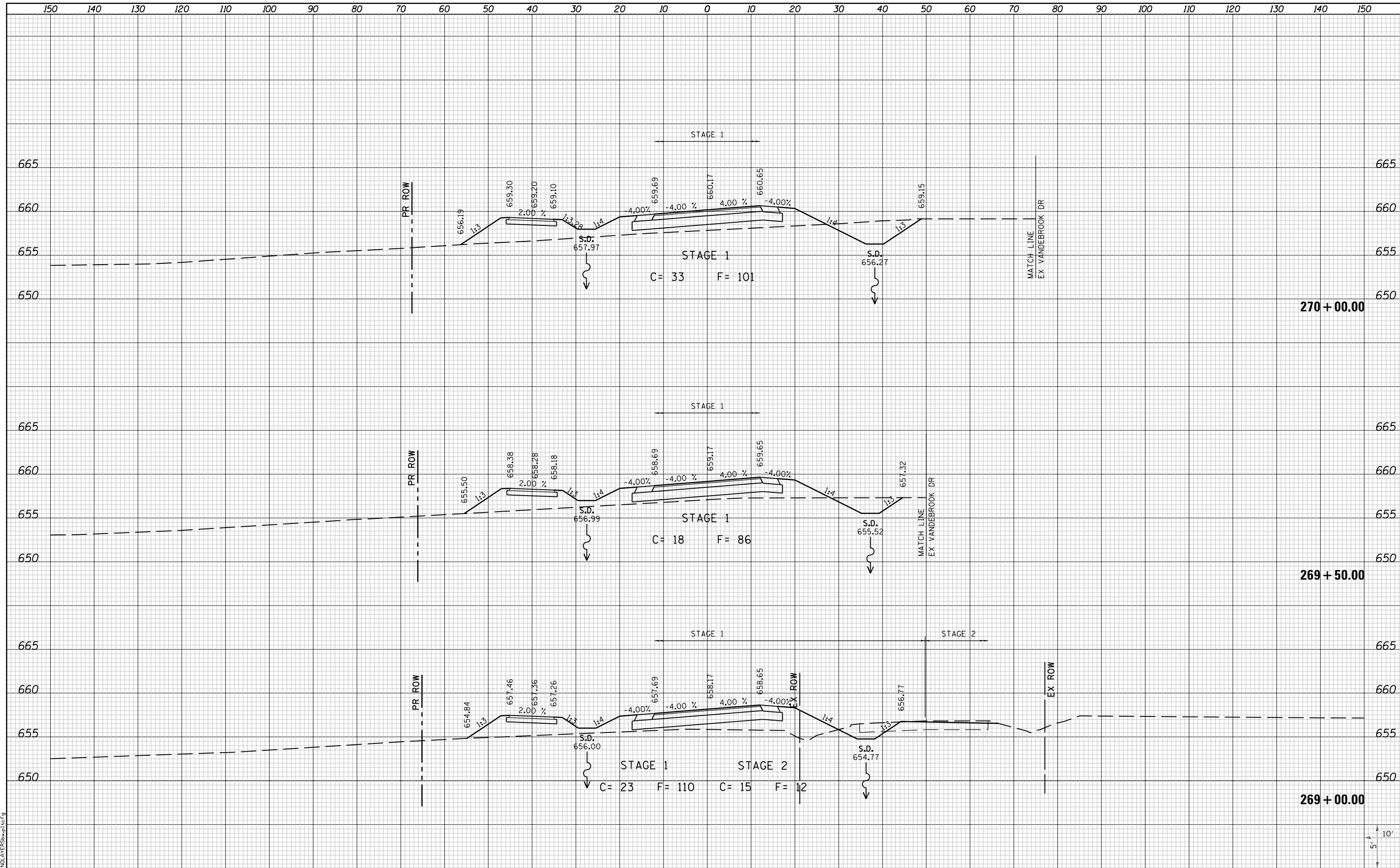
DATE	
BY	
SURVEYED	
PLOTTED	
TEMPLATE	
AREAS	
CHECKED	
NO.	



LAST SAVED = 10/3/2012
 PEN TABLE = VBI-Half.tbl
 PLOT DRIVER = PdfPlotterSpwtbf9

DATE	
BY	
FINAL SURVEY	
SURVEYED	
PLOTTED	
TEMPLATE	
NOTE BOOK	
AREAS CHECKED	
NO.	

DATE	
BY	
ORIGINAL SURVEY	
SURVEYED	
PLOTTED	
TEMPLATE	
NOTE BOOK	
AREAS CHECKED	
NO.	



LAST SAVED = 10/3/2012
 PEN TABLE = VBI-Half.tbl
 PLOT DRIVER = PdfPlotterSpw.bat

FILE NAME =	I:\10011001\Phase II - 76F51\Cad\T\Plans\100.0876F51-shr-Relocated.Vandebrook-Dr-xssht.dgn
USER NAME =	jepettibone
DESIGNED -	REVISIED -
DRAWN -	REVISIED -
CHECKED -	REVISIED -
DATE -	REVISIED -
PLOT SCALE =	20.0000' / in.
PLOT DATE =	10/4/2012 5:11:39 PM

**STATE OF ILLINOIS
 DEPARTMENT OF TRANSPORTATION**

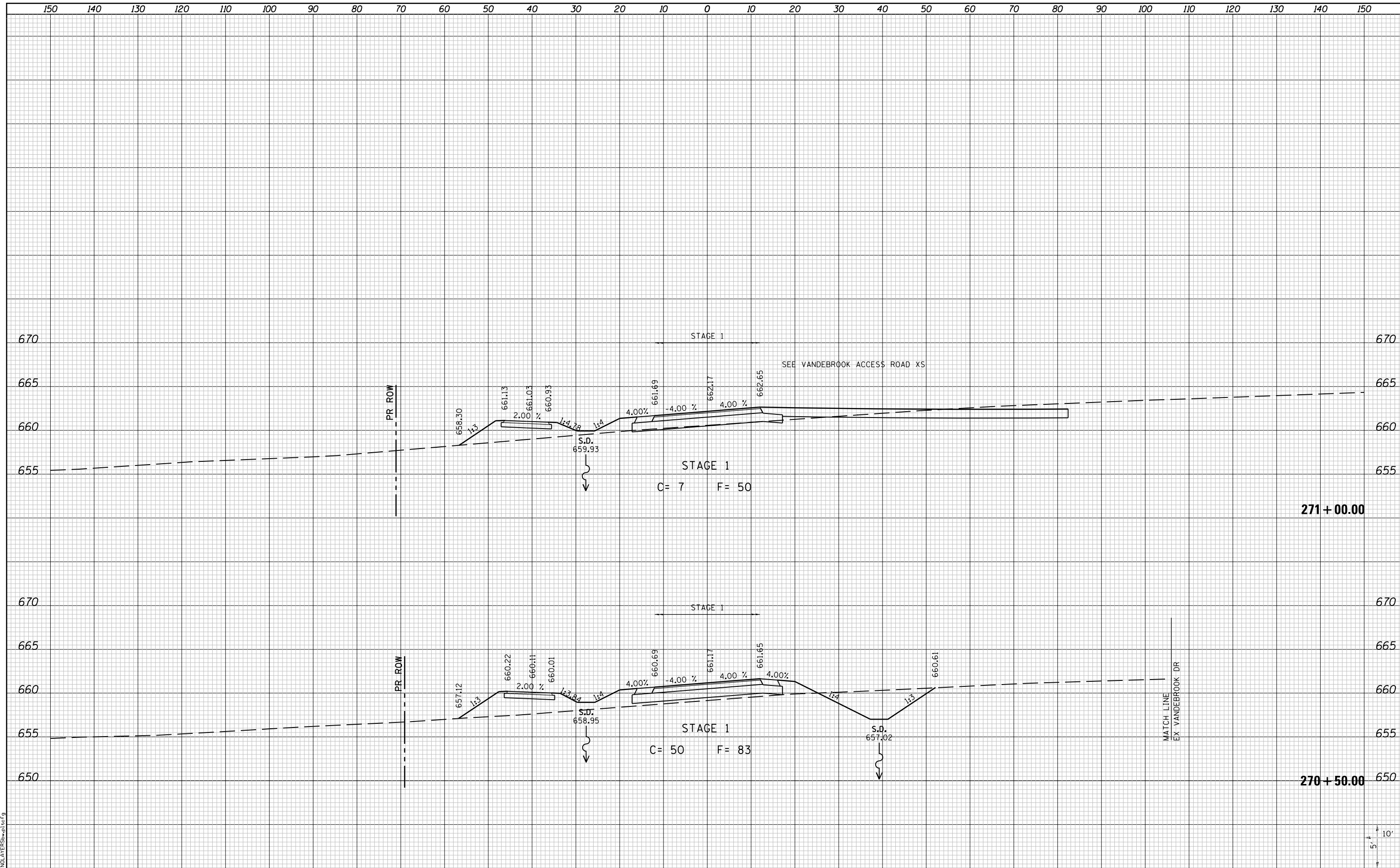


CROSS SECTIONS
 RELOCATED VANDEBROOK DRIVE
 SCALE: 10H:5V
 SHEET NO. 4 OF 31 SHEETS
 STA. 269+00.00 TO STA. 270+00.00

F.A.U. RTE.	SECTION	COUNTY	TOTAL SHEETS	SHEET NO.
9324	68-R-1	MONROE	192	113
CONTRACT NO. 76F51				
ILLINOIS FED. AID PROJECT				

DATE	
BY	
FINAL SURVEY	
SURVEYED	
PLOTTED	
TEMPLATE	
NOTE BOOK	
AREAS CHECKED	
NO.	

DATE	
BY	
ORIGINAL SURVEY	
SURVEYED	
PLOTTED	
TEMPLATE	
NOTE BOOK	
AREAS CHECKED	
NO.	



LAST SAVED = 10/3/2012
 PEN TABLE = 101-hat.tbl
 PLOT DRIVER = PdfPlotterSpw.bat

FILE NAME =	I:\1001100\Phase II - 76F51\Cad\T\Plans\100.0876F51-sht-Relocated.Vandebrook-Dr-xsht.dgn
USER NAME =	jepettibone
DESIGNED -	REVISIED -
DRAWN -	REVISIED -
CHECKED -	REVISIED -
DATE -	REVISIED -
PLOT SCALE =	20.0000' / in.
PLOT DATE =	10/4/2012 5:11:40 PM

STATE OF ILLINOIS
 DEPARTMENT OF TRANSPORTATION

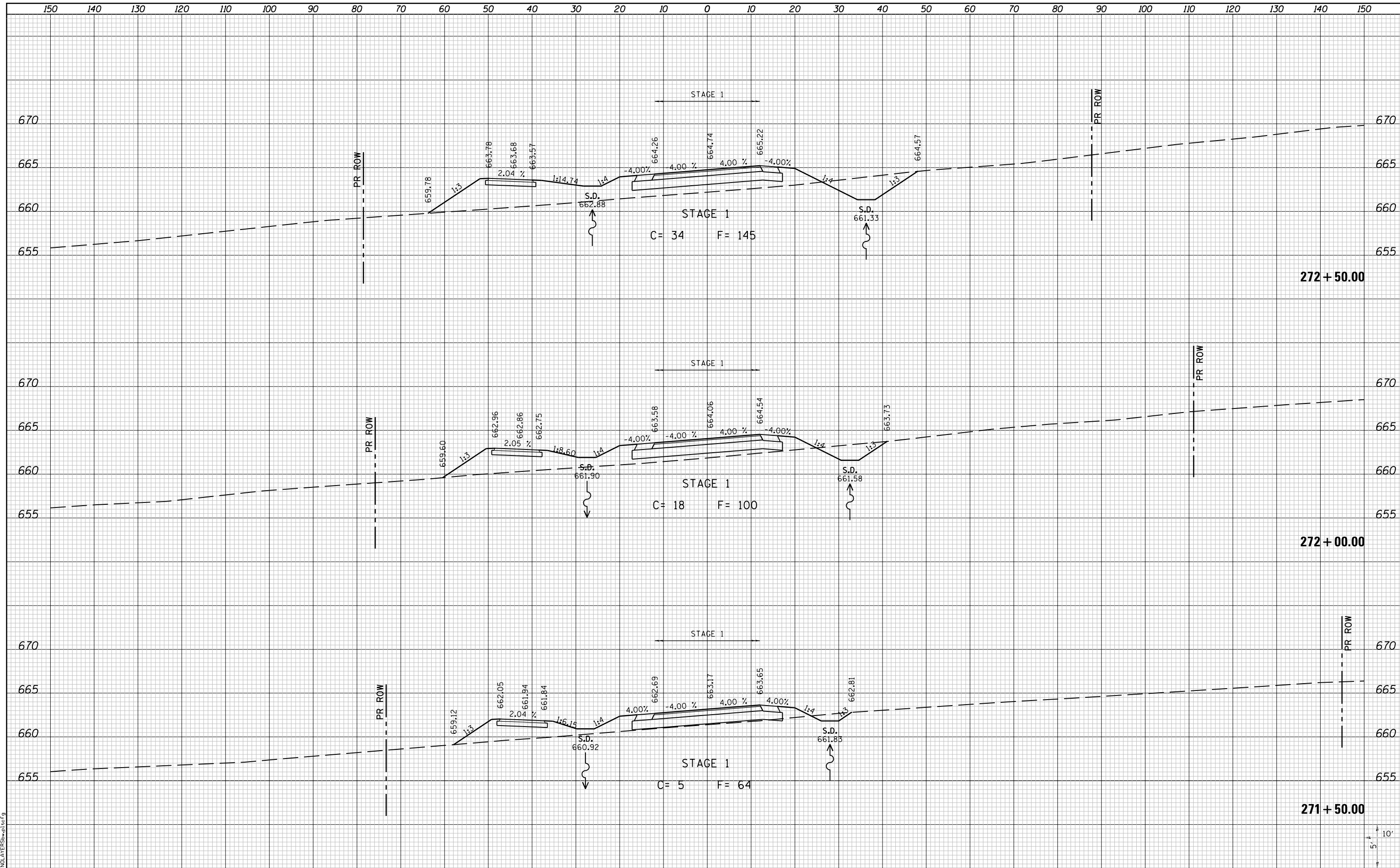


CROSS SECTIONS
 RELOCATED VANDEBROOK DRIVE
 SCALE: 10H:5V
 SHEET NO. 5 OF 31 SHEETS
 STA. 270+50.00 TO STA. 271+00.00

F.A.U. RTE.	SECTION	COUNTY	TOTAL SHEETS	SHEET NO.
9324	68-R-1	MONROE	192	114
				CONTRACT NO. 76F51
ILLINOIS FED. AID PROJECT				

DATE	
BY	
SURVEYED	
PLOTTED	
TEMPLATE	
AREAS	
CHECKED	
FINAL SURVEY	
NOTE BOOK	
NO.	

DATE	
BY	
SURVEYED	
PLOTTED	
TEMPLATE	
AREAS	
CHECKED	
ORIGINAL SURVEY	
NOTE BOOK	
NO.	



LAST SAVED = 10/3/2012
 PEN TABLE = 181-hat.tbl
 PLOT DRIVER = PdfPlotterSpwtbf9

FILE NAME = I:\10011000_Phase II - 76F51\Cad\T\Plans\100_0876F51-sht-Relocated_Vandebrook_Dr-xssht.dgn	USER NAME = jepettibone	DESIGNED -	REVISED -
PLOT SCALE = 20.0000' / in.	PLOT DATE = 10/4/2012 5:11:41 PM	DRAWN -	REVISED -
		CHECKED -	REVISED -
		DATE -	REVISED -

STATE OF ILLINOIS
 DEPARTMENT OF TRANSPORTATION

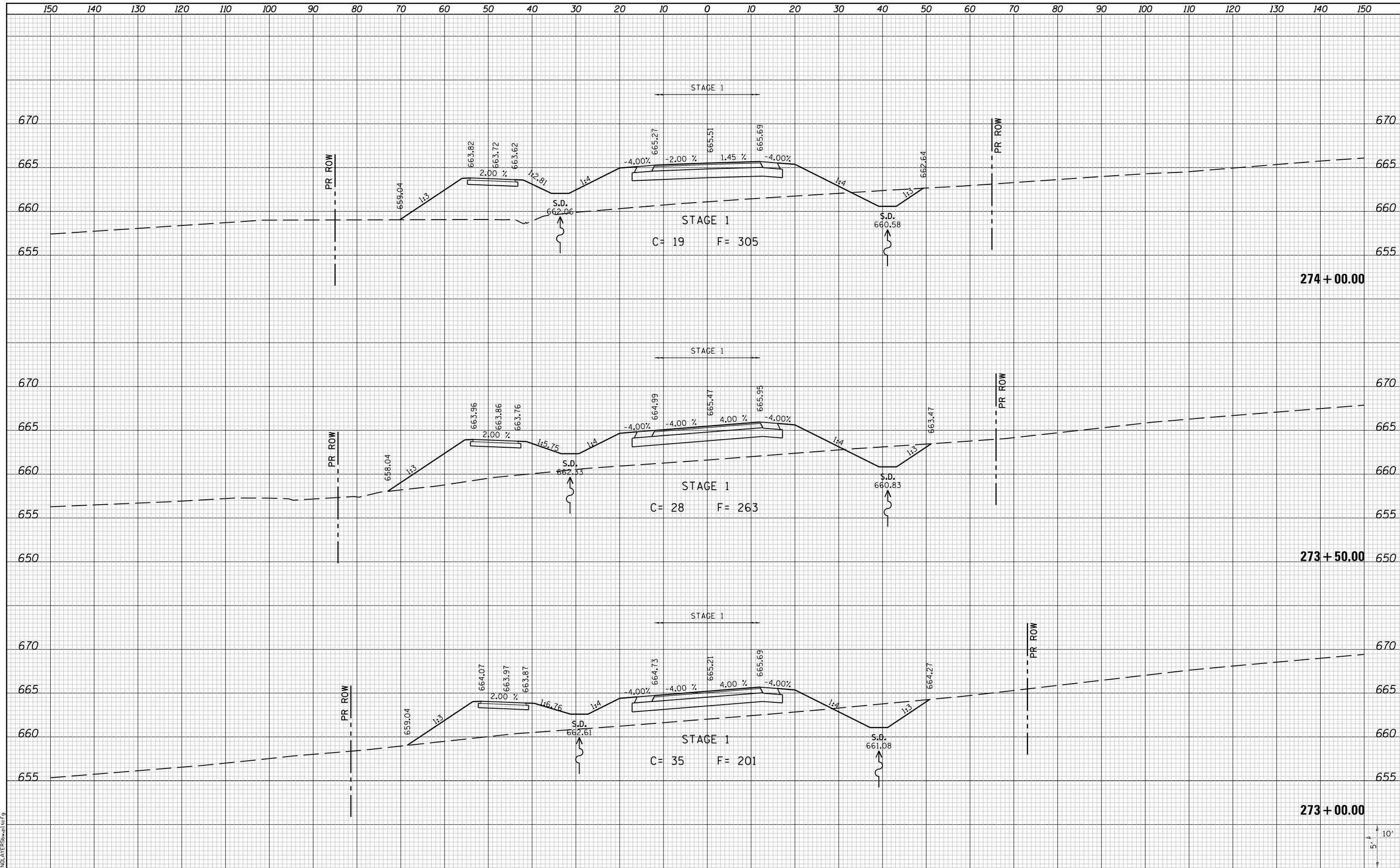


CROSS SECTIONS
 RELOCATED VANDEBROOK DRIVE
 SCALE: 10H:5V
 SHEET NO. 6 OF 31 SHEETS
 STA. 271+50.00 TO STA. 272+50.00

F.A.U. RTE.	SECTION	COUNTY	TOTAL SHEETS	SHEET NO.
9324	68-R-1	MONROE	192	115
CONTRACT NO. 76F51			ILLINOIS FED. AID PROJECT	

DATE	
BY	
FINAL SURVEY	
SURVEYED	
PLOTTED	
TEMPLATE	
AREAS	
CHECKED	
NO.	

DATE	
BY	
ORIGINAL SURVEY	
SURVEYED	
PLOTTED	
TEMPLATE	
AREAS	
CHECKED	
NO.	



LAST SAVED = 10/3/2012
 PEN TABLE = VBI-HA17.rdi
 PLOT DRIVER = PdfPlotterSpw.batcf9

FILE NAME = I:\10011001_Phase II - 76F51\Cad\T\Plans\100_0876F51-sht-Relocated_Vandebrook_Dr-xssht.dgn
 USER NAME = jepettibone
 PLOT SCALE = 20.0000' / in.
 PLOT DATE = 10/4/2012 5:11:42 PM

DESIGNED	-	REVISIED	-
DRAWN	-	REVISIED	-
CHECKED	-	REVISIED	-
DATE	-	REVISIED	-

**STATE OF ILLINOIS
 DEPARTMENT OF TRANSPORTATION**

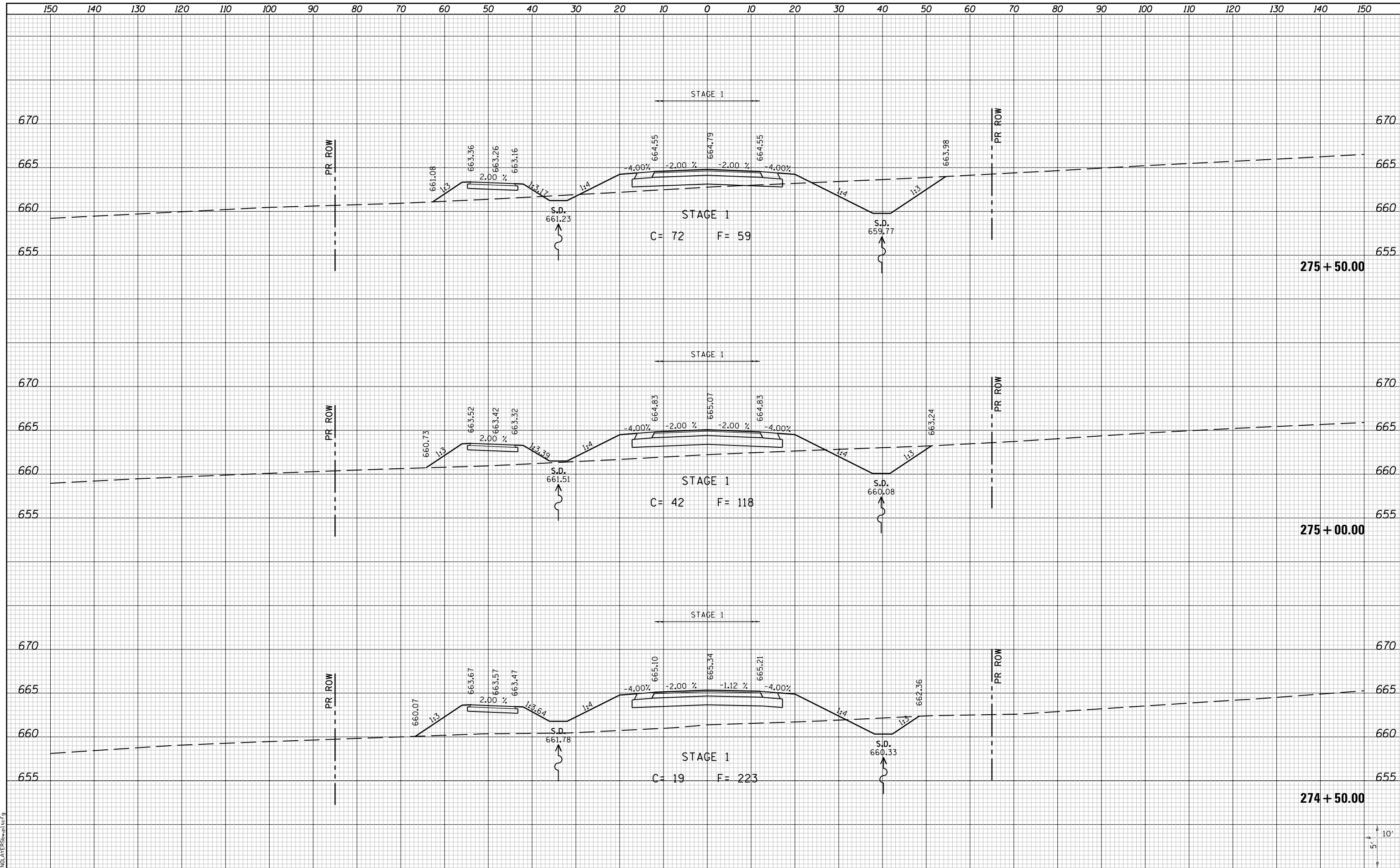


CROSS SECTIONS
 RELOCATED VANDEBROOK DRIVE
 SCALE: 10H:5V
 SHEET NO. 7 OF 31 SHEETS
 STA. 273+00.00 TO STA. 274+00.00

F.A.U. RTE.	SECTION	COUNTY	TOTAL SHEETS	SHEET NO.
9324	68-R-1	MONROE	192	116
CONTRACT NO. 76F51			ILLINOIS FED. AID PROJECT	

DATE	
BY	
SURVEYED	
PLOTTED	
TEMPLATE	
AREAS	
CHECKED	
NO.	

DATE	
BY	
SURVEYED	
PLOTTED	
TEMPLATE	
AREAS	
CHECKED	
NO.	

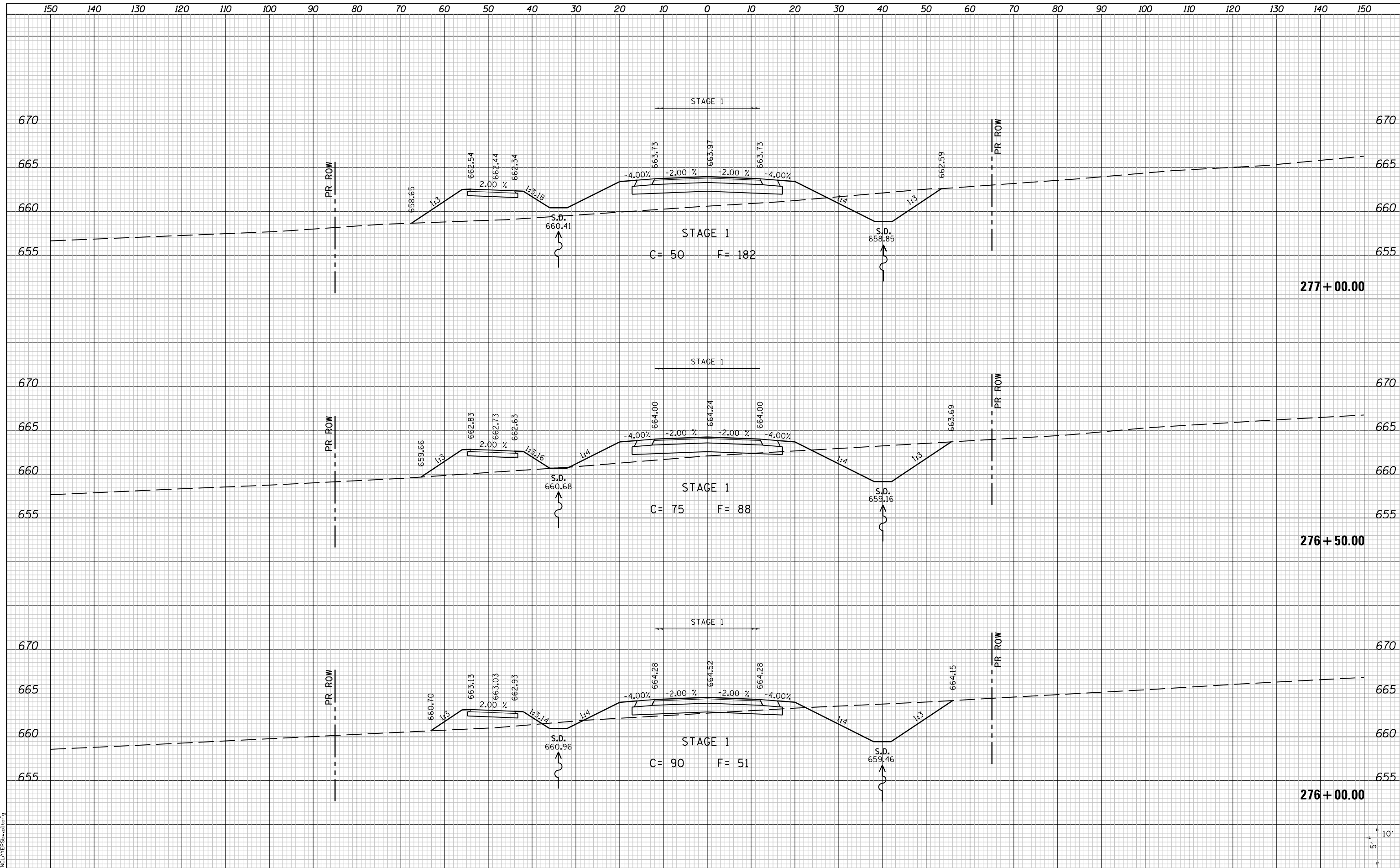


LAST SAVED = 10/3/2012
 PEN TABLE = 181-Half.tbl
 PLOT DRIVER = PdfPlotterSpwtbf9

FILE NAME = I:\10011001\Phase II - 76F51\Cad\T\Plans\100.0876F51-shr-Relocated.Vandebrook-Dr-xssht.dgn	USER NAME = jepettibone	DESIGNED -	REVISED -	STATE OF ILLINOIS DEPARTMENT OF TRANSPORTATION		CROSS SECTIONS RELOCATED VANDEBROOK DRIVE		F.A.U. R.T.E. = 9324	SECTION = 68-R-1	COUNTY = MONROE	TOTAL SHEETS = 192	SHEET NO. = 117
PLOT SCALE = 20.0000' / in.	CHECKED -	REVISED -	CONTRACT NO. = 76F51									
PLOT DATE = 10/4/2012 5:11:43 PM	DATE -	REVISED -	SCALE: 10H:5V					SHEET NO. 8 OF 31 SHEETS	STA. 274+50.00 TO STA. 275+50.00	ILLINOIS FED. AID PROJECT		

DATE	
BY	
FINAL SURVEY	
SURVEYED	
PLOTTED	
TEMPLATE	
NOTE BOOK	
AREAS CHECKED	
NO.	

DATE	
BY	
ORIGINAL SURVEY	
SURVEYED	
PLOTTED	
TEMPLATE	
NOTE BOOK	
AREAS CHECKED	
NO.	



LAST SAVED = 10/3/2012
 PEN TABLE = VBI-H&I.rdi
 PLOT DRIVER = PdfPlotterSpw.batcf9

FILE NAME =	USER NAME = jepettibone	DESIGNED -	REVISED -
I:\10011001\Phase II - 76F51\Cad\T\Plans\100.0876F51-shr-Relocated_Vandebrook-Dr-xssht.dgn		DRAWN -	REVISED -
		CHECKED -	REVISED -
		DATE -	REVISED -
PLOT SCALE = 20.0000' / in.			
PLOT DATE = 10/4/2012 5:11:44 PM			

**STATE OF ILLINOIS
 DEPARTMENT OF TRANSPORTATION**

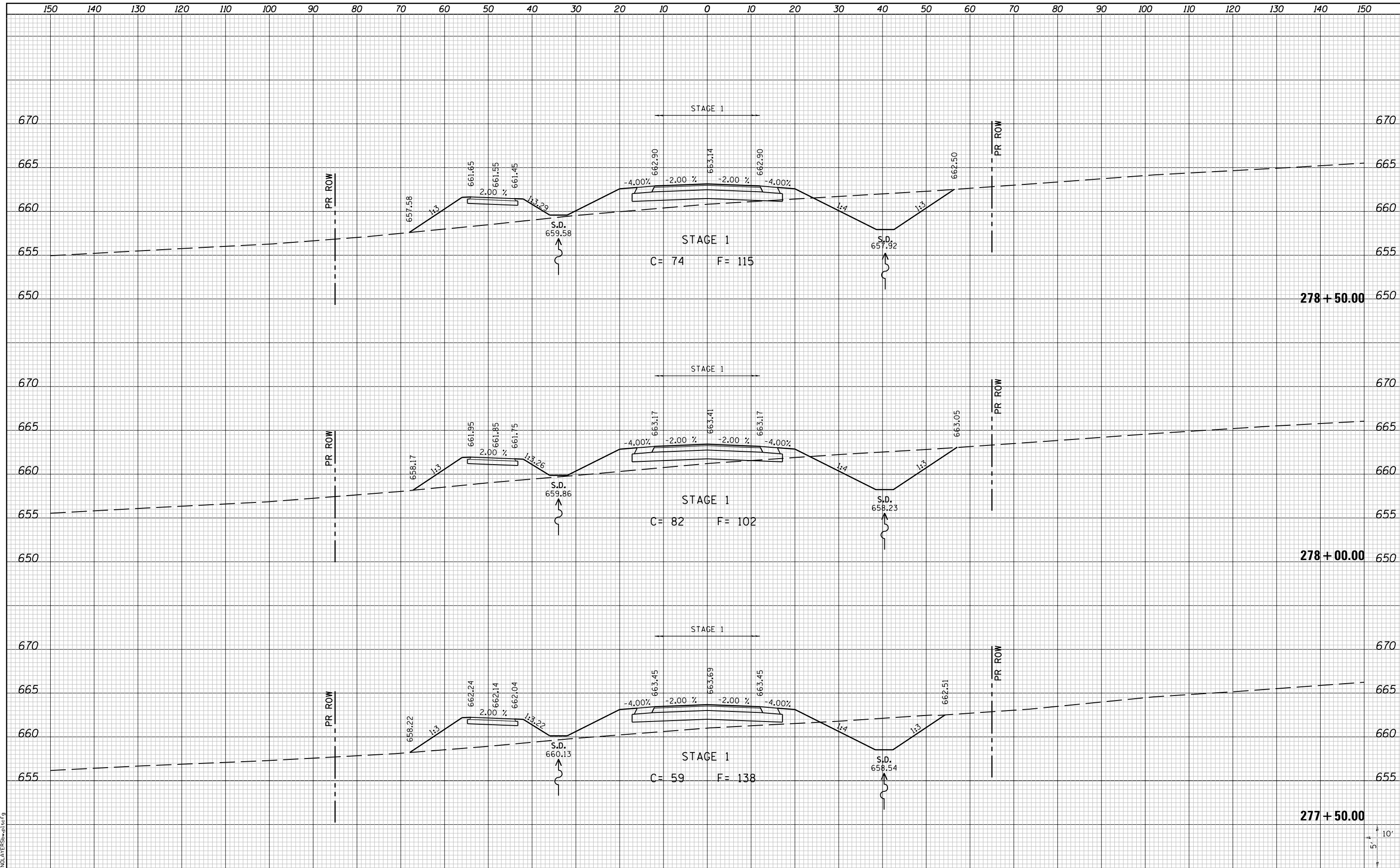


CROSS SECTIONS
 RELOCATED VANDEBROOK DRIVE
 SCALE: 10H:5V
 SHEET NO. 9 OF 31 SHEETS
 STA. 276+00.00 TO STA. 277+00.00

F.A.U. RTE.	SECTION	COUNTY	TOTAL SHEETS	SHEET NO.
9324	68-R-1	MONROE	192	118
CONTRACT NO. 76F51			ILLINOIS FED. AID PROJECT	

DATE	
BY	
SURVEYED	
PLOTTED	
TEMPLATE	
AREAS	
CHECKED	
FINAL SURVEY	
NOTE BOOK	
NO.	

DATE	
BY	
SURVEYED	
PLOTTED	
TEMPLATE	
AREAS	
CHECKED	
ORIGINAL SURVEY	
NOTE BOOK	
NO.	



LAST SAVED = 10/3/2012
PEN TABLE = 161-hat.tbl
PLOT DRIVER = batplotter.bat

FILE NAME =	I:\10011001_Phase II - 76F51\Cad\T\Plans\100.0876F51-sh-Relocated.Vandebrook-Dr-xssht.dgn
USER NAME =	jepettibone
DESIGNED -	REVISIED -
DRAWN -	REVISIED -
CHECKED -	REVISIED -
DATE -	REVISIED -
PLOT SCALE =	20.0000' / in.
PLOT DATE =	10/4/2012 5:11:44 PM

**STATE OF ILLINOIS
DEPARTMENT OF TRANSPORTATION**



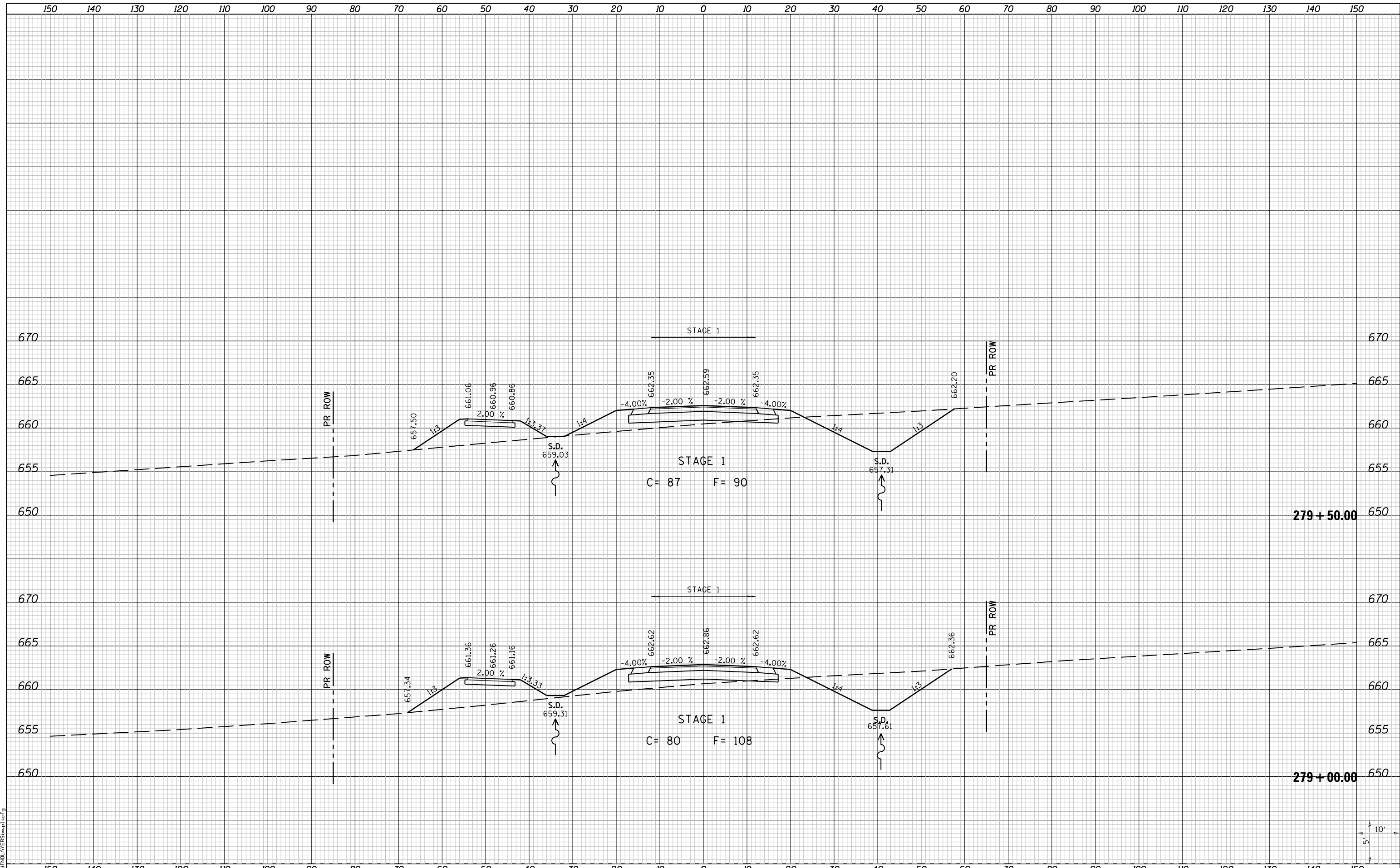
CROSS SECTIONS
RELOCATED VANDEBROOK DRIVE
SCALE: 10H:5V
SHEET NO. 10 OF 31 SHEETS
STA. 277+50.00 TO STA. 278+50.00

F.A.U. RTE.	SECTION	COUNTY	TOTAL SHEETS	SHEET NO.
9324	68-R-1	MONROE	192	119
				CONTRACT NO. 76F51
ILLINOIS FED. AID PROJECT				

DATE	
BY	
FINAL SURVEY	SURVEYED
NOTE BOOK	PLOTTED
NO.	TEMPLATE
	AREAS
	CHECKED

DATE	
BY	
ORIGINAL SURVEY	SURVEYED
NOTE BOOK	PLOTTED
NO.	TEMPLATE
	AREAS
	CHECKED

LAST SAVED = 10/3/2012
 PEN TABLE = VBI-Half.tbl
 PLOT DRIVER = PdfPlotterSpwtbf9



FILE NAME =	I:\10011001\Phase II - 76F51\Cad\T\Plans\100.0876F51-sh1-Relocated_Vandebrook_Dr-xssht.dgn
USER NAME =	jepettibone
DESIGNED -	REVISIED -
DRAWN -	REVISIED -
CHECKED -	REVISIED -
DATE -	REVISIED -

PLOT SCALE =	20.0000' / in.
PLOT DATE =	10/4/2012 5:11:45 PM

STATE OF ILLINOIS
 DEPARTMENT OF TRANSPORTATION



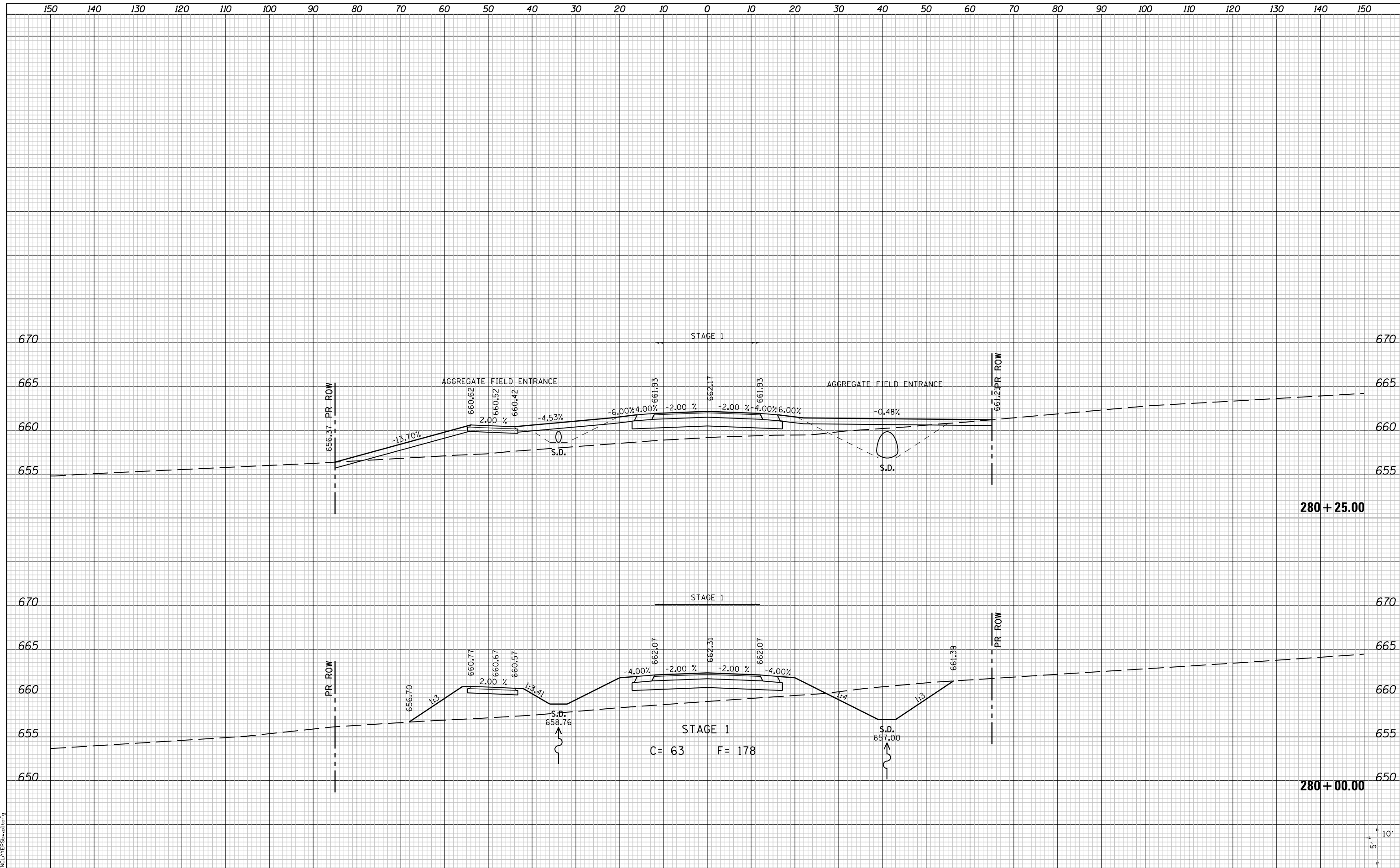
SCALE: 10H:5V
 SHEET NO. 11 OF 31 SHEETS
 STA. 279+00.00 TO STA. 279+50.00

CROSS SECTIONS
 RELOCATED VANDEBROOK DRIVE

F.A.U. RTE.	SECTION	COUNTY	TOTAL SHEETS	SHEET NO.
9324	68-R-1	MONROE	192	120
CONTRACT NO. 76F51			ILLINOIS FED. AID PROJECT	

DATE	
BY	
FINAL SURVEY	
SURVEYED	
PLOTTED	
TEMPLATE	
NOTE BOOK	
AREAS CHECKED	
NO.	

DATE	
BY	
ORIGINAL SURVEY	
SURVEYED	
PLOTTED	
TEMPLATE	
NOTE BOOK	
AREAS CHECKED	
NO.	



LAST SAVED = 10/3/2012
 PEN TABLE = 181-Half.tbl
 PLOT DRIVER = PdfPlotterSpwtbf9

FILE NAME = I:\1001100\Phase II - 76F51\Cad\T\Plans\100.0876F51-sht-Relocated.Vandebrook-Dr-xssht.dgn	USER NAME = jepettibone	DESIGNED -	REVISED -
PLOT SCALE = 20.0000' / in.		DRAWN -	REVISED -
PLOT DATE = 10/4/2012 5:11:46 PM		CHECKED -	REVISED -
		DATE -	REVISED -

STATE OF ILLINOIS
 DEPARTMENT OF TRANSPORTATION

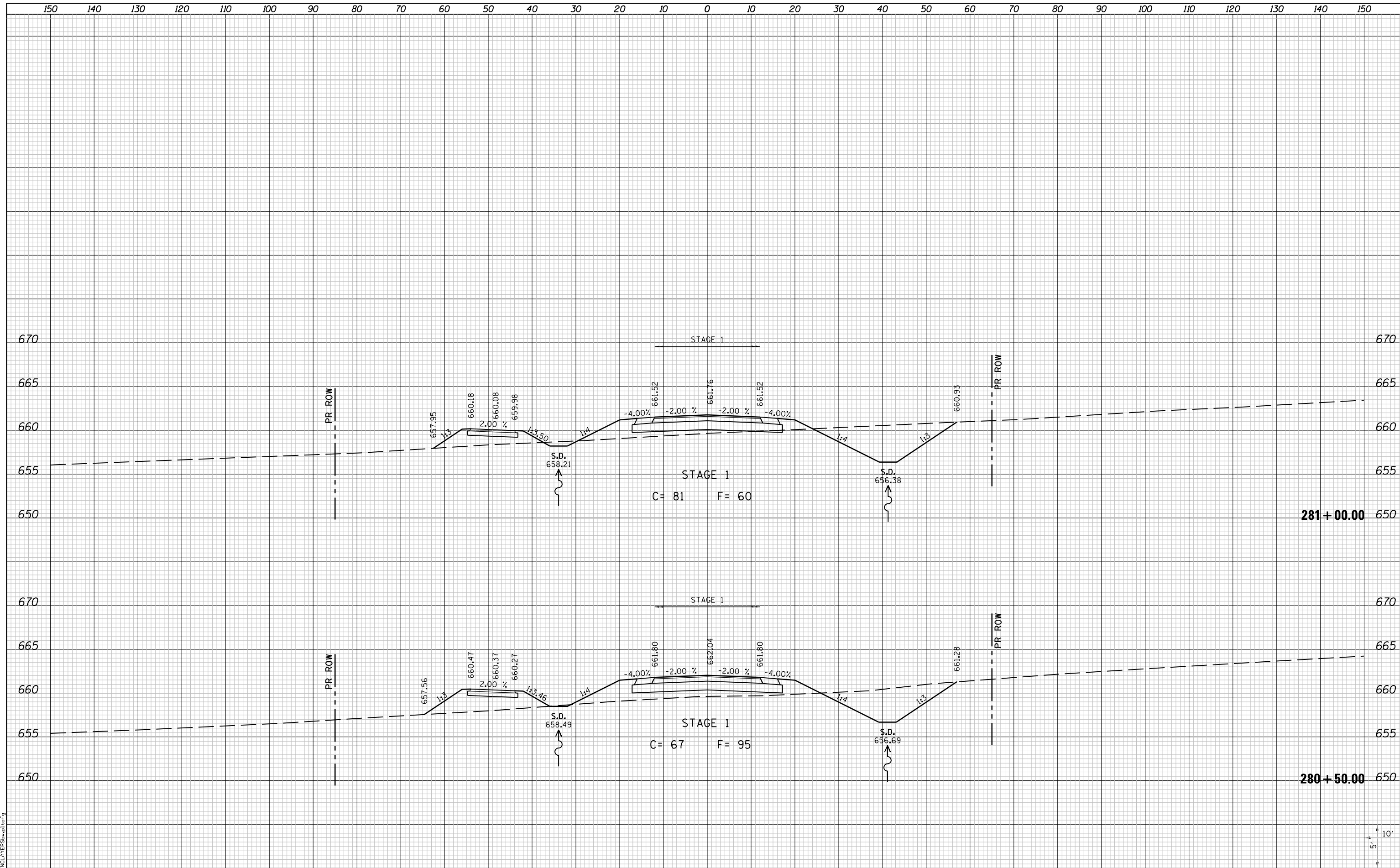


CROSS SECTIONS
 RELOCATED VANDEBROOK DRIVE
 SCALE: 10H:5V
 SHEET NO. 12 OF 31 SHEETS
 STA. 280+00.00 TO STA. 280+25.00

F.A.U. RTE.	SECTION	COUNTY	TOTAL SHEETS	SHEET NO.
9324	68-R-1	MONROE	192	121
CONTRACT NO. 76F51			ILLINOIS FED. AID PROJECT	

DATE	
BY	
FINAL SURVEY	SURVEYED
NOTE BOOK	PLOTTED
NO.	TEMPLATE
	AREAS
	CHECKED

DATE	
BY	
ORIGINAL SURVEY	SURVEYED
NOTE BOOK	PLOTTED
NO.	TEMPLATE
	AREAS
	CHECKED



LAST SAVED = 10/3/2012
 PEN TABLE = 161-Half.tbl
 PLOT DRIVER = PdfPlotterSpwt.ctb

FILE NAME = I:\1001100\Phase II - 76F51\Cad\T\Plans\100.0876F51-sht-Relocated.Vandebrook-Dr-xssht.dgn	USER NAME = jepettibone	DESIGNED -	REVISED -
PLOT SCALE = 20.0000' / in.	PLOT DATE = 10/4/2012 5:11:47 PM	DRAWN -	REVISED -
		CHECKED -	REVISED -
		DATE -	REVISED -

STATE OF ILLINOIS
 DEPARTMENT OF TRANSPORTATION



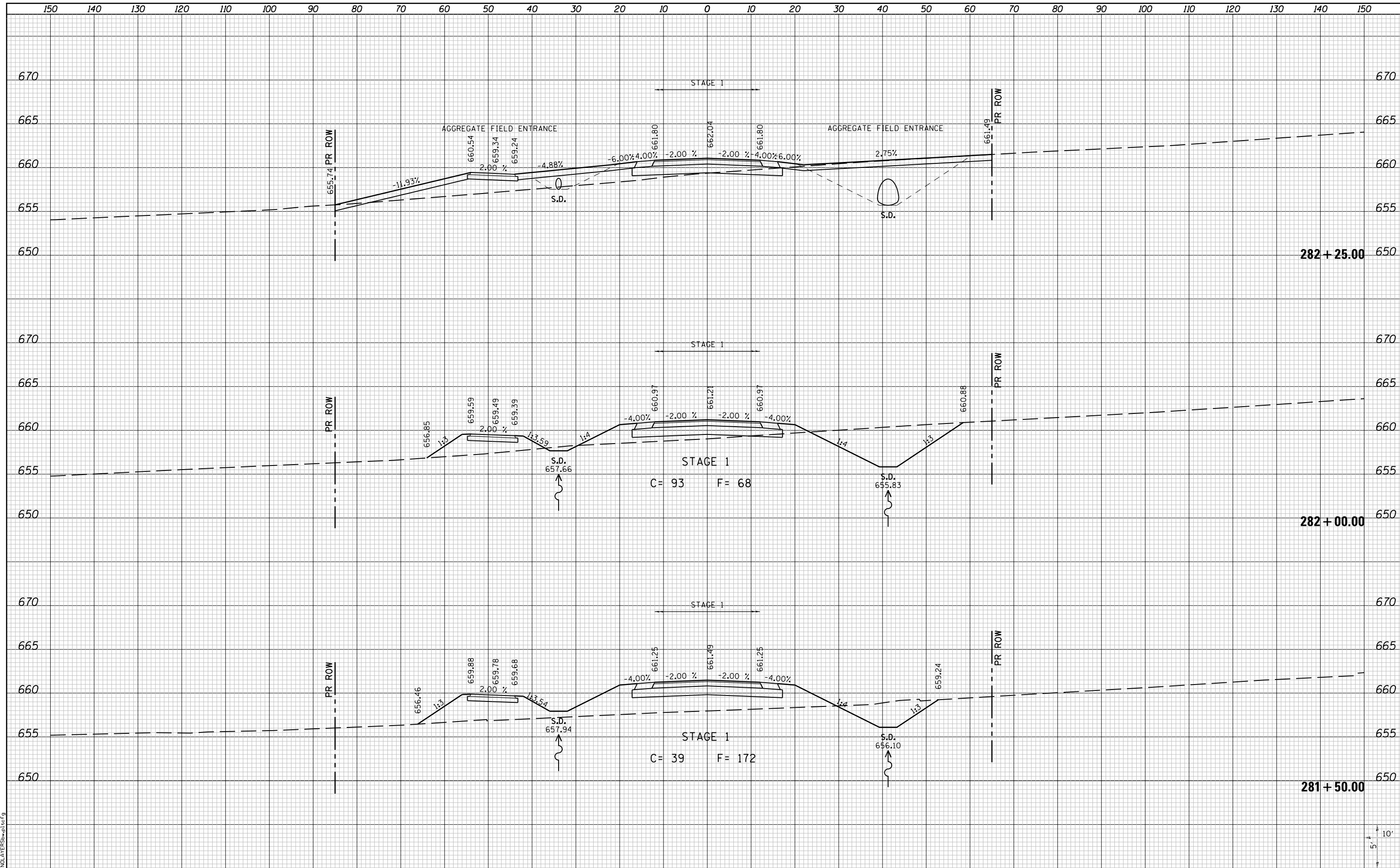
CROSS SECTIONS
 RELOCATED VANDEBROOK DRIVE
 SCALE: 10H:5V
 SHEET NO. 13 OF 31 SHEETS
 STA. 280+50.00 TO STA. 281+00.00

F.A.U. RTE.	SECTION	COUNTY	TOTAL SHEETS	SHEET NO.
9324	68-R-1	MONROE	192	122
CONTRACT NO. 76F51			ILLINOIS FED. AID PROJECT	

DATE	
BY	
SURVEYED	
PLOTTED	
TEMPLATE	
AREAS	
CHECKED	
NO.	

DATE	
BY	
SURVEYED	
PLOTTED	
TEMPLATE	
AREAS	
CHECKED	
NO.	

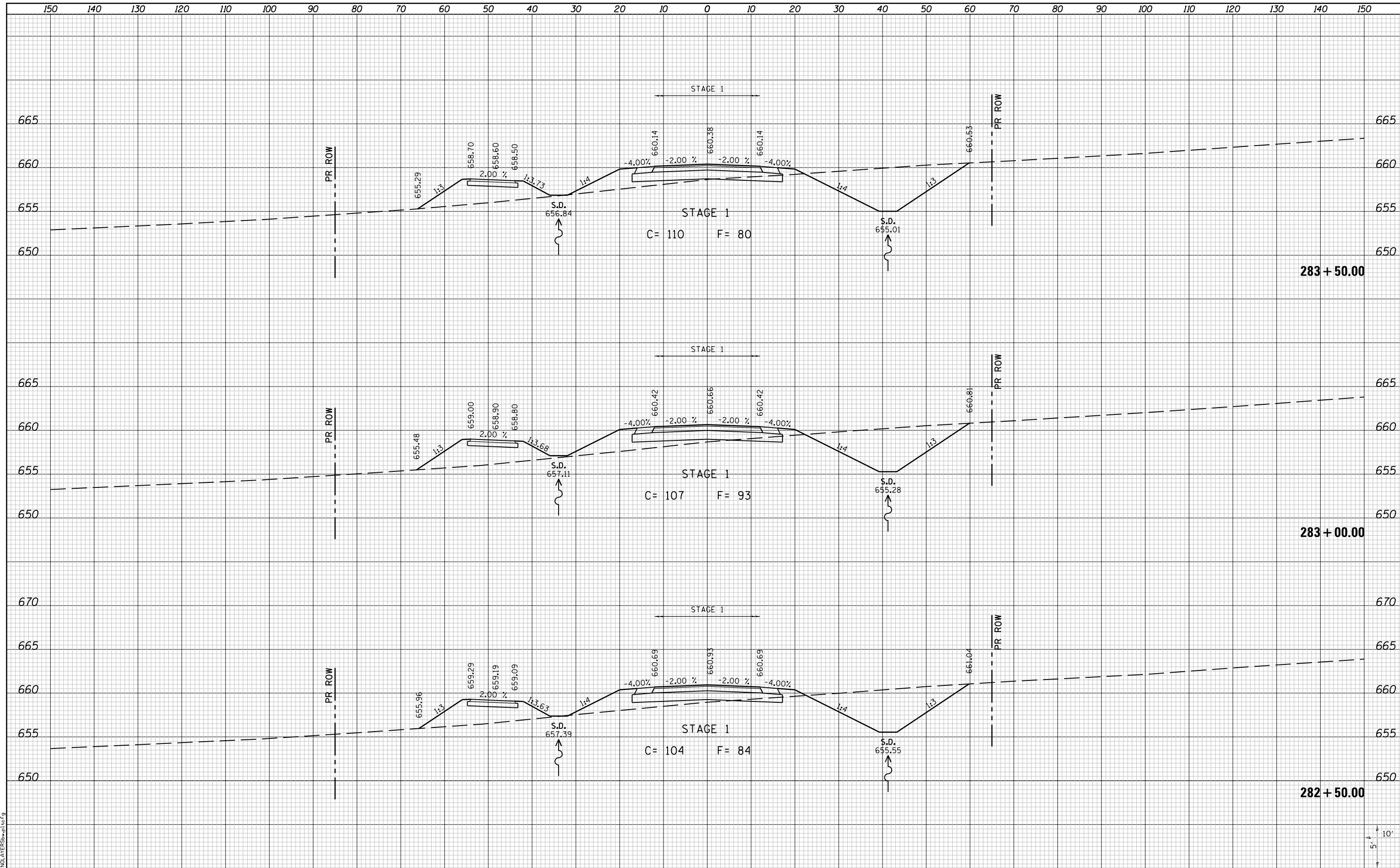
LAST SAVED = 10/3/2012
 PEN TABLE = 181-Half.tbl
 PLOT DRIVER = PdfPlotterSpwt.ctb



FILE NAME = I:\10011000_Phase II - 76F51\Cad\T\Plans\100.0876F51-sht-Relocated.Vandebrook-Dr-xssht.dgn	USER NAME = jepettibone	DESIGNED -	REVISD -	STATE OF ILLINOIS DEPARTMENT OF TRANSPORTATION		CROSS SECTIONS		F.A.U. RTE. 9324	SECTION 68-R-1	COUNTY MONROE	TOTAL SHEETS 192	SHEET NO. 123
PLOT SCALE = 20.0000' / in.	CHECKED -	REVISD -	SCALE: 10H:5V			RELOCATED VANDEBROOK DRIVE		SHEET NO. 14 OF 31 SHEETS		CONTRACT NO. 76F51		
PLOT DATE = 10/4/2012 5:11:48 PM	DATE -	REVISD -	STA. 281+50.00 TO STA. 282+25.00			ILLINOIS FED. AID PROJECT						

DATE	
BY	
SURVEYED	
PLOTTED	
TEMPLATE	
AREAS	
CHECKED	
NO.	

DATE	
BY	
SURVEYED	
PLOTTED	
TEMPLATE	
AREAS	
CHECKED	
NO.	



LAST SAVED = 10/3/2012
 PEN TABLE = VBI-Half.tbl
 PLOT DRIVER = PdfPlotterSpwtbf9

FILE NAME =	I:\10011001\Phase II - 76F51\Cad\T\Plans\100_0876F51-sh1-Relocated.Vandebrook-Dr-xssht.dgn
USER NAME =	jepettibone
DESIGNED -	REVISIED -
DRAWN -	REVISIED -
CHECKED -	REVISIED -
DATE -	REVISIED -
PLOT SCALE =	20.0000' / in.
PLOT DATE =	10/4/2012 5:11:49 PM

**STATE OF ILLINOIS
 DEPARTMENT OF TRANSPORTATION**



CROSS SECTIONS
 RELOCATED VANDEBROOK DRIVE

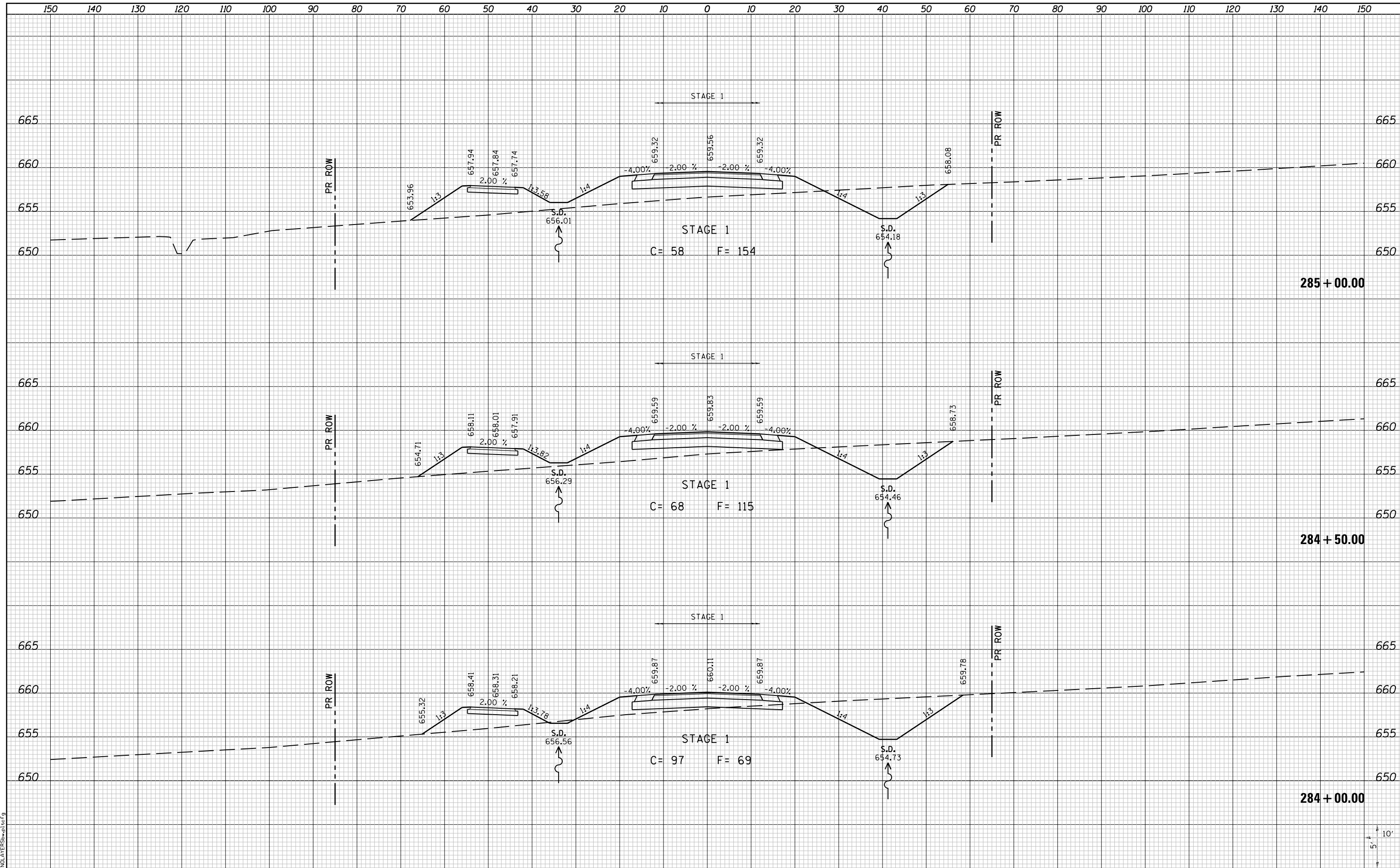
SCALE: 10H:5V

F.A.U. RTE.	SECTION	COUNTY	TOTAL SHEETS	SHEET NO.
9324	68-R-1	MONROE	192	124
CONTRACT NO. 76F51			ILLINOIS FED. AID PROJECT	

SHEET NO. 15 OF 31 SHEETS
 STA. 282+50.00 TO STA. 283+50.00

DATE	
BY	
FINAL SURVEY	
SURVEYED	
PLOTTED	
TEMPLATE	
AREAS	
CHECKED	
NO.	

DATE	
BY	
ORIGINAL SURVEY	
SURVEYED	
PLOTTED	
TEMPLATE	
AREAS	
CHECKED	
NO.	

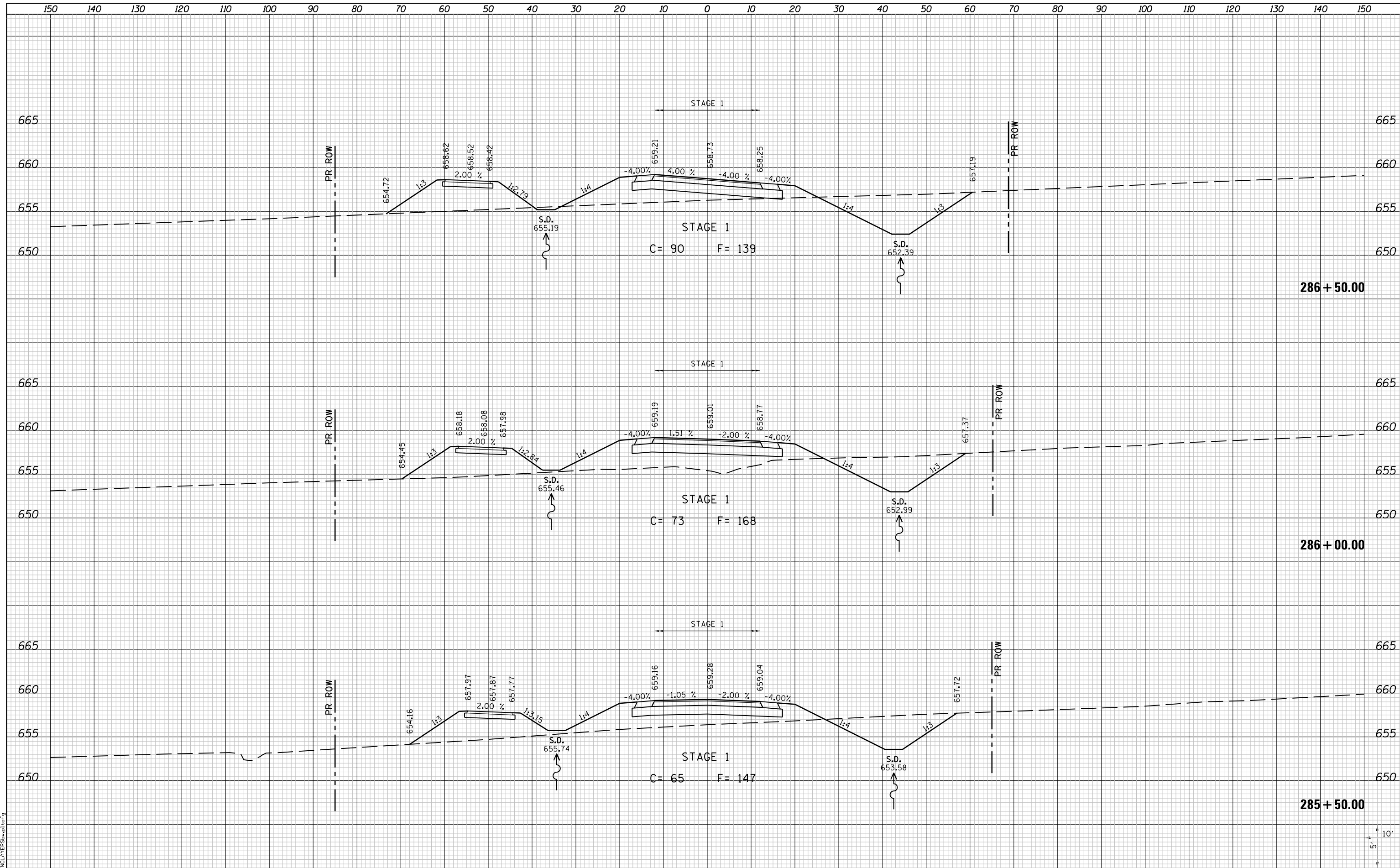


LAST SAVED = 10/3/2012
 PEN TABLE = VBI-Half.tbl
 PLOT DRIVER = PdfPlotterSpwtbf9

FILE NAME = I:\10011001\Phase II - 76F51\Cad\T\Plans\100.0876F51-shr-Relocated_Vandebrook_Dr-xssht.dgn	USER NAME = jepettibone	DESIGNED -	REVISIED -	STATE OF ILLINOIS DEPARTMENT OF TRANSPORTATION		CROSS SECTIONS RELOCATED VANDEBROOK DRIVE		F.A.U. RTE. 9324	SECTION 68-R-1	COUNTY MONROE	TOTAL SHEETS 192	SHEET NO. 125
PLOT SCALE = 20.0000' / in.	CHECKED -	REVISIED -	CONTRACT NO. 76F51									
PLOT DATE = 10/4/2012 5:11:50 PM	DATE -	REVISIED -	ILLINOIS FED. AID PROJECT									
			SCALE: 10H:5V					SHEET NO. 16 OF 31 SHEETS	STA. 284+00.00 TO STA. 285+00.00			

DATE	
BY	
ORIGINAL SURVEY	
SURVEYED	
PLOTTED	
TEMPLATE	
AREAS	
CHECKED	
NO.	

DATE	
BY	
ORIGINAL SURVEY	
SURVEYED	
PLOTTED	
TEMPLATE	
AREAS	
CHECKED	
NO.	



LAST SAVED = 10/3/2012
 PEN TABLE = VBI-Half.tbl
 PLOT DRIVER = B:\PLOTTERS\p12tblcfg

FILE NAME = I:\10011001\Phase II - 76F51\Cad\T\Plans\100.0876F51-sht-Relocated_Vandebrook_Dr-xssht.dgn	USER NAME = jepettibone	DESIGNED -	REVISED -
PLOT SCALE = 20.0000' / in.	PLOT DATE = 10/4/2012 5:11:51 PM	DRAWN -	REVISED -
		CHECKED -	REVISED -
		DATE -	REVISED -

**STATE OF ILLINOIS
DEPARTMENT OF TRANSPORTATION**



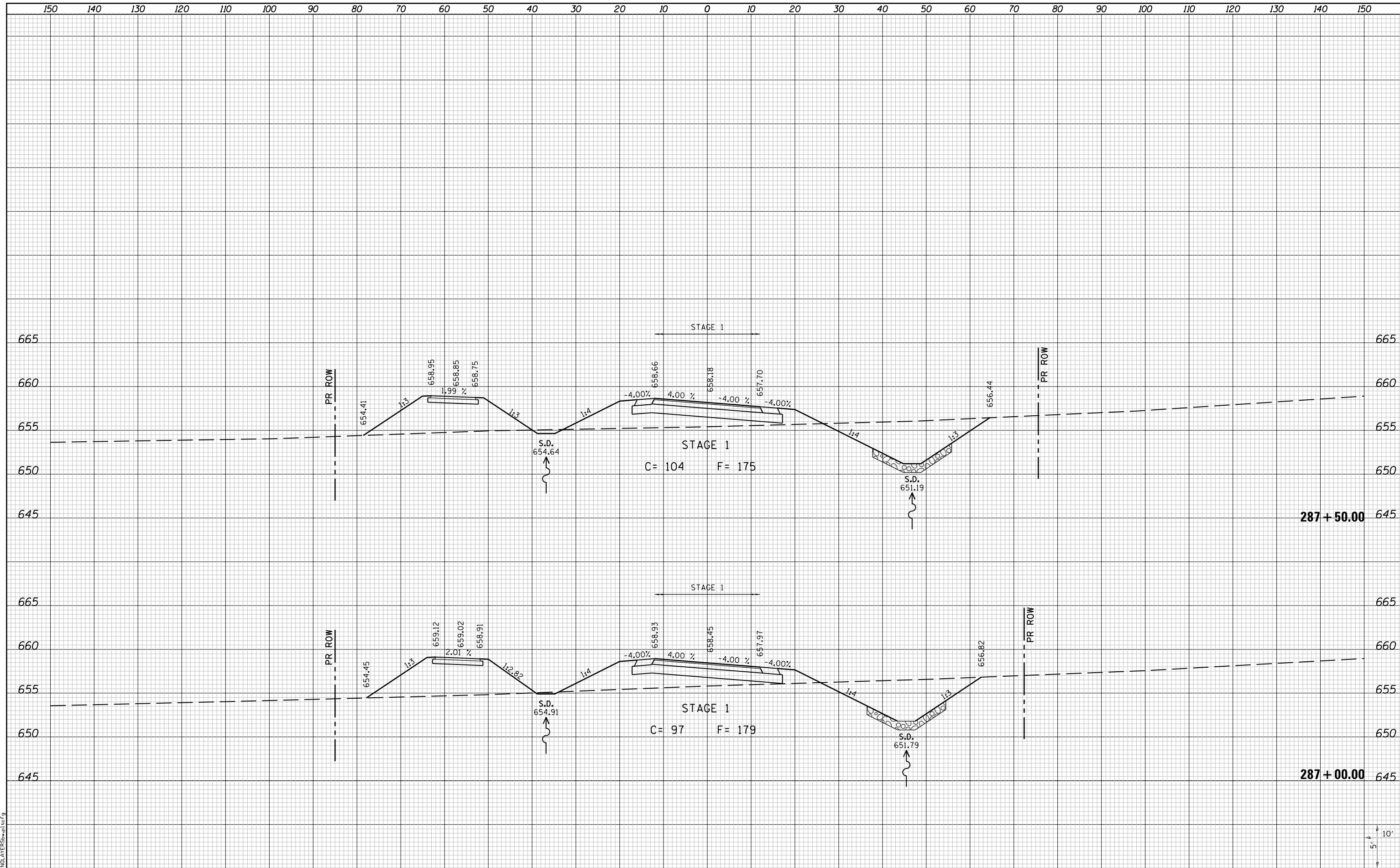
CROSS SECTIONS
 RELOCATED VANDEBROOK DRIVE

SCALE: 10H:5V SHEET NO. 17 OF 31 SHEETS STA. 285+50.00 TO STA. 286+50.00

F.A.U. RTE.	SECTION	COUNTY	TOTAL SHEETS	SHEET NO.
9324	68-R-1	MONROE	192	126
CONTRACT NO. 76F51				
ILLINOIS FED. AID PROJECT				

DATE	
BY	
FINAL SURVEY	
SURVEYED	
PLOTTED	
TEMPLATE	
NOTE BOOK	
AREAS CHECKED	
NO.	

DATE	
BY	
ORIGINAL SURVEY	
SURVEYED	
PLOTTED	
TEMPLATE	
NOTE BOOK	
AREAS CHECKED	
NO.	



LAST SAVED = 10/3/2012
 PEN TABLE = VBI-HA17.rdi
 PLOT DRIVER = PLOTDRIVER.bat

FILE NAME = I:\10011001\Phase II - 76F51\Cad\T\Plans\100.0876F51-sht-Relocated.Vandebrook-Dr-xssht.dgn	USER NAME = jepettibone	DESIGNED -	REVISED -
PLOT SCALE = 20.0000' / in.	PLOT DATE = 10/4/2012 5:11:52 PM	DRAWN -	REVISED -
		CHECKED -	REVISED -
		DATE -	REVISED -

STATE OF ILLINOIS
 DEPARTMENT OF TRANSPORTATION

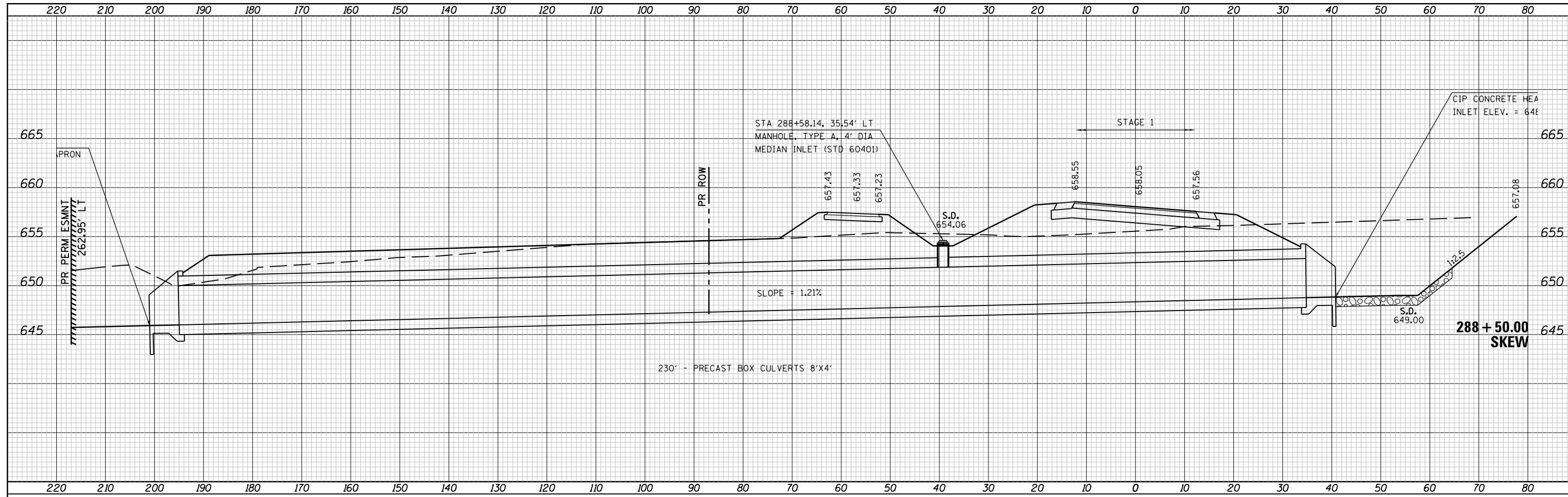


SCALE: 10H:5V
 SHEET NO. 18 OF 31 SHEETS
 STA. 287+00.00 TO STA. 287+50.00

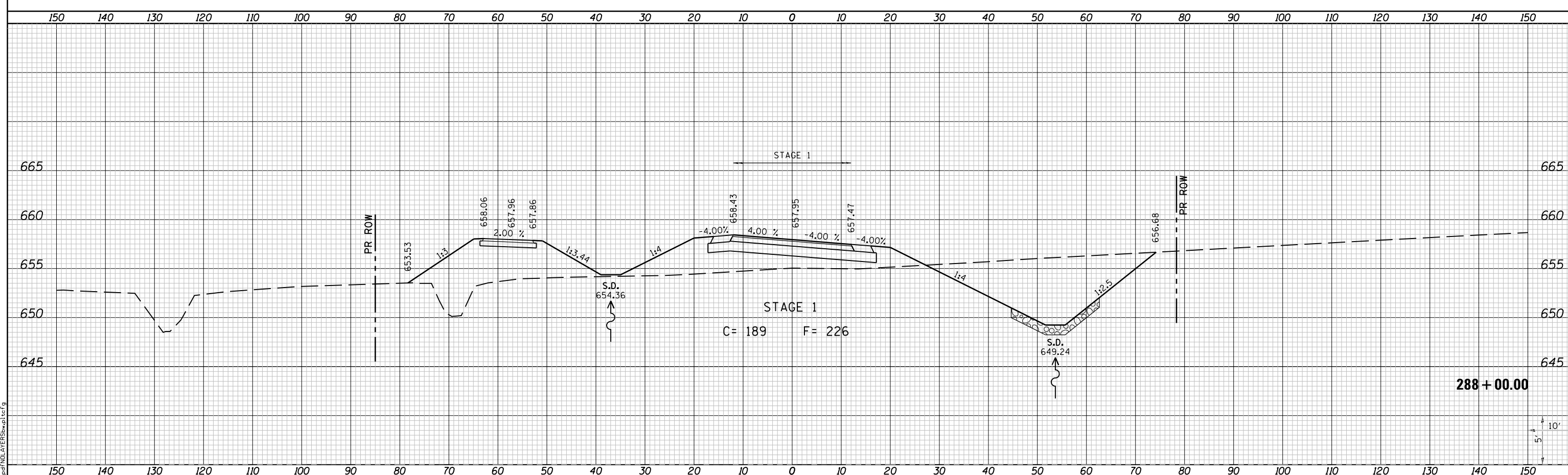
CROSS SECTIONS
 RELOCATED VANDEBROOK DRIVE

F.A.U. RTE.	SECTION	COUNTY	TOTAL SHEETS	SHEET NO.
9324	68-R-1	MONROE	192	127
				CONTRACT NO. 76F51
ILLINOIS FED. AID PROJECT				

DATE	
BY	
FINAL SURVEY	
SURVEYED	
PLOTTED	
TEMPLATE	
AREAS	
CHECKED	
NO.	



DATE	
BY	
ORIGINAL SURVEY	
SURVEYED	
PLOTTED	
TEMPLATE	
AREAS	
CHECKED	
NO.	



LAST SAVED = 10/3/2012
 PEN TABLE = VBI-Half.tbl
 PLOT DRIVER = PdfPlotterServer.bat

FILE NAME = I:\10011001\Phase II - 76F51\Cad\T\Plans\100_0876F51-sht-Relocated_Vandebrook_Dr-xssht.dgn
 PLOT SCALE = 20.0000' / in.
 PLOT DATE = 10/4/2012 5:11:52 PM

USER NAME = jepettibone	DESIGNED -	REVISED -
	DRAWN -	REVISED -
	CHECKED -	REVISED -
	DATE -	REVISED -

STATE OF ILLINOIS
 DEPARTMENT OF TRANSPORTATION



SCALE: 10H:5V
 SHEET NO. 19 OF 31 SHEETS
 STA. 288+00.00 TO STA. 288+48.55

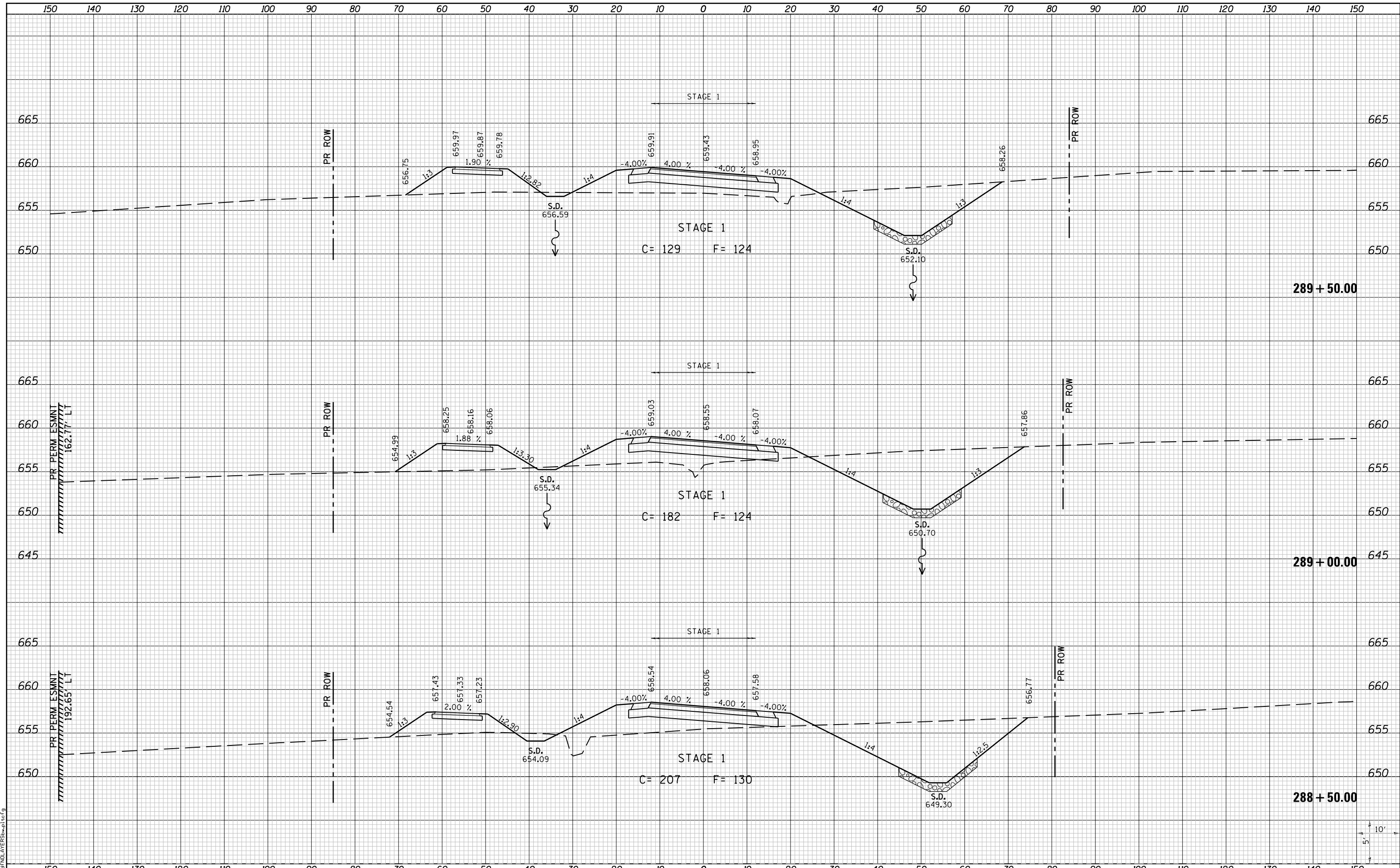
F.A.U. RTE.	SECTION	COUNTY	TOTAL SHEETS	SHEET NO.
9324	68-R-1	MONROE	192	128
CONTRACT NO. 76F51				

ILLINOIS FED. AID PROJECT

DATE	
BY	
FINAL SURVEY	
PLOTTED	
TEMPLATE	
NOTE BOOK	
AREAS CHECKED	
NO.	

DATE	
BY	
ORIGINAL SURVEY	
PLOTTED	
TEMPLATE	
NOTE BOOK	
AREAS CHECKED	
NO.	

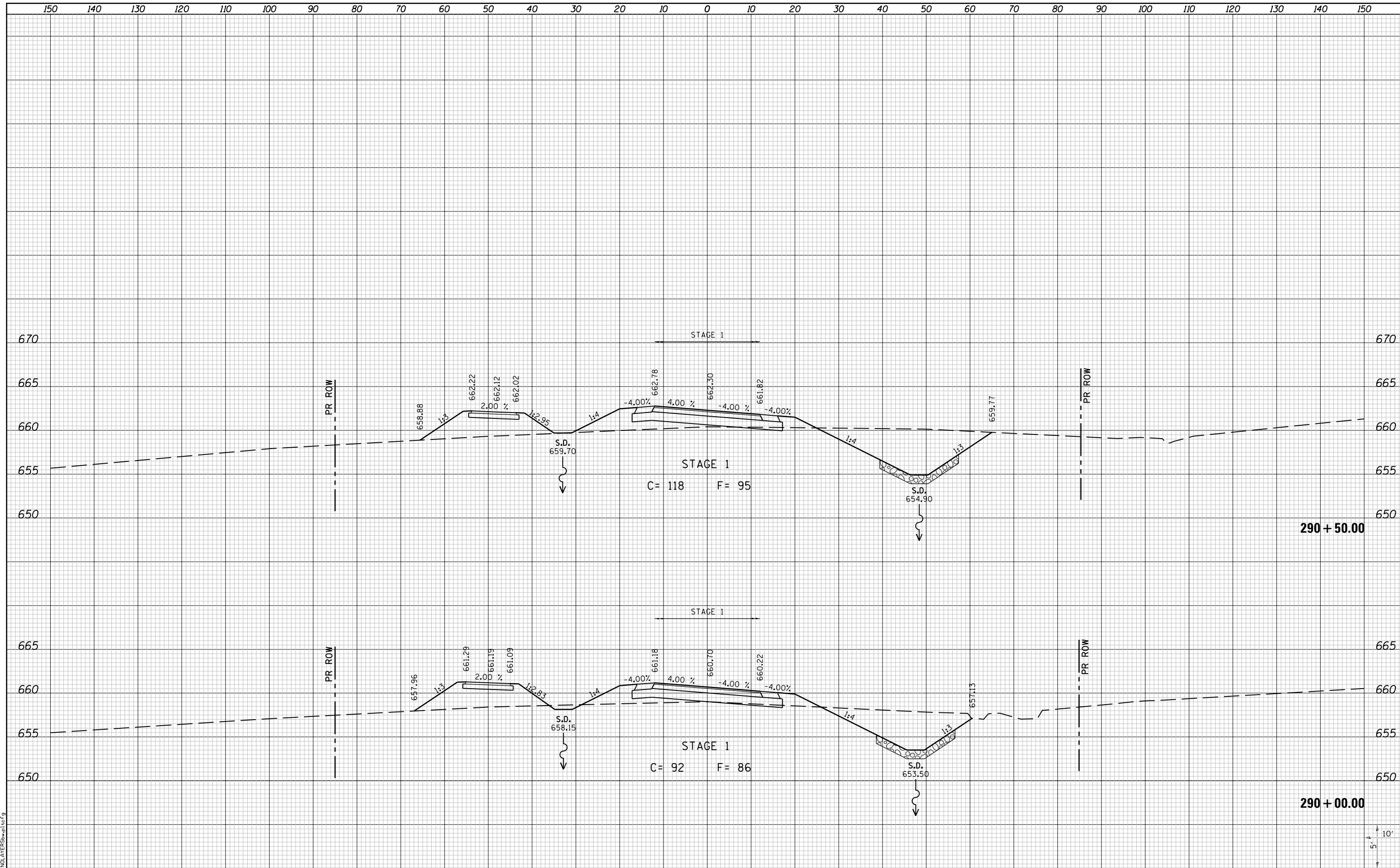
LAST SAVED = 10/3/2012
 PEN TABLE = VBI-Hot1.rdl
 PLOT DRIVER = PdfPlotterServer.batcf9



FILE NAME = I:\10011001\Phase II - 76F51\Cad\T\Plans\100_0876F51-sh1-Relocated.Vandebrook.Dr-xssht.dgn	USER NAME = jepettibone	DESIGNED -	REVISD -	STATE OF ILLINOIS DEPARTMENT OF TRANSPORTATION		CROSS SECTIONS		F.A.U. R.T.E. = 9324	SECTION = 68-R-1	COUNTY = MONROE	TOTAL SHEETS = 192	SHEET NO. = 129	
PLOT SCALE = 20.0000' / in.	PLOT DATE = 10/4/2012 5:11:53 PM	DRAWN -	REVISD -			SCALE: 10H:5V	SHEET NO. 20 OF 31 SHEETS	STA. 288+50.00 TO STA. 289+50.00	CONTRACT NO. 76F51		ILLINOIS FED. AID PROJECT		
		CHECKED -	REVISD -										
		DATE -	REVISD -										

DATE	
BY	
FINAL SURVEY	
SURVEYED	
PLOTTED	
TEMPLATE	
AREAS	
CHECKED	
NO.	

DATE	
BY	
ORIGINAL SURVEY	
SURVEYED	
PLOTTED	
TEMPLATE	
AREAS	
CHECKED	
NO.	



LAST SAVED = 10/3/2012
 PEN TABLE = 181-Half.tbl
 PLOT DRIVER = PdfPlotterSpwtbf9

FILE NAME = I:\10011000\Phase II - 76F51\Cad\T\Plans\100.0876F51-sht-Relocated.Vandebrook-Dr-xssht.dgn
 USER NAME = jepettibone
 PLOT SCALE = 20.0000' / in.
 PLOT DATE = 10/4/2012 5:11:54 PM

DESIGNED -	REVISIED -
DRAWN -	REVISIED -
CHECKED -	REVISIED -
DATE -	REVISIED -

REVISIED -	REVISIED -
REVISIED -	REVISIED -
REVISIED -	REVISIED -
REVISIED -	REVISIED -

**STATE OF ILLINOIS
 DEPARTMENT OF TRANSPORTATION**



SCALE: 10H:5V

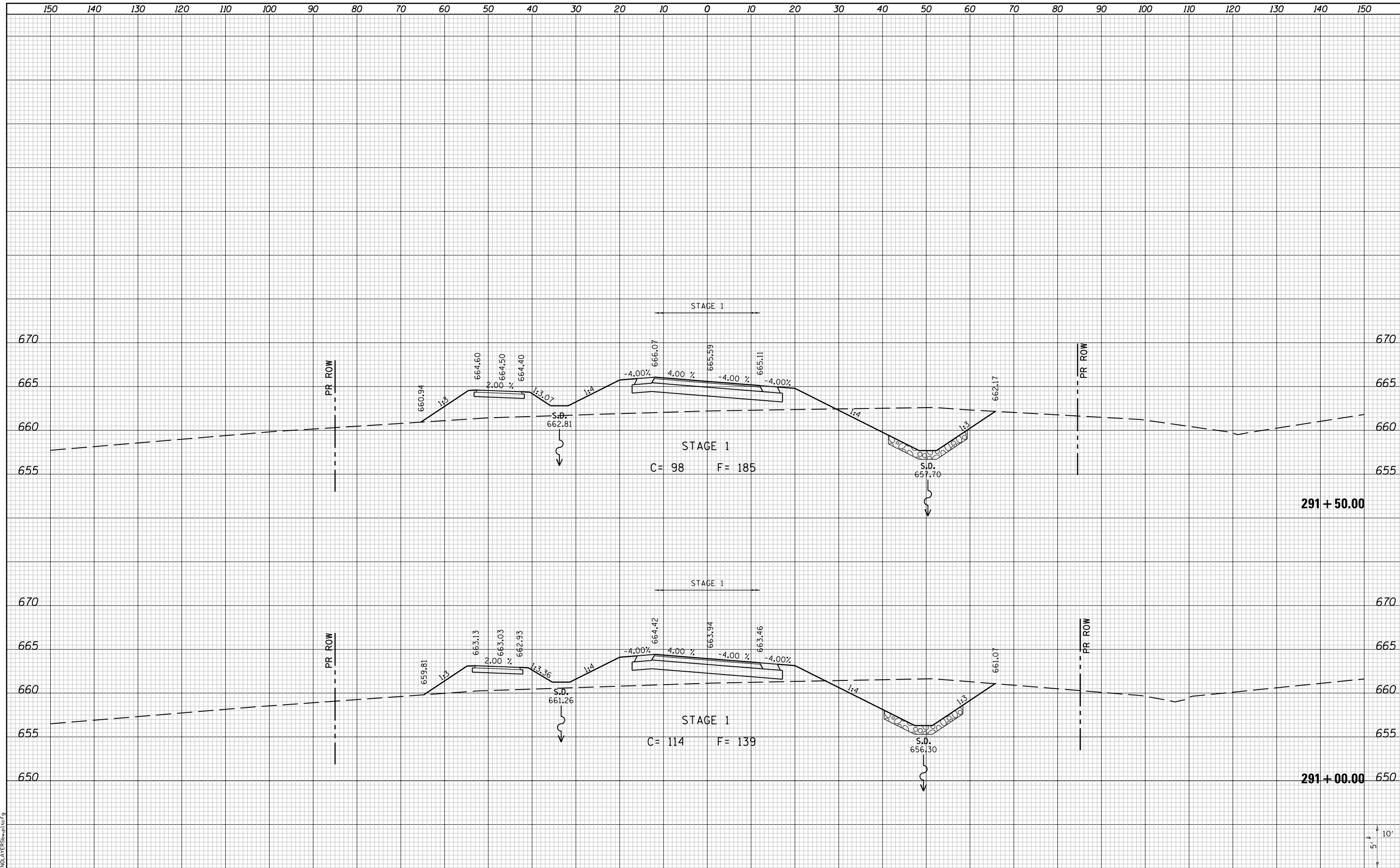
CROSS SECTIONS
 RELOCATED VANDEBROOK DRIVE
 SHEET NO. 21 OF 31 SHEETS
 STA. 290+00.00 TO STA. 290+50.00

F.A.U. RTE.	SECTION	COUNTY	TOTAL SHEETS	SHEET NO.
9324	68-R-1	MONROE	192	130
CONTRACT NO. 76F51				
ILLINOIS FED. AID PROJECT				



DATE	
BY	
SURVEYED	
PLOTTED	
TEMPLATE	
NOTE BOOK	
AREAS CHECKED	
NO.	

DATE	
BY	
SURVEYED	
PLOTTED	
TEMPLATE	
NOTE BOOK	
AREAS CHECKED	
NO.	



LAST SAVED = 10/3/2012 10:51:01 AM
 PEN TABLE = VBI-Hat.rdi
 PLOT DRIVER = PdfPlotterSpwtbf9

FILE NAME = I:\1001100\Phase II - 76F51\Cad\T\Plans\100.0876F51-sht-Relocated_Vandebrook_Dr-xssht.dgn	USER NAME = jepettibone	DESIGNED -	REVISED -
PLOT SCALE = 20.0000' / in.	PLOT DATE = 10/4/2012 5:11:55 PM	DRAWN -	REVISED -
		CHECKED -	REVISED -
		DATE -	REVISED -

**STATE OF ILLINOIS
DEPARTMENT OF TRANSPORTATION**



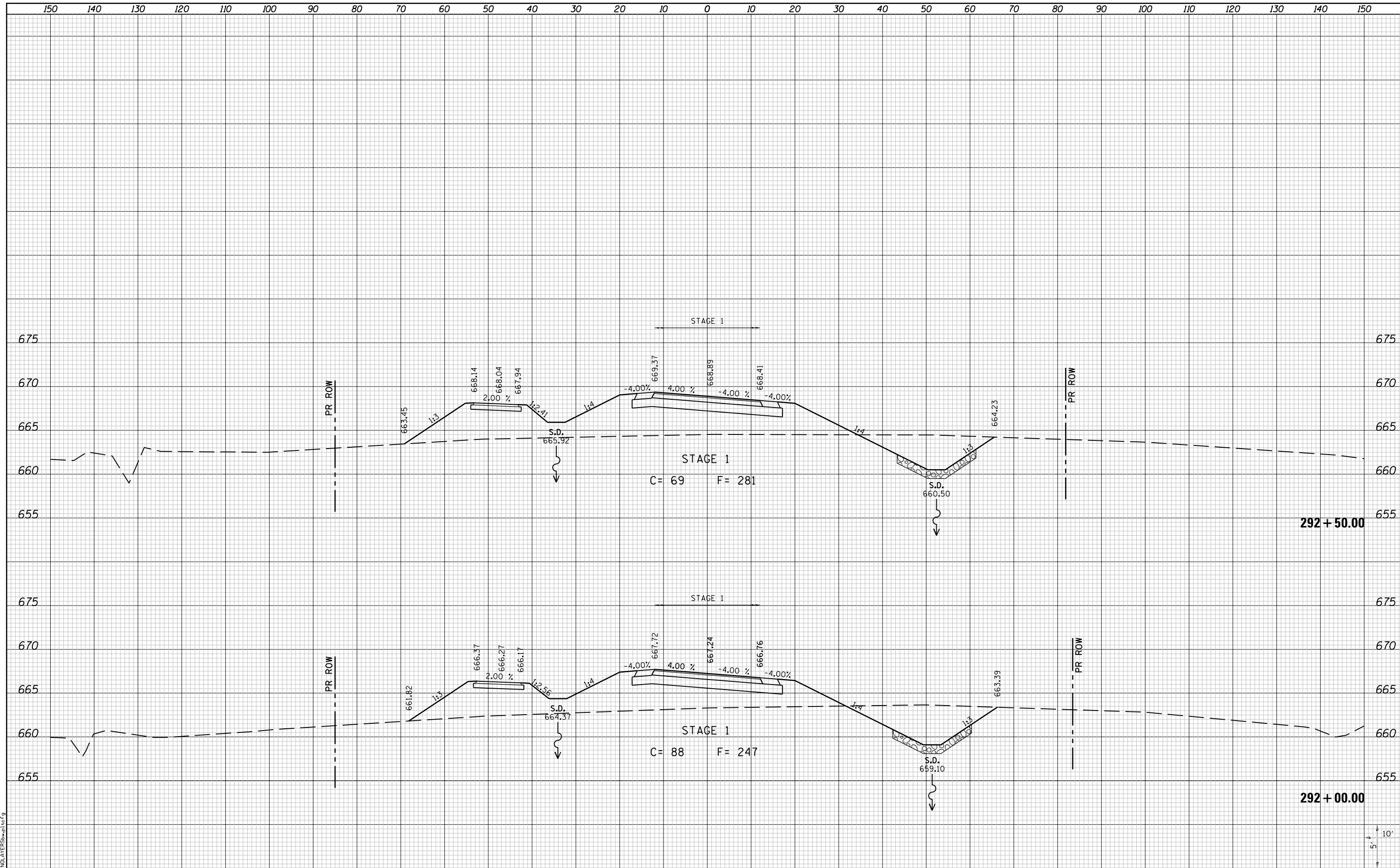
CROSS SECTIONS
RELOCATED VANDEBROOK DRIVE

SCALE: 10H:5V SHEET NO. 22 OF 31 SHEETS STA. 291+00.00 TO STA. 291+50.00

F.A.U. RTE.	SECTION	COUNTY	TOTAL SHEETS	SHEET NO.
9324	68-R-1	MONROE	192	131
				CONTRACT NO. 76F51
ILLINOIS FED. AID PROJECT				

DATE	
BY	
SURVEYED	
PLOTTED	
TEMPLATE	
AREAS	
CHECKED	
NO.	

DATE	
BY	
SURVEYED	
PLOTTED	
TEMPLATE	
AREAS	
CHECKED	
NO.	



LAST SAVED = 10/3/2012 5:11:56 PM
 PEN TABLE = 181-Half.tbl
 PLOT DRIVER = PdfPlotterServer.bat

FILE NAME = I:\1001100\Phase II - 76F5\N\Cad\T\Plans\100.0876F51-sht-Relocated_Vandebrook_Dr-xssht.dgn	USER NAME = jepettibone	DESIGNED -	REVISED -
PLOT SCALE = 20.0000' / in.		DRAWN -	REVISED -
PLOT DATE = 10/4/2012 5:11:56 PM		CHECKED -	REVISED -
		DATE -	REVISED -

**STATE OF ILLINOIS
DEPARTMENT OF TRANSPORTATION**

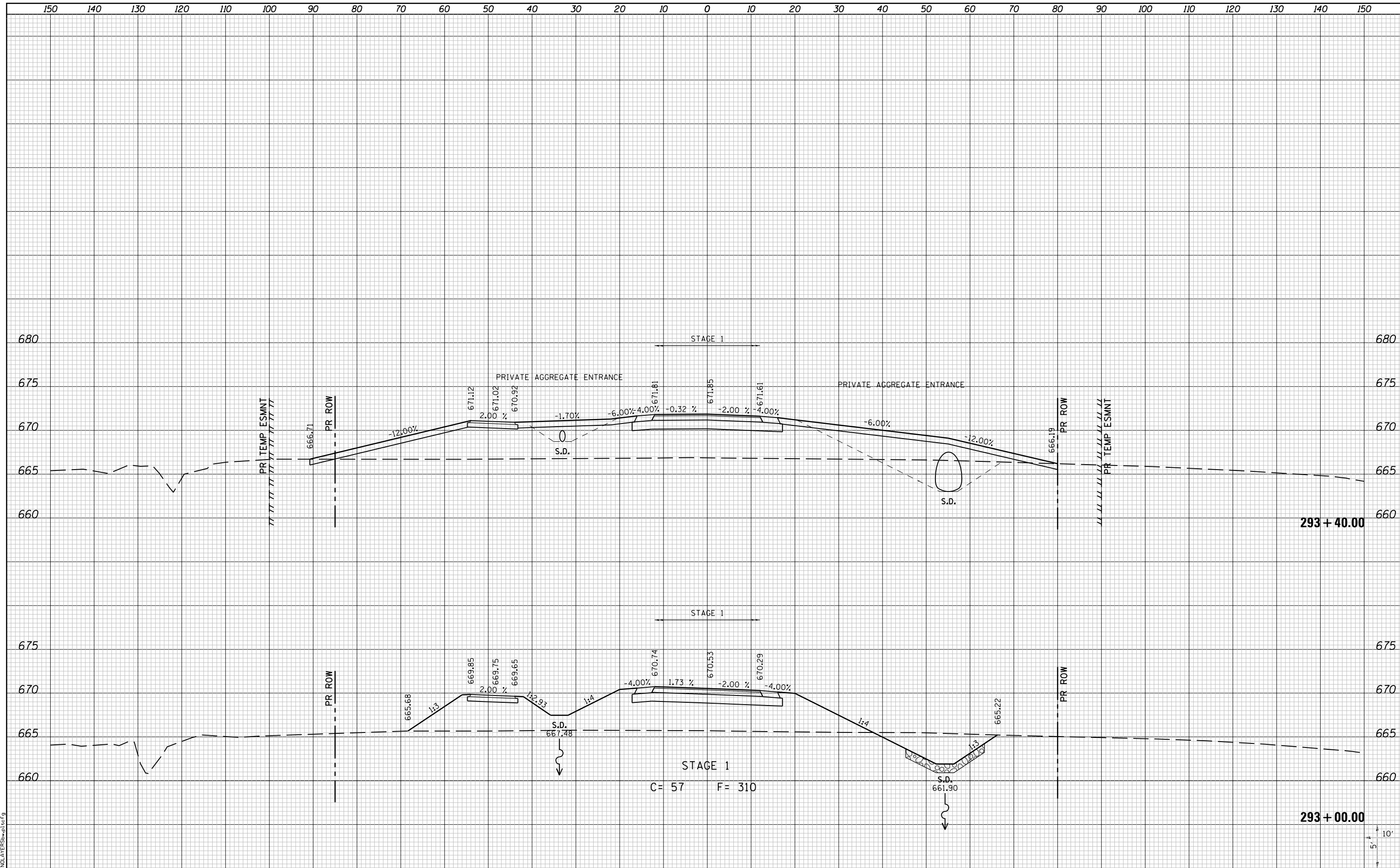


CROSS SECTIONS
 RELOCATED VANDEBROOK DRIVE
 SCALE: 10H:5V
 SHEET NO. 23 OF 31 SHEETS
 STA. 292+00.00 TO STA. 292+50.00

F.A.U. RTE.	SECTION	COUNTY	TOTAL SHEETS	SHEET NO.
9324	68-R-1	MONROE	192	132
				CONTRACT NO. 76F51
ILLINOIS FED. AID PROJECT				

DATE	
BY	
FINAL SURVEY	SURVEYED
NOTE BOOK	PLOTTED
NO.	TEMPLATE
	AREAS CHECKED

DATE	
BY	
ORIGINAL SURVEY	SURVEYED
NOTE BOOK	PLOTTED
NO.	TEMPLATE
	AREAS CHECKED



LAST SAVED = 10/3/2012
 PEN TABLE = 181-hat.tbl
 PLOT DRIVER = batplotter.bat

FILE NAME =	I:\1001100\Phase II - 76F5\Cad\T\Plans\100.0876F51-sht-Relocated.Vandebrook-Dr-xssht.dgn
USER NAME =	jepettibone
DESIGNED -	REVISIED -
DRAWN -	REVISIED -
CHECKED -	REVISIED -
DATE -	REVISIED -
PLOT SCALE =	20.0000' / in.
PLOT DATE =	10/4/2012 5:11:57 PM

STATE OF ILLINOIS
 DEPARTMENT OF TRANSPORTATION

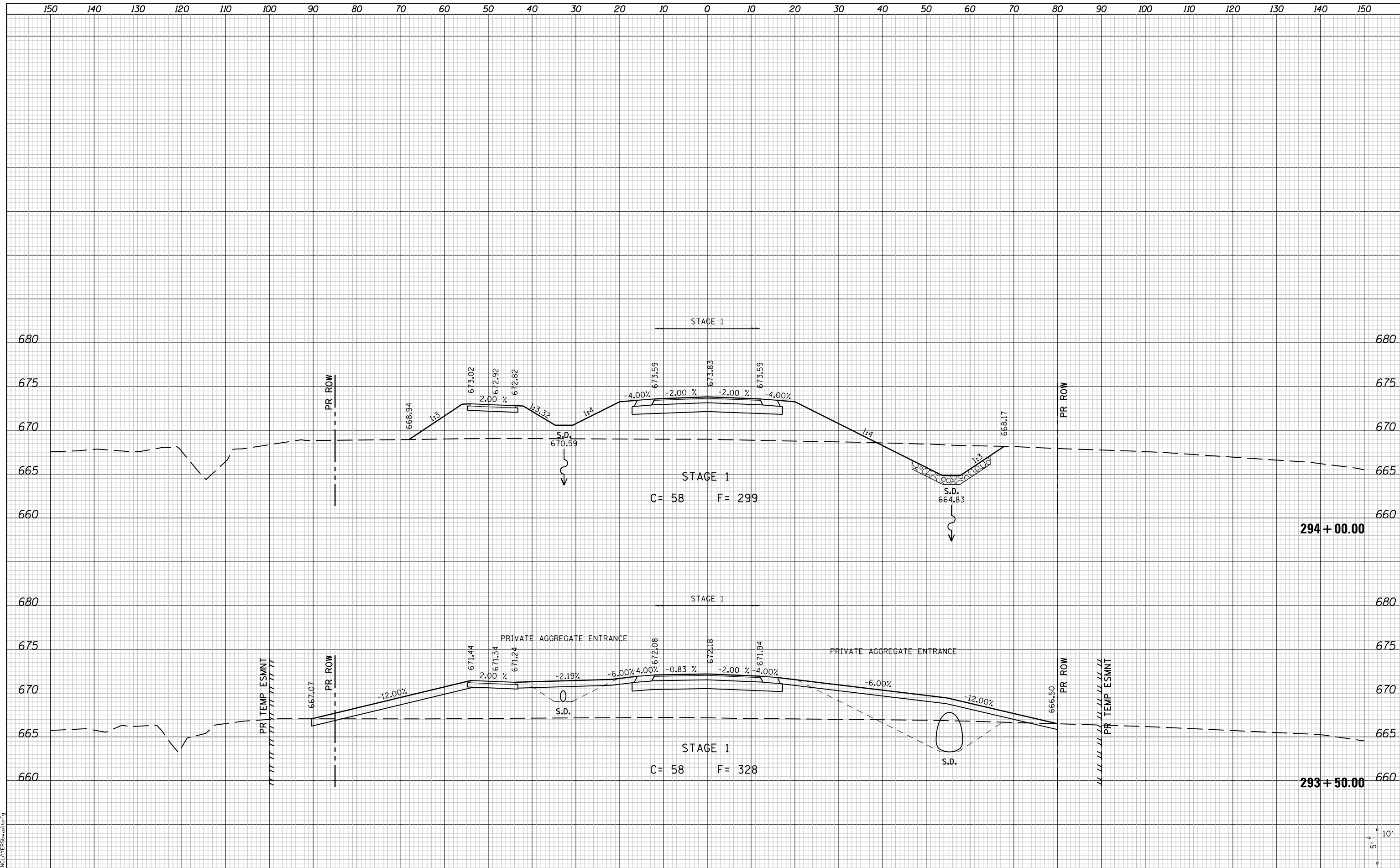


CROSS SECTIONS
 RELOCATED VANDEBROOK DRIVE
 SCALE: 10H:5V
 SHEET NO. 24 OF 31 SHEETS
 STA. 293+00.00 TO STA. 293+40.00

F.A.U. RTE.	SECTION	COUNTY	TOTAL SHEETS	SHEET NO.
9324	68-R-1	MONROE	192	133
				CONTRACT NO. 76F51
ILLINOIS FED. AID PROJECT				

DATE	
BY	
SURVEYED	
PLOTTED	
TEMPLATE	
AREAS	
CHECKED	
NO.	

DATE	
BY	
SURVEYED	
PLOTTED	
TEMPLATE	
AREAS	
CHECKED	
NO.	



LAST SAVED = 10/3/2012
 PEN TABLE = 181-Half.tbl
 PLOT DRIVER = PdfPlotterSpwtbf9

FILE NAME = I:\10011001\Phase II - 76F51\Cad\T\Plans\100.0876F51-sht-Relocated_Vandebrook_Dr-xssht.dgn	USER NAME = jepettibone	DESIGNED -	REVISED -
PLOT SCALE = 20.0000' / in.		DRAWN -	REVISED -
PLOT DATE = 10/4/2012 5:11:58 PM		CHECKED -	REVISED -
		DATE -	REVISED -

STATE OF ILLINOIS
 DEPARTMENT OF TRANSPORTATION



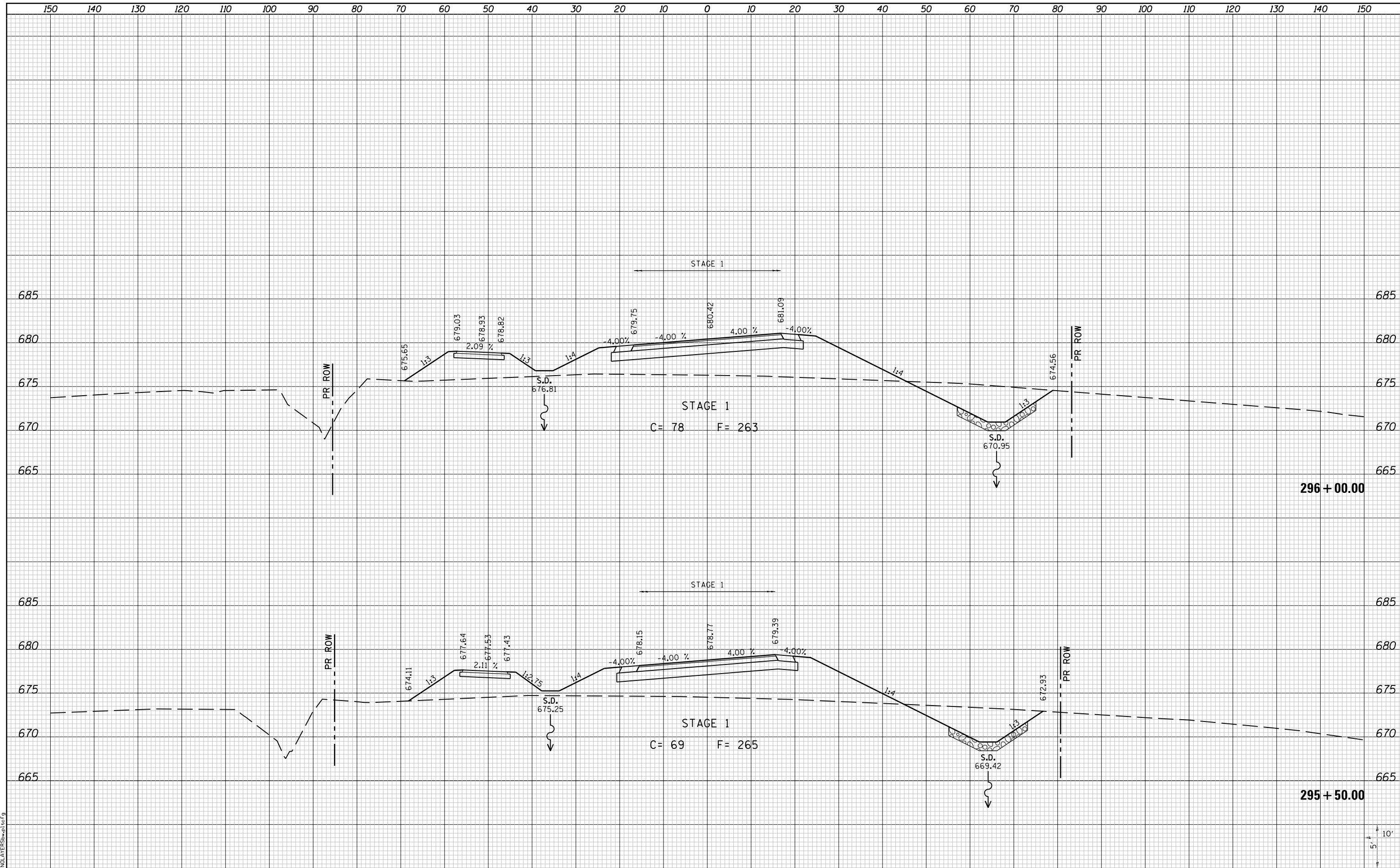
CROSS SECTIONS
 RELOCATED VANDEBROOK DRIVE
 SCALE: 10H:5V
 SHEET NO. 25 OF 31 SHEETS
 STA. 293+50.00 TO STA. 294+00.00

F.A.U. RTE.	SECTION	COUNTY	TOTAL SHEETS	SHEET NO.
9324	68-R-1	MONROE	192	134
CONTRACT NO. 76F51				

ILLINOIS FED. AID PROJECT

DATE	
BY	
SURVEYED	
PLOTTED	
TEMPLATE	
NOTE BOOK	
AREAS CHECKED	
NO.	

DATE	
BY	
SURVEYED	
PLOTTED	
TEMPLATE	
NOTE BOOK	
AREAS CHECKED	
NO.	



LAST SAVED = 10/3/2012 10:51:10 AM
 PEN TABLE = VBI-HA17.rdi
 PLOT DRIVER = PdfPlotterSpw.bat

FILE NAME = I:\10011001\Phase II - 76F51\Cad\T\Plans\100.0876F51-sh1-Relocated.Vandebrook-Dr-xssht.dgn	USER NAME = jepettibone	DESIGNED -	REVISED -
		DRAWN -	REVISED -
		CHECKED -	REVISED -
		DATE -	REVISED -
PLOT SCALE = 20.0000' / in.			
PLOT DATE = 10/4/2012 5:12:00 PM			

**STATE OF ILLINOIS
DEPARTMENT OF TRANSPORTATION**



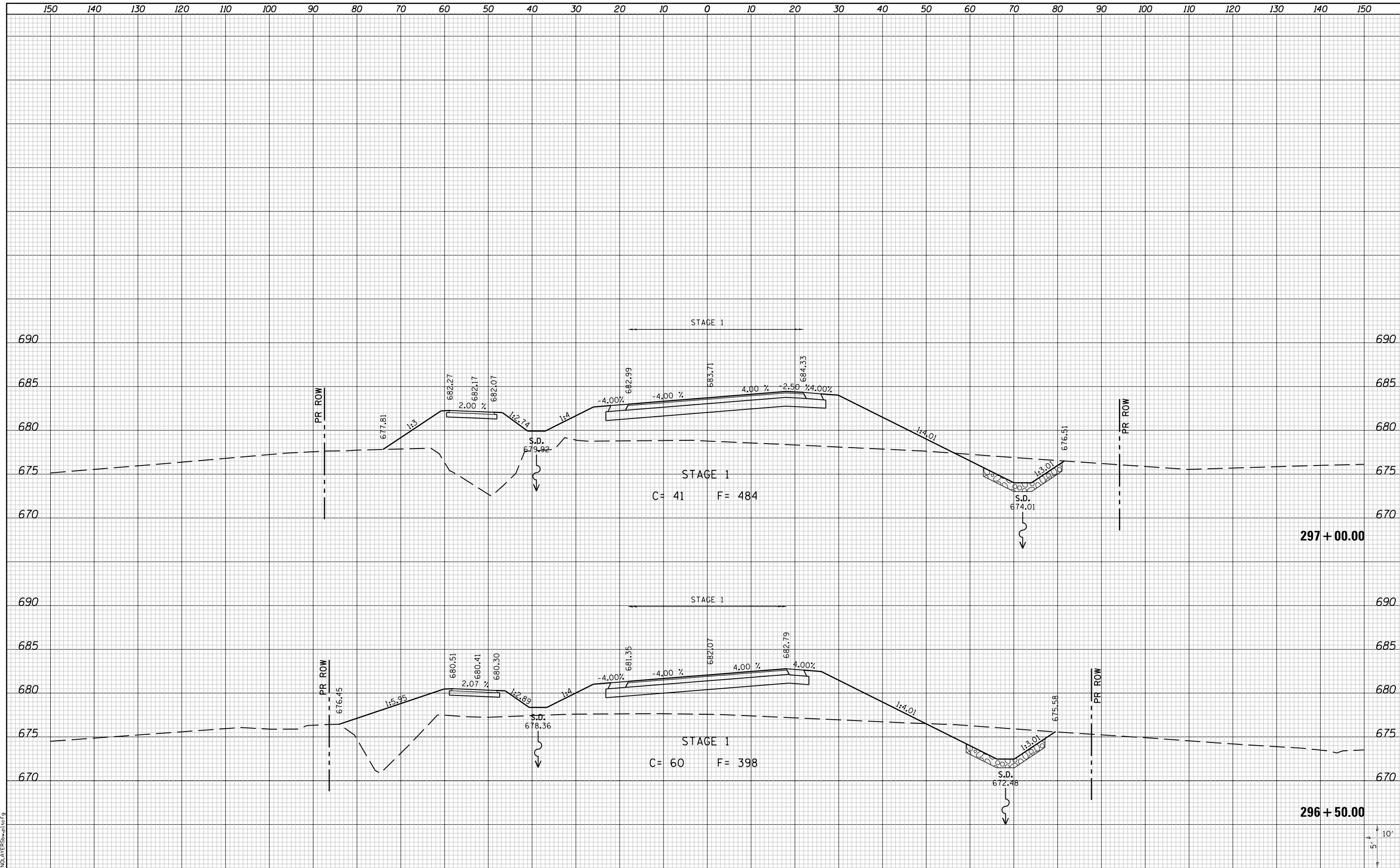
CROSS SECTIONS
RELOCATED VANDEBROOK DRIVE

SCALE: 10H:5V SHEET NO. 27 OF 31 SHEETS STA. 295+50.00 TO STA. 296+00.00

F.A.U. RTE.	SECTION	COUNTY	TOTAL SHEETS	SHEET NO.
9324	68-R-1	MONROE	192	136
				CONTRACT NO. 76F51
ILLINOIS FED. AID PROJECT				

DATE	
BY	
FINAL SURVEY	
SURVEYED	
PLOTTED	
TEMPLATE	
NOTE BOOK	
AREAS	
CHECKED	
NO.	

DATE	
BY	
ORIGINAL SURVEY	
SURVEYED	
PLOTTED	
TEMPLATE	
NOTE BOOK	
AREAS	
CHECKED	
NO.	



LAST SAVED = 10/3/2012
 PEN TABLE = 181-Horner.dwg
 PLOT DRIVER = PdfPlotterServer.bat

FILE NAME = I:\10011001\Phase II - 76F51\Cad\T\Plans\100_0876F51-sht-Relocated_Vandebrook_Dr-xssht.dgn	USER NAME = jepettibone	DESIGNED -	REVISED -
		DRAWN -	REVISED -
		CHECKED -	REVISED -
		DATE -	REVISED -
PLOT SCALE = 20.0000' / in.	PLOT DATE = 10/4/2012 5:12:00 PM		

**STATE OF ILLINOIS
DEPARTMENT OF TRANSPORTATION**



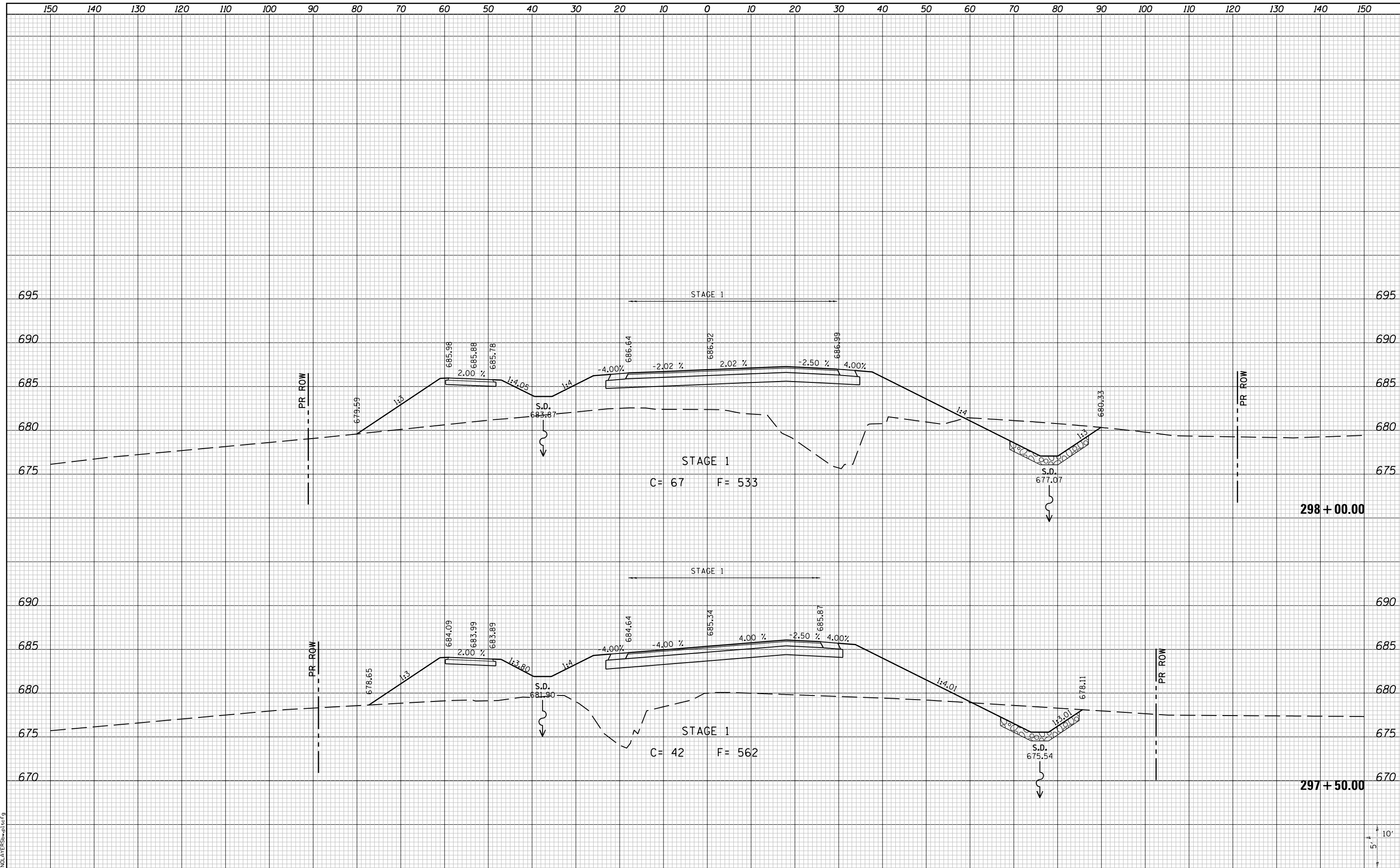
CROSS SECTIONS
RELOCATED VANDEBROOK DRIVE

SCALE: 10H:5V SHEET NO. 28 OF 31 SHEETS STA. 296+50.00 TO STA. 297+00.00

F.A.U. RTE.	SECTION	COUNTY	TOTAL SHEETS	SHEET NO.
9324	68-R-1	MONROE	192	137
CONTRACT NO. 76F51			ILLINOIS FED. AID PROJECT	

DATE	
BY	
FINAL SURVEY	
SURVEYED	
PLOTTED	
TEMPLATE	
NOTE BOOK	
AREAS CHECKED	
NO.	

DATE	
BY	
ORIGINAL SURVEY	
SURVEYED	
PLOTTED	
TEMPLATE	
NOTE BOOK	
AREAS CHECKED	
NO.	



LAST SAVED = 10/3/2012
 PEN TABLE = 181-hat.tbl
 PLOT DRIVER = batplotter.bat

FILE NAME = I:\1001100\Phase II - 76F51\Cad\T\Plans\100_0876F51-sht-Relocated.Vandebrook-Dr-xssht.dgn	USER NAME = jepettibone	DESIGNED -	REVISED -
PLOT SCALE = 20.0000' / in.	PLOT DATE = 10/4/2012 5:12:01 PM	DRAWN -	REVISED -
		CHECKED -	REVISED -
		DATE -	REVISED -

**STATE OF ILLINOIS
DEPARTMENT OF TRANSPORTATION**



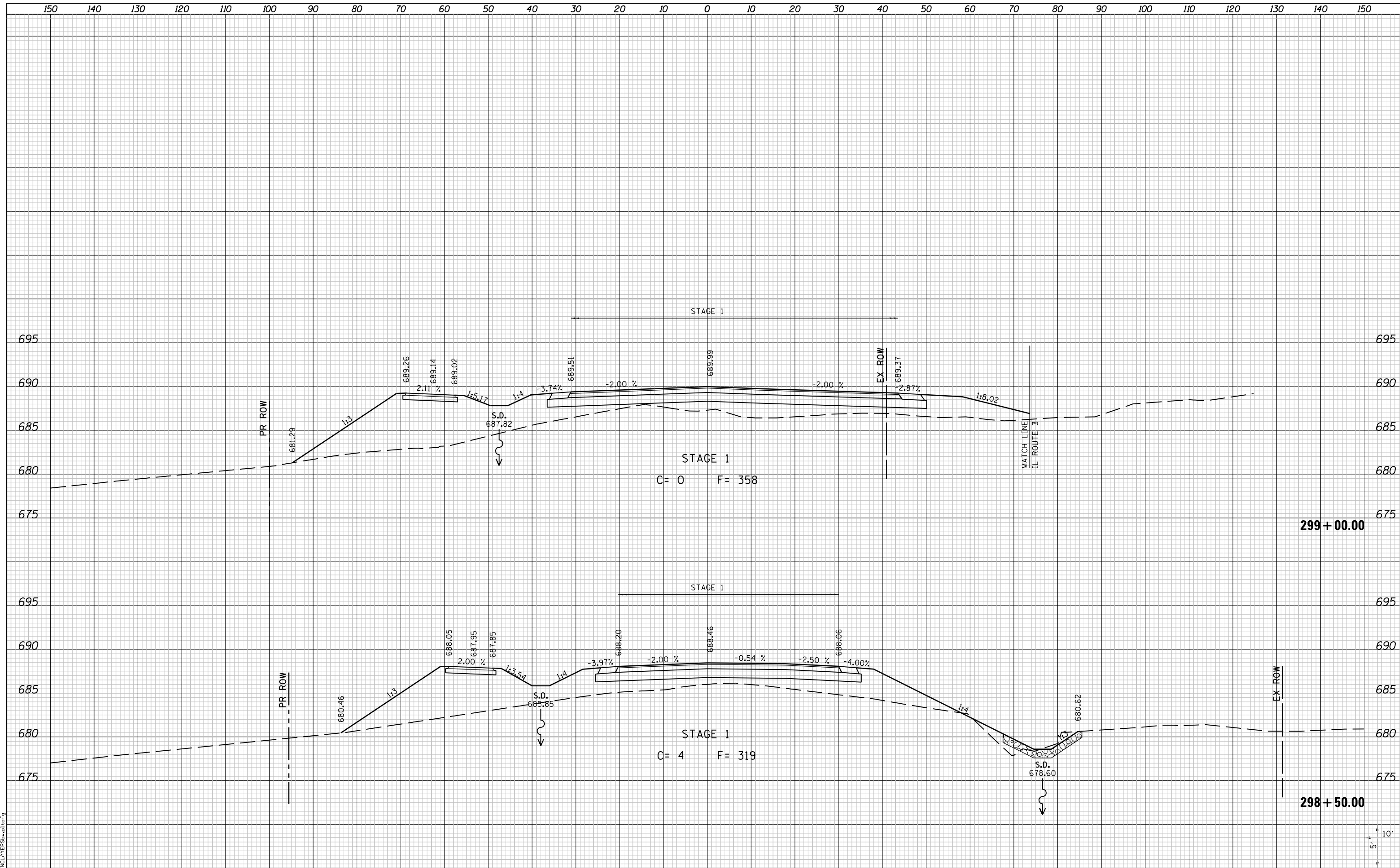
CROSS SECTIONS
RELOCATED VANDEBROOK DRIVE

SCALE: 10H:5V SHEET NO. 29 OF 31 SHEETS STA. 297+50.00 TO STA. 298+00.00

F.A.U. RTE.	SECTION	COUNTY	TOTAL SHEETS	SHEET NO.
9324	68-R-1	MONROE	192	138
				CONTRACT NO. 76F51
ILLINOIS FED. AID PROJECT				

DATE	
BY	
FINAL SURVEY	SURVEYED
NOTE BOOK	PLOTTED
NO.	TEMPLATE
	AREAS CHECKED

DATE	
BY	
ORIGINAL SURVEY	SURVEYED
NOTE BOOK	PLOTTED
NO.	TEMPLATE
	AREAS CHECKED



LAST SAVED = 10/3/2012
 PEN TABLE = VBI-HA17.rdi
 PLOT DRIVER = PdfPlotterSpw.bat

FILE NAME = I:\10011001\Phase II - 76F51\Cad\T\Plans\100.0876F51-sh1-Relocated_Vandebrook_Dr-xssht.dgn
 USER NAME = jepettibone
 PLOT SCALE = 20.0000' / in.
 PLOT DATE = 10/4/2012 5:12:02 PM

DESIGNED -	REVISIED -
DRAWN -	REVISIED -
CHECKED -	REVISIED -
DATE -	REVISIED -

**STATE OF ILLINOIS
 DEPARTMENT OF TRANSPORTATION**

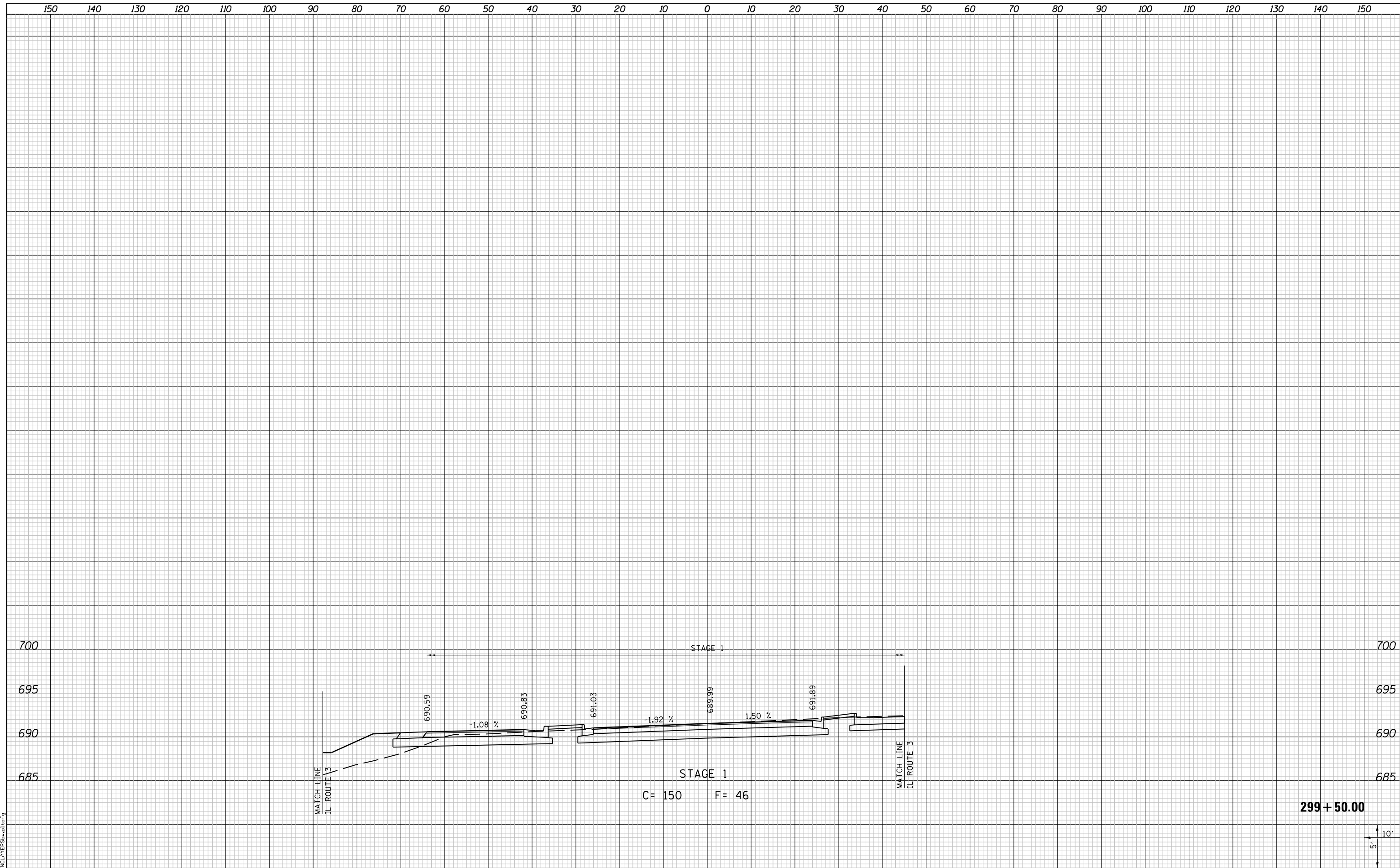


CROSS SECTIONS
 RELOCATED VANDEBROOK DRIVE
 SCALE: 10H:5V
 SHEET NO. 30 OF 31 SHEETS
 STA. 298+50.00 TO STA. 299+00.00

F.A.U. RTE.	SECTION	COUNTY	TOTAL SHEETS	SHEET NO.
9324	68-R-1	MONROE	192	139
CONTRACT NO. 76F51			ILLINOIS FED. AID PROJECT	

DATE	
BY	
SURVEYED	
PLOTTED	
TEMPLATE	
AREAS	
CHECKED	
FINAL SURVEY	
NOTE BOOK	
NO.	

DATE	
BY	
SURVEYED	
PLOTTED	
TEMPLATE	
AREAS	
CHECKED	
ORIGINAL SURVEY	
NOTE BOOK	
NO.	



LAST SAVED = 10/3/2012
 PEN TABLE = 161-H&I.rdb
 PLOT DRIVER = PdfPlotterSpw.batcf9

FILE NAME = I:\1001100\Phase II - 76F51\Cad\T\Plans\100.0876F51-sht-Relocated.Vandebrook.Dr-xsst.dgn	USER NAME = jepettibone	DESIGNED -	REVISED -
PLOT SCALE = 20.0000' / in.		DRAWN -	REVISED -
PLOT DATE = 10/4/2012 5:12:03 PM		CHECKED -	REVISED -
		DATE -	REVISED -

STATE OF ILLINOIS
 DEPARTMENT OF TRANSPORTATION

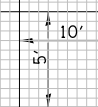
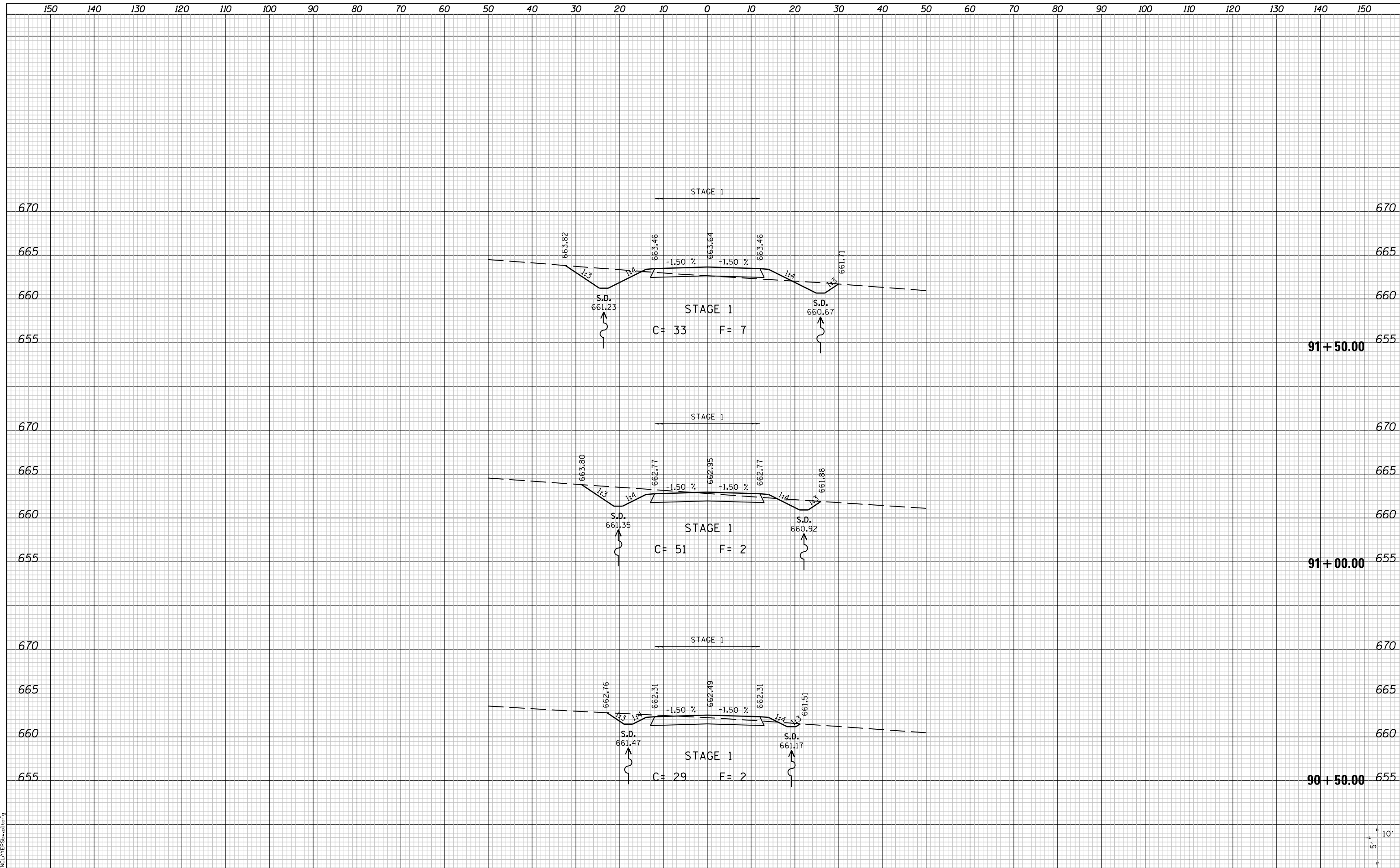


CROSS SECTIONS
 RELOCATED VANDEBROOK DRIVE
 SCALE: 10H:5V SHEET NO. 31 OF 31 SHEETS STA. 299+50.00 TO STA. 299+50.00

F.A.U. RTE.	SECTION	COUNTY	TOTAL SHEETS	SHEET NO.
9324	68-R-1	MONROE	192	140
				CONTRACT NO. 76F51
ILLINOIS FED. AID PROJECT				

DATE	
BY	
FINAL SURVEY	
PLOTTED	
TEMPLATE	
AREAS	
CHECKED	
NO.	

DATE	
BY	
ORIGINAL SURVEY	
PLOTTED	
TEMPLATE	
AREAS	
CHECKED	
NO.	

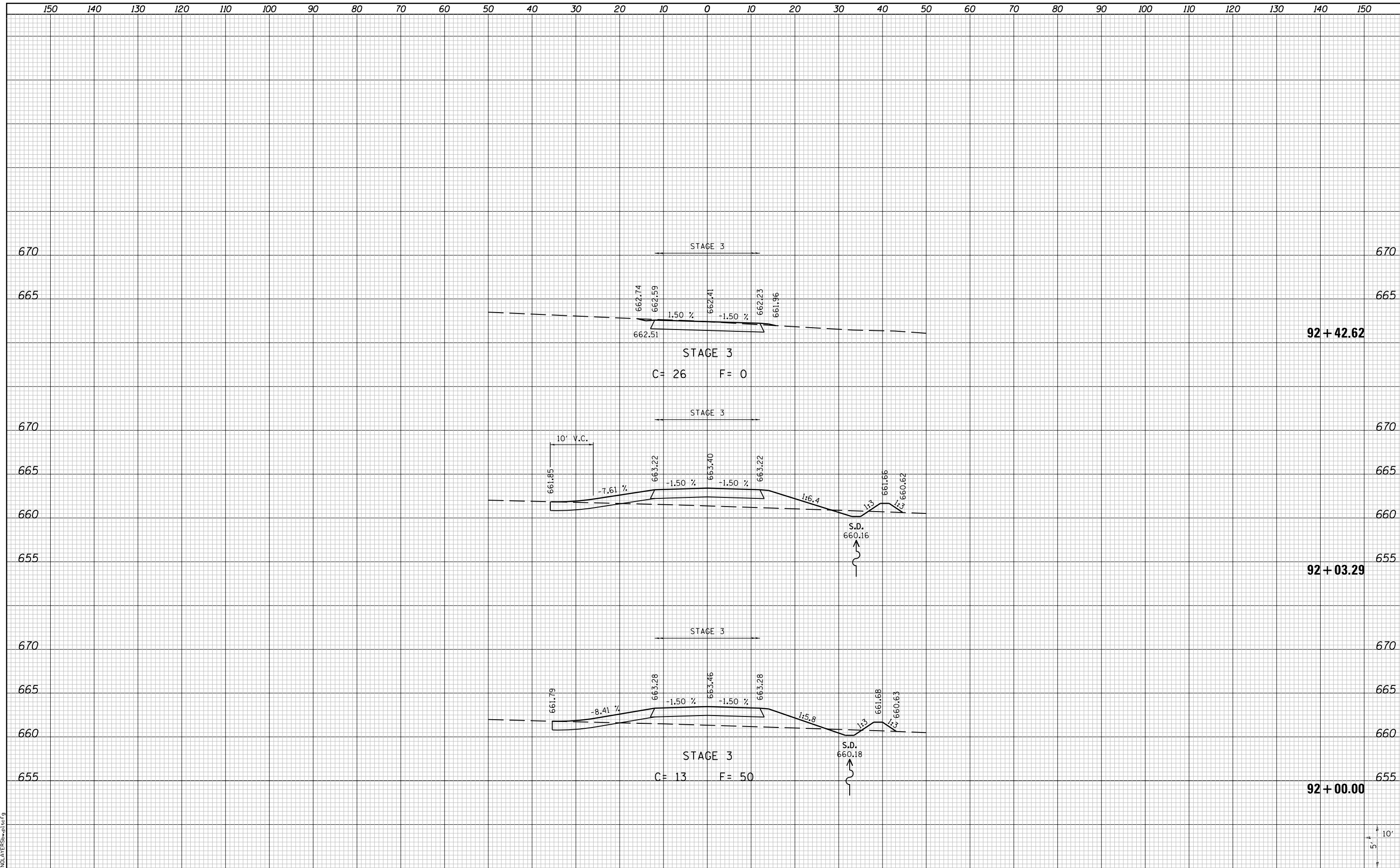


LAST SAVED = 10/3/2012
 PEN TABLE = VBI-HA1.rdi
 PLOT DRIVER = BDFPLOTTERSHPLOT.CFG

FILE NAME = I:\1001100\Phase II - 76F51\Cad\T\Plans\102.0876F51-shr-Vandy Access xsc.dgn	USER NAME = jepettibone	DESIGNED -	REVISIED -	STATE OF ILLINOIS DEPARTMENT OF TRANSPORTATION		CROSS SECTIONS		F.A.U. R.T.E. = 9324	SECTION = 68-R-1	COUNTY = MONROE	TOTAL SHEETS = 192	SHEET NO. = 141	
PLOT SCALE = 20.0000' / in.		DRAWN -	REVISIED -			SCALE: 10H:5V	SHEET NO. 1 OF 2 SHEETS	STA. 90+50.00	TO STA. 91+50.00	CONTRACT NO. 76F51			
PLOT DATE = 10/4/2012 5:12:04 PM		CHECKED -	REVISIED -			ILLINOIS FED. AID PROJECT							
		DATE -	REVISIED -										

DATE	
BY	
FINAL SURVEY	
NOTE BOOK	
NO.	
SURVEYED	
PLOTTED	
TEMPLATE	
AREAS	
CHECKED	

DATE	
BY	
ORIGINAL SURVEY	
NOTE BOOK	
NO.	
SURVEYED	
PLOTTED	
TEMPLATE	
AREAS	
CHECKED	



LAST SAVED = 10/3/2012
 PEN TABLE = 181-Half.tbl
 PLOT DRIVER = PdfPlotterSpw.bat

FILE NAME = I:\1001100\Phase II - 76F5\Cad\T\Plans\102.0876F51-shr-Vandy Access xsc.dgn	USER NAME = jepettibone	DESIGNED -	REVISIED -
PLOT SCALE = 20.0000' / in.		DRAWN -	REVISIED -
PLOT DATE = 10/4/2012 5:12:05 PM		CHECKED -	REVISIED -
		DATE -	REVISIED -

**STATE OF ILLINOIS
 DEPARTMENT OF TRANSPORTATION**



CROSS SECTIONS
 VANDEBROOK ACCESS ROAD

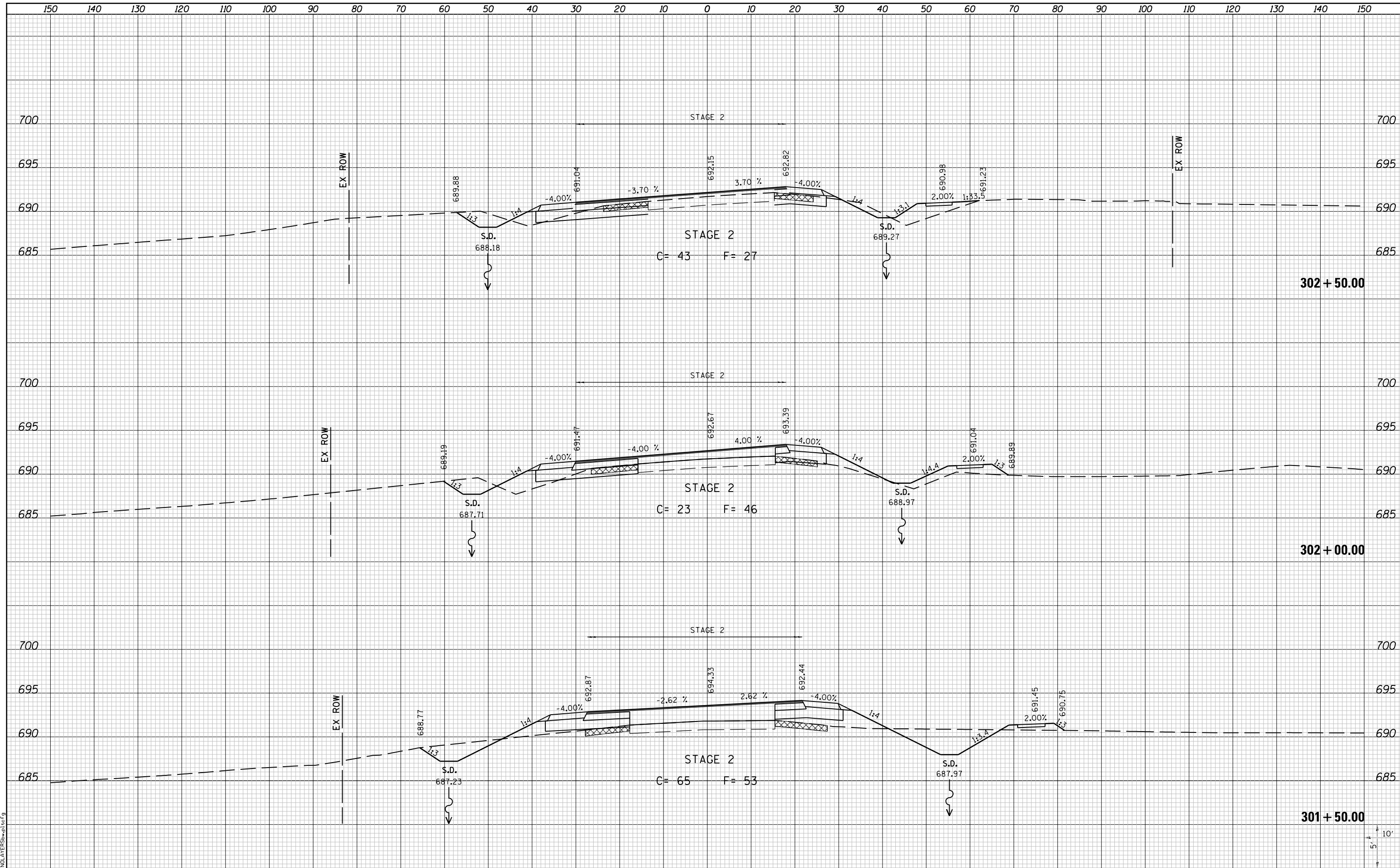
SCALE: 10H:5V SHEET NO. 2 OF 2 SHEETS STA. 92+00.00 TO STA. 92+42.62

F.A.U. RTE.	SECTION	COUNTY	TOTAL SHEETS	SHEET NO.
9324	68-R-1	MONROE	192	142
CONTRACT NO. 76F51			ILLINOIS FED. AID PROJECT	



DATE	
BY	
SURVEYED	
PLOTTED	
TEMPLATE	
AREAS	
CHECKED	
FINAL SURVEY	
NOTE BOOK	
NO.	

DATE	
BY	
SURVEYED	
PLOTTED	
TEMPLATE	
AREAS	
CHECKED	
ORIGINAL SURVEY	
NOTE BOOK	
NO.	



LAST SAVED = 10/3/2012
 PEN TABLE = VBI-HA17.rdl
 PLOT DRIVER = PdfPlotterSpw.bat

FILE NAME = I:\10011001\Phase II - 76F51\Cad\T\Plans\103.0876F51-sh1-S_Market-xssht.dgn
 USER NAME = jepettibone
 PLOT SCALE = 20.0000' / in.
 PLOT DATE = 10/4/2012 5:12:06 PM

DESIGNED -
 DRAWN -
 CHECKED -
 DATE -

REVISED -
 REVISED -
 REVISED -
 REVISED -

**STATE OF ILLINOIS
 DEPARTMENT OF TRANSPORTATION**



SCALE: 10H:5V

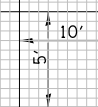
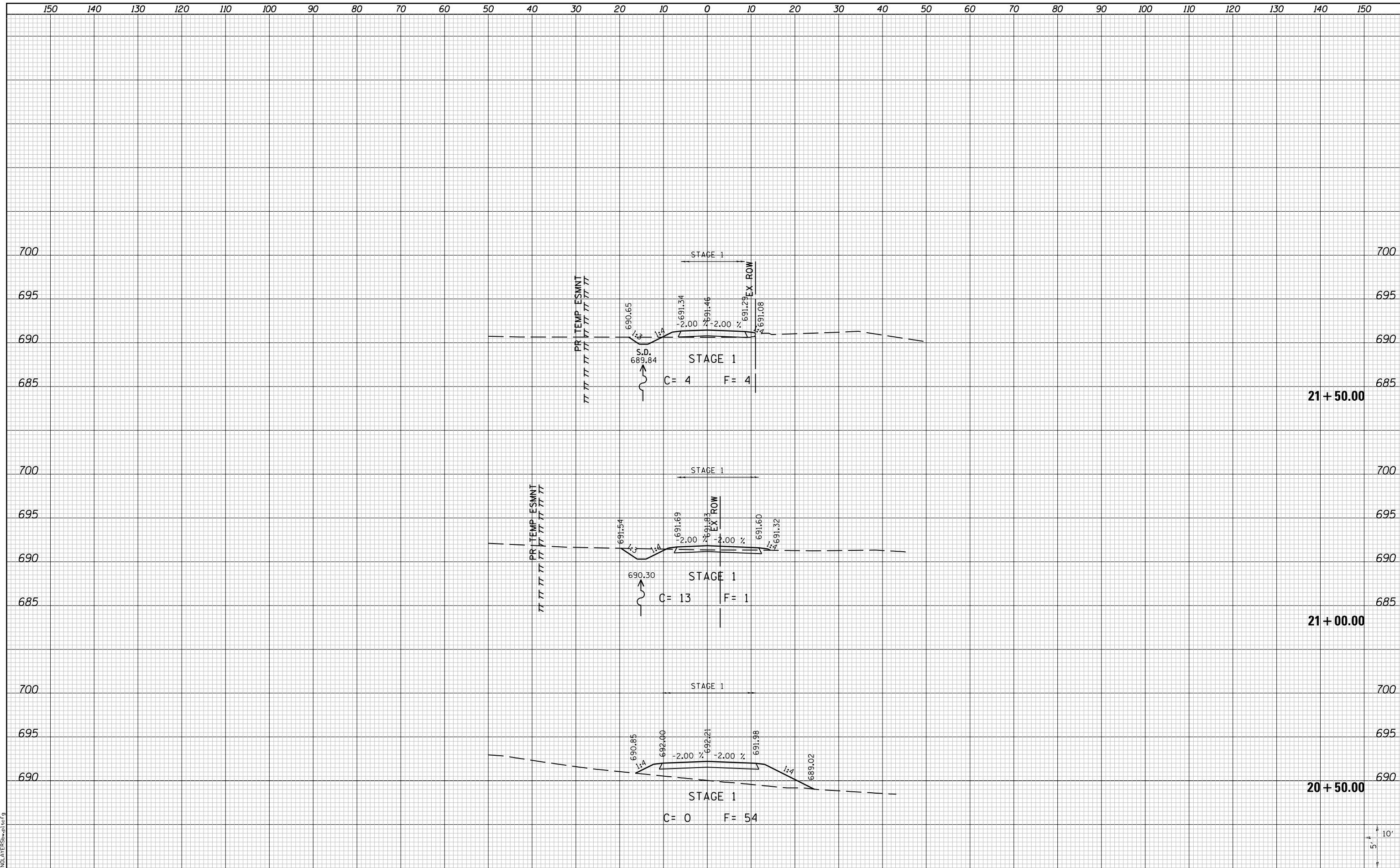
**CROSS SECTIONS
 SOUTH MARKET STREET**

SHEET NO. 2 OF 6 SHEETS STA. 301+50.00 TO STA. 302+50.00

F.A.U. RTE.	SECTION	COUNTY	TOTAL SHEETS	SHEET NO.
9324	68-R-1	MONROE	192	144
CONTRACT NO. 76F51			ILLINOIS FED. AID PROJECT	

DATE	
BY	
FINAL SURVEY NO.	
SURVEYED	
PLOTTED	
TEMPLATE	
AREAS	
CHECKED	

DATE	
BY	
ORIGINAL SURVEY NO.	
SURVEYED	
PLOTTED	
TEMPLATE	
AREAS	
CHECKED	



LAST SAVED = 10/3/2012
 PEN TABLE = VBI-HA17.rdi
 PLOT DRIVER = PdfPlotterSpw.batcf9

FILE NAME =	I:\10011001_Phase II - 76F51\Cad\T\Plans\104.L0876F51-sh1-S_Market_Access_Rd-xssht.dgn
USER NAME =	jepettibone
PLOT SCALE =	20.0000' / in.
PLOT DATE =	10/4/2012 5:12:10 PM

DESIGNED -	REVISIED -
DRAWN -	REVISIED -
CHECKED -	REVISIED -
DATE -	REVISIED -

**STATE OF ILLINOIS
 DEPARTMENT OF TRANSPORTATION**



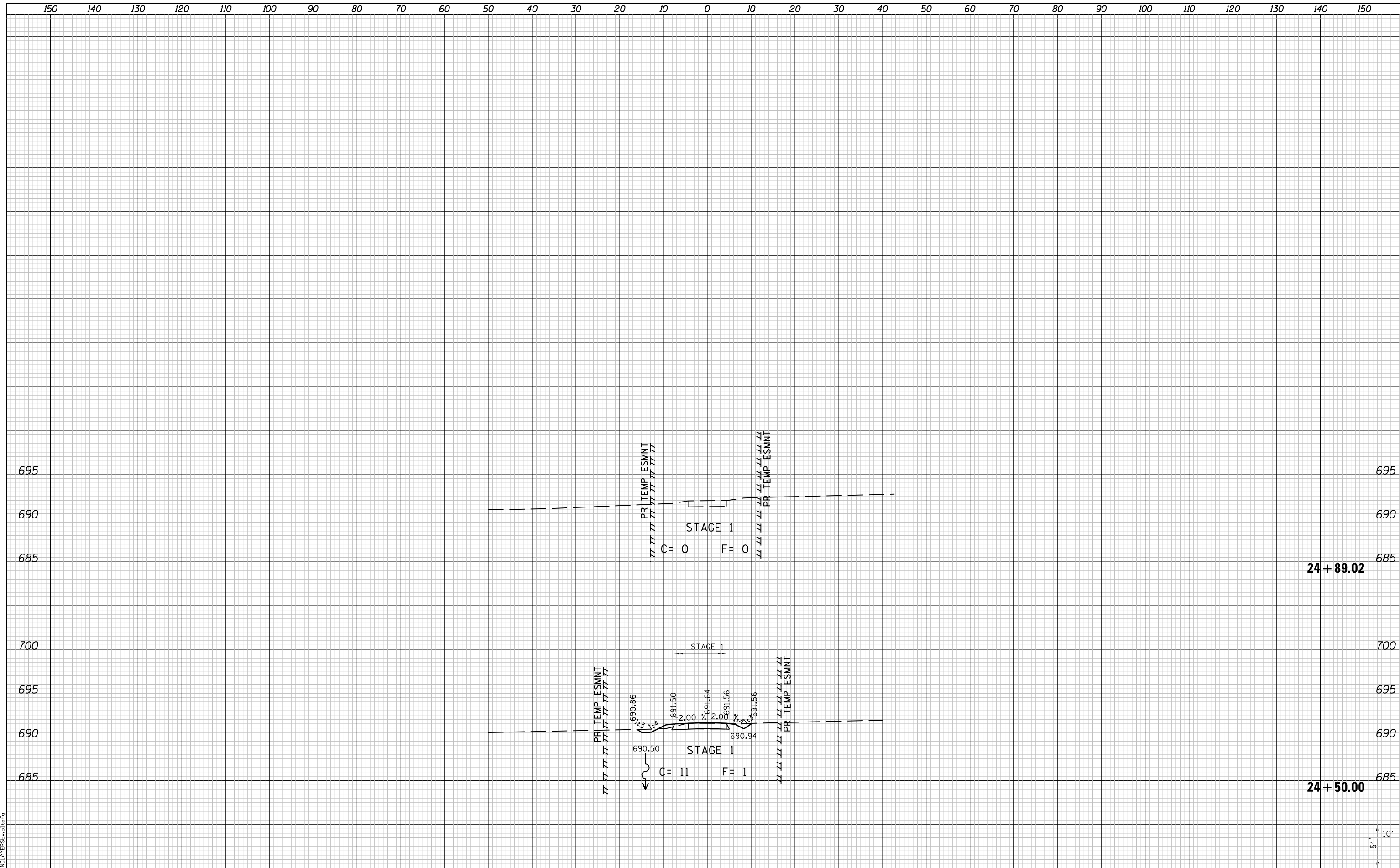
CROSS SECTIONS
 SOUTH MARKET PRIVATE ENTRANCE

SCALE: 10H:5V SHEET NO. 1 OF 4 SHEETS STA. 20+50.00 TO STA. 21+50.00

F.A.U. RTE.	SECTION	COUNTY	TOTAL SHEETS	SHEET NO.
9324	68-R-1	MONROE	192	149
CONTRACT NO. 76F51				
ILLINOIS FED. AID PROJECT				

DATE	
BY	
FINAL SURVEY NO.	
SURVEYED	
PLOTTED	
TEMPLATE	
AREAS	
CHECKED	

DATE	
BY	
ORIGINAL SURVEY NO.	
SURVEYED	
PLOTTED	
TEMPLATE	
AREAS	
CHECKED	



LAST SAVED = 10/3/2012
 PEN TABLE = 161-hat.tbl
 PLOT DRIVER = batplotter.bat

FILE NAME =	I:\10011001\Phase II - 76F51\Cad\T\Plans\104.L0876F51-sh-t-S_Market_Access_Rd-xssht.dgn
USER NAME =	jepettibone
DESIGNED -	REVISIED -
DRAWN -	REVISIED -
CHECKED -	REVISIED -
DATE -	REVISIED -
PLOT SCALE =	20.0000' / in.
PLOT DATE =	10/4/2012 5:12:11 PM

**STATE OF ILLINOIS
 DEPARTMENT OF TRANSPORTATION**



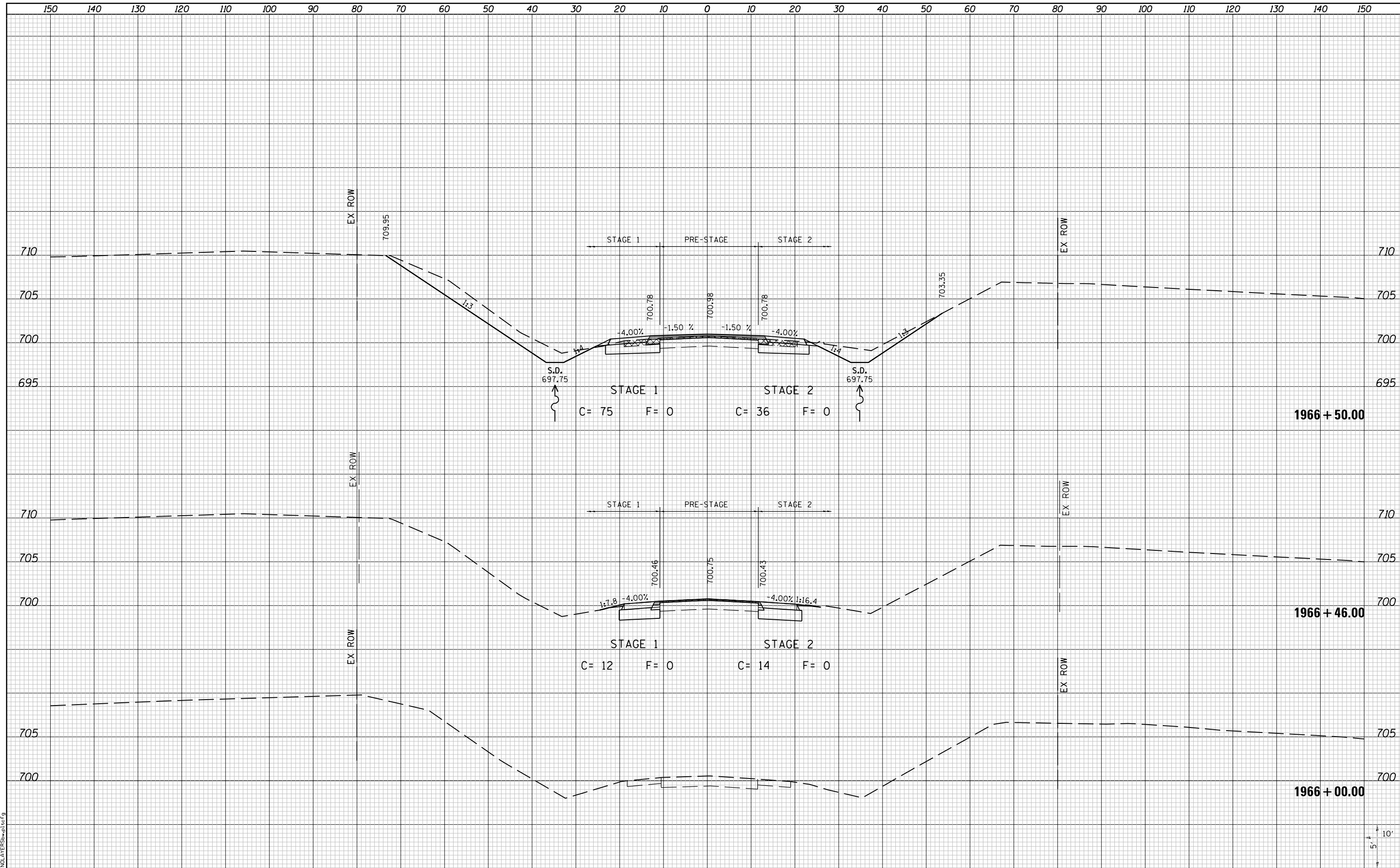
CROSS SECTIONS
 SOUTH MARKET PRIVATE ENTRANCE

SCALE: 10H:5V SHEET NO. 4 OF 4 SHEETS STA. 24+50.00 TO STA. 24+89.02

F.A.U. RTE.	SECTION	COUNTY	TOTAL SHEETS	SHEET NO.
9324	68-R-1	MONROE	192	152
				CONTRACT NO. 76F51
ILLINOIS FED. AID PROJECT				

DATE	
BY	
FINAL SURVEY	
SURVEYED	
PLOTTED	
TEMPLATE	
NOTE BOOK	
AREAS	
CHECKED	
NO.	

DATE	
BY	
ORIGINAL SURVEY	
SURVEYED	
PLOTTED	
TEMPLATE	
NOTE BOOK	
AREAS	
CHECKED	
NO.	



LAST SAVED = 10/4/2012
 PEN TABLE = 181-hat.tbl
 PLOT DRIVER = batplotter.bat

FILE NAME =	USER NAME = jepettibone	DESIGNED -	REVISED -
I:\10011001_Phase II - 76F51\Cad\T\Plans\105.0876F51-sh1-IL3-xssht.dgn		DRAWN -	REVISED -
		CHECKED -	REVISED -
		DATE -	REVISED -
PLOT SCALE = 20.0000' / in.			
PLOT DATE = 10/4/2012 5:12:15 PM			

**STATE OF ILLINOIS
 DEPARTMENT OF TRANSPORTATION**



**CROSS SECTIONS
 IL ROUTE 3**

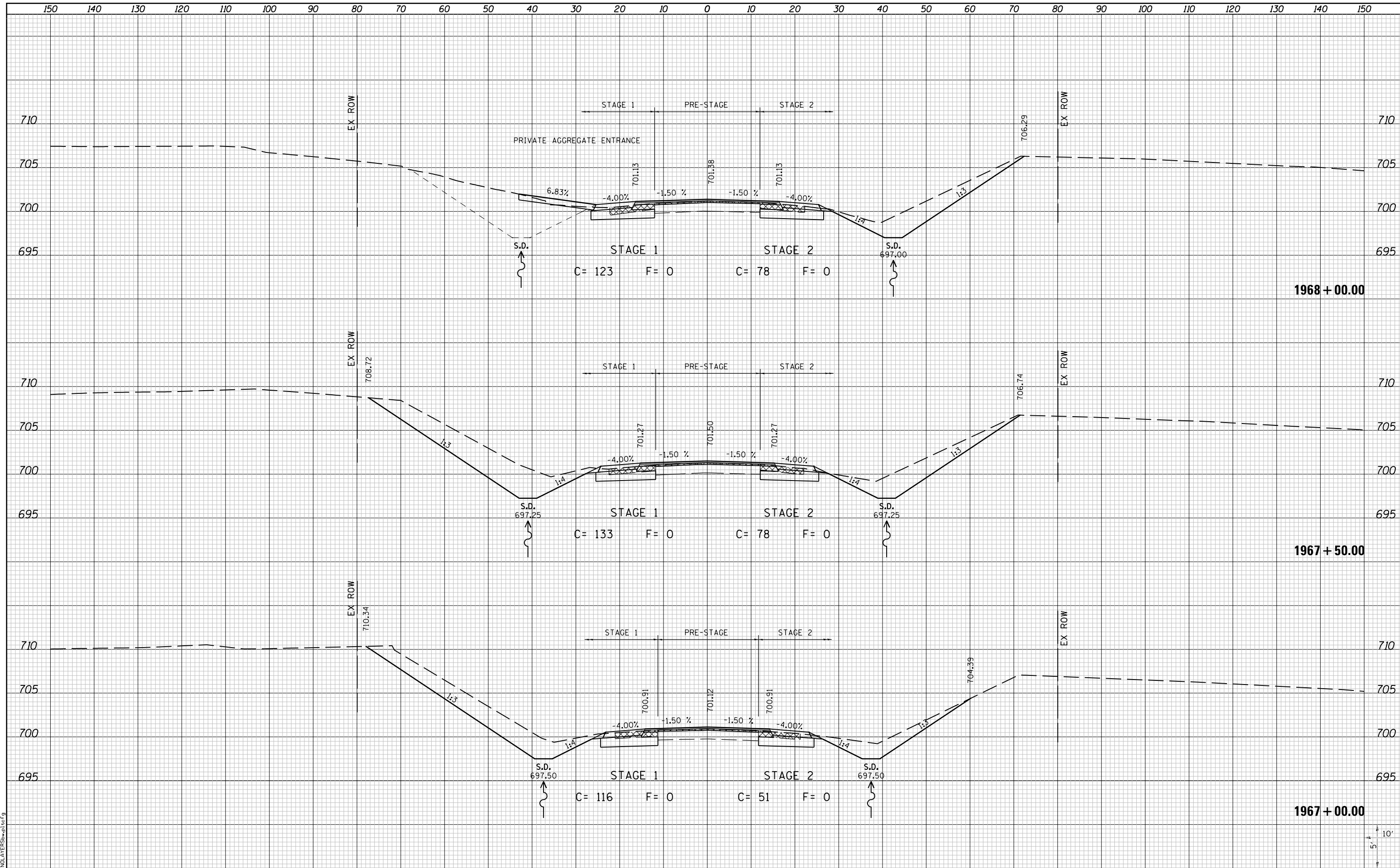
SCALE: 10H:5V SHEET NO. 1 OF 30 SHEETS STA. 1966+00.00 TO STA. 1966+50.00

F.A.U. R.E.	SECTION	COUNTY	TOTAL SHEETS	SHEET NO.
9234	68-R-1	MONROE	192	153
CONTRACT NO. 76F51				
ILLINOIS FED. AID PROJECT				

DATE	
BY	
SURVEYED	
PLOTTED	
TEMPLATE	
AREAS	
CHECKED	
NO.	

DATE	
BY	
SURVEYED	
PLOTTED	
TEMPLATE	
AREAS	
CHECKED	
NO.	

LAST SAVED = 10/4/2012
 PEN TABLE = VBI-Hot1.rdl
 PLOT DRIVER = PdfPlotterSpw.bat



FILE NAME =	I:\10011001_Phase II - 76F51\Cad\T\Plans\105.0876F51-sh1-1L3-xssht.dgn
USER NAME =	jpettibone
PLOT SCALE =	20.0000' / in.
PLOT DATE =	10/4/2012 5:12:16 PM

DESIGNED -	REVISIED -
DRAWN -	REVISIED -
CHECKED -	REVISIED -
DATE -	REVISIED -

**STATE OF ILLINOIS
 DEPARTMENT OF TRANSPORTATION**

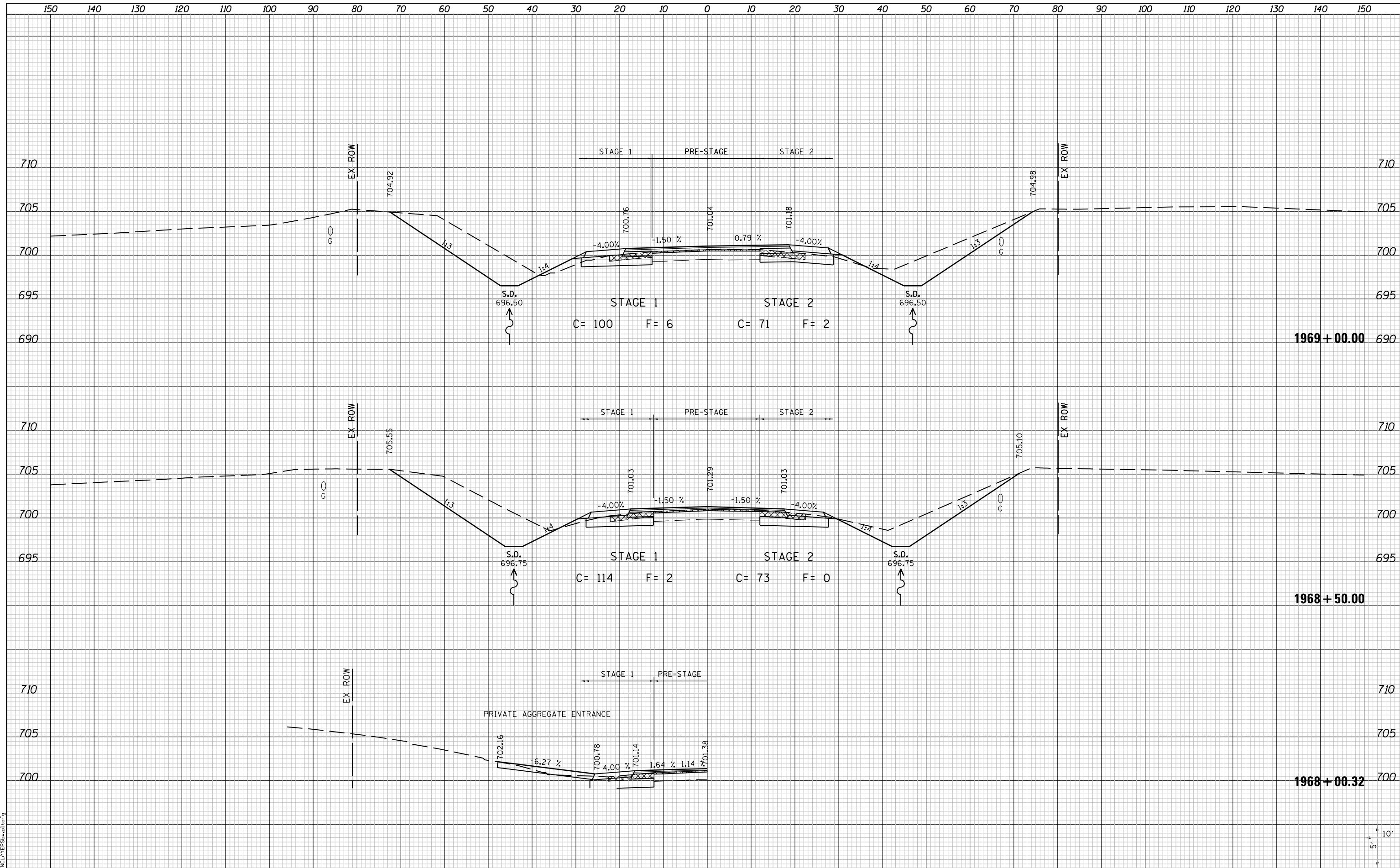


CROSS SECTIONS
 IL ROUTE 3
 SCALE: 10H:5V
 SHEET NO. 2 OF 30 SHEETS
 STA. 1967+00.00 TO STA. 1968+00.00

F.A.U. RT.E.	SECTION	COUNTY	TOTAL SHEETS	SHEET NO.
9234	68-R-1	MONROE	192	154
				CONTRACT NO. 76F51
ILLINOIS FED. AID PROJECT				

DATE	
BY	
SURVEYED	
PLOTTED	
TEMPLATE	
AREAS	
CHECKED	
FINAL SURVEY	
NOTE BOOK	
NO.	

DATE	
BY	
SURVEYED	
PLOTTED	
TEMPLATE	
AREAS	
CHECKED	
ORIGINAL SURVEY	
NOTE BOOK	
NO.	



LAST SAVED = 10/4/2012
 PEN TABLE = 161-hat.tbl
 PLOT DRIVER = batplotter.bat

FILE NAME =	I:\10011001\Phase II - 76F5\1\105_0876F51-sh1-1L3-xssht.dgn
USER NAME =	jepettibone
DESIGNED -	REVISIED -
DRAWN -	REVISIED -
CHECKED -	REVISIED -
DATE -	REVISIED -
PLOT SCALE =	20.0000' / in.
PLOT DATE =	10/4/2012 5:12:17 PM

**STATE OF ILLINOIS
 DEPARTMENT OF TRANSPORTATION**



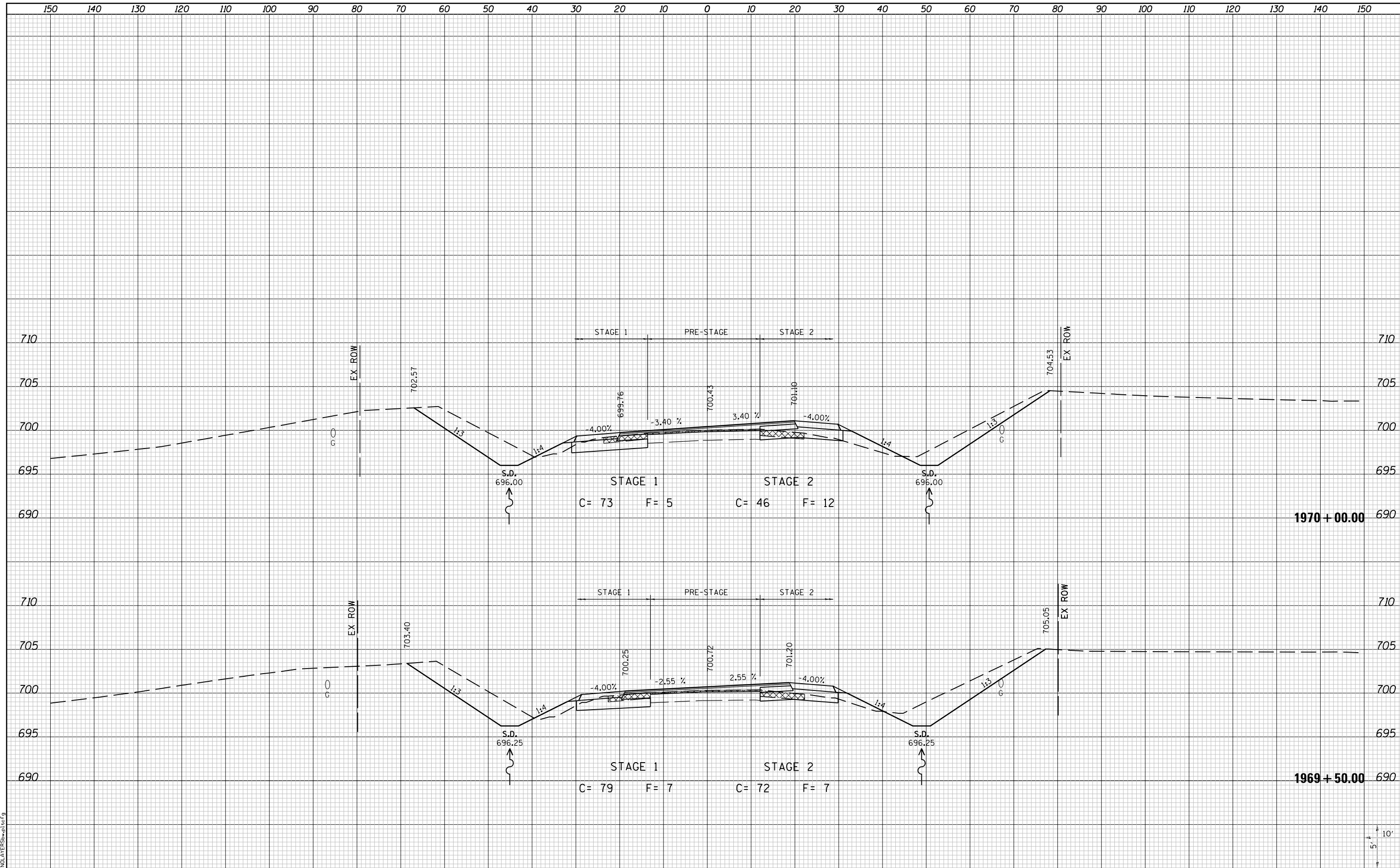
**CROSS SECTIONS
 IL ROUTE 3**

SCALE: 10H:5V SHEET NO. 3 OF 30 SHEETS STA. 1968+00.32 TO STA. 1969+00.00

F.A.U. RTÉ.	SECTION	COUNTY	TOTAL SHEETS	SHEET NO.
9234	68-R-1	MONROE	192	155
				CONTRACT NO. 76F51
ILLINOIS FED. AID PROJECT				

DATE	
BY	
FINAL SURVEY	
SURVEYED	
PLOTTED	
TEMPLATE	
NOTE BOOK	
AREAS	
CHECKED	

DATE	
BY	
ORIGINAL SURVEY	
SURVEYED	
PLOTTED	
TEMPLATE	
NOTE BOOK	
AREAS	
CHECKED	



LAST SAVED = 10/4/2012
 PEN TABLE = 181-H&F1.rdi
 PLOT DRIVER = PdfPlotterSpw.batcf9

FILE NAME = I:\10011000\Phase II - 76F51\Cad\T\Plans\105_0876F51-sht-1L3-xssht.dgn	USER NAME = jepettibone	DESIGNED -	REVISED -
PLOT SCALE = 20.0000' / in.		DRAWN -	REVISED -
PLOT DATE = 10/4/2012 5:12:18 PM		CHECKED -	REVISED -
		DATE -	REVISED -

**STATE OF ILLINOIS
DEPARTMENT OF TRANSPORTATION**



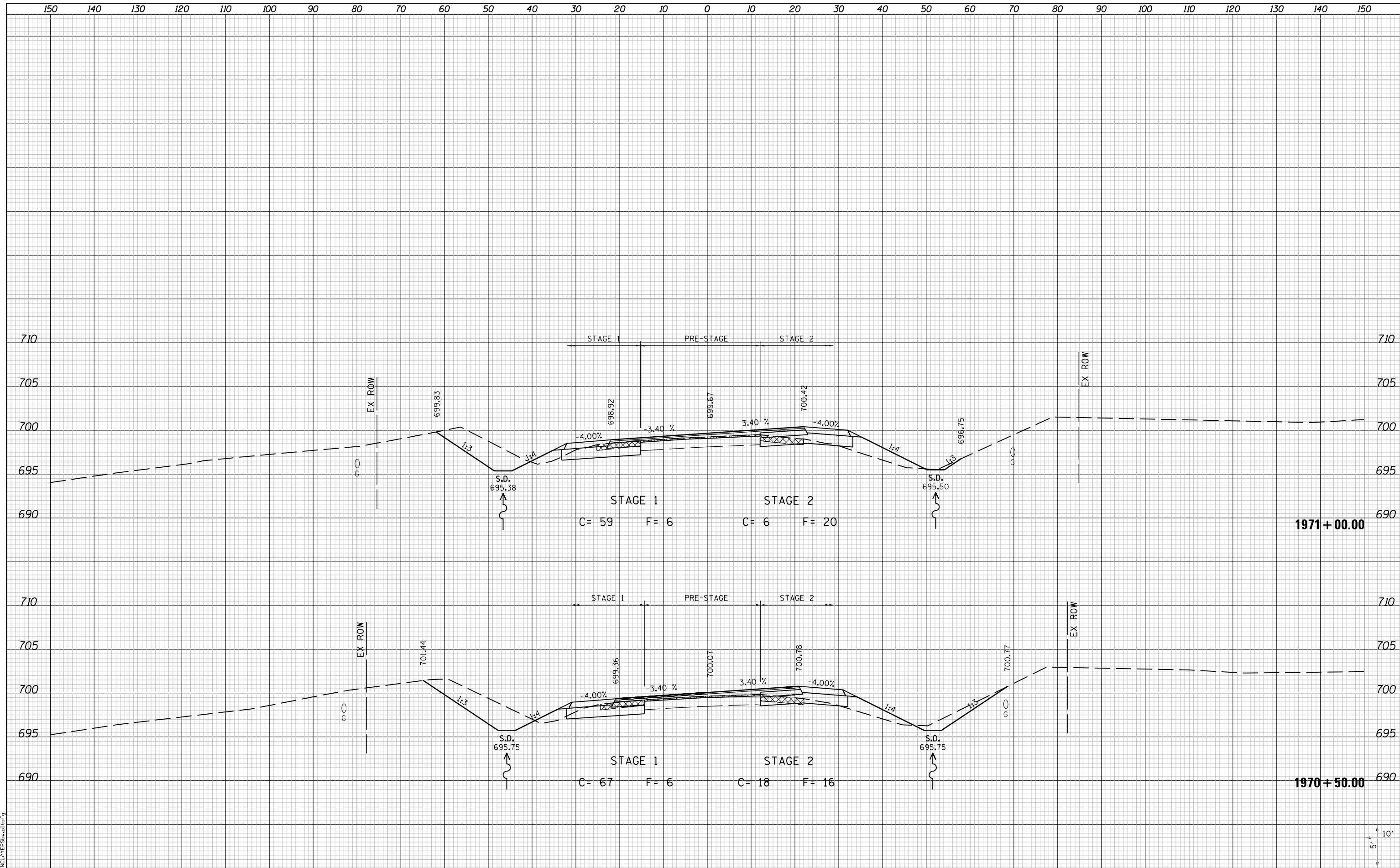
**CROSS SECTIONS
IL ROUTE 3**

SCALE: 10H:5V SHEET NO. 4 OF 30 SHEETS STA. 1969+50.00 TO STA. 1970+00.00

F.A.U. RTE.	SECTION	COUNTY	TOTAL SHEETS	SHEET NO.
9234	68-R-1	MONROE	192	156
				CONTRACT NO. 76F51
ILLINOIS FED. AID PROJECT				

DATE	
BY	
FINAL SURVEY	SURVEYED
NOTE BOOK	PLOTTED
NO.	TEMPLATE
	AREAS
	CHECKED

DATE	
BY	
ORIGINAL SURVEY	SURVEYED
NOTE BOOK	PLOTTED
NO.	TEMPLATE
	AREAS
	CHECKED



LAST SAVED = 10/4/2012
 PEN TABLE = 161-hat.tbl
 PLOT DRIVER = batplotter.bat

FILE NAME =	I:\10011001_Phase II - 76F5\Cad\T\Plans\105.0876F51-sh1-IL3-xssht.dgn
USER NAME =	jepettibone
DESIGNED -	REVISD -
DRAWN -	REVISD -
CHECKED -	REVISD -
DATE -	REVISD -
PLOT SCALE =	20.0000' / in.
PLOT DATE =	10/4/2012 5:12:19 PM

STATE OF ILLINOIS
 DEPARTMENT OF TRANSPORTATION



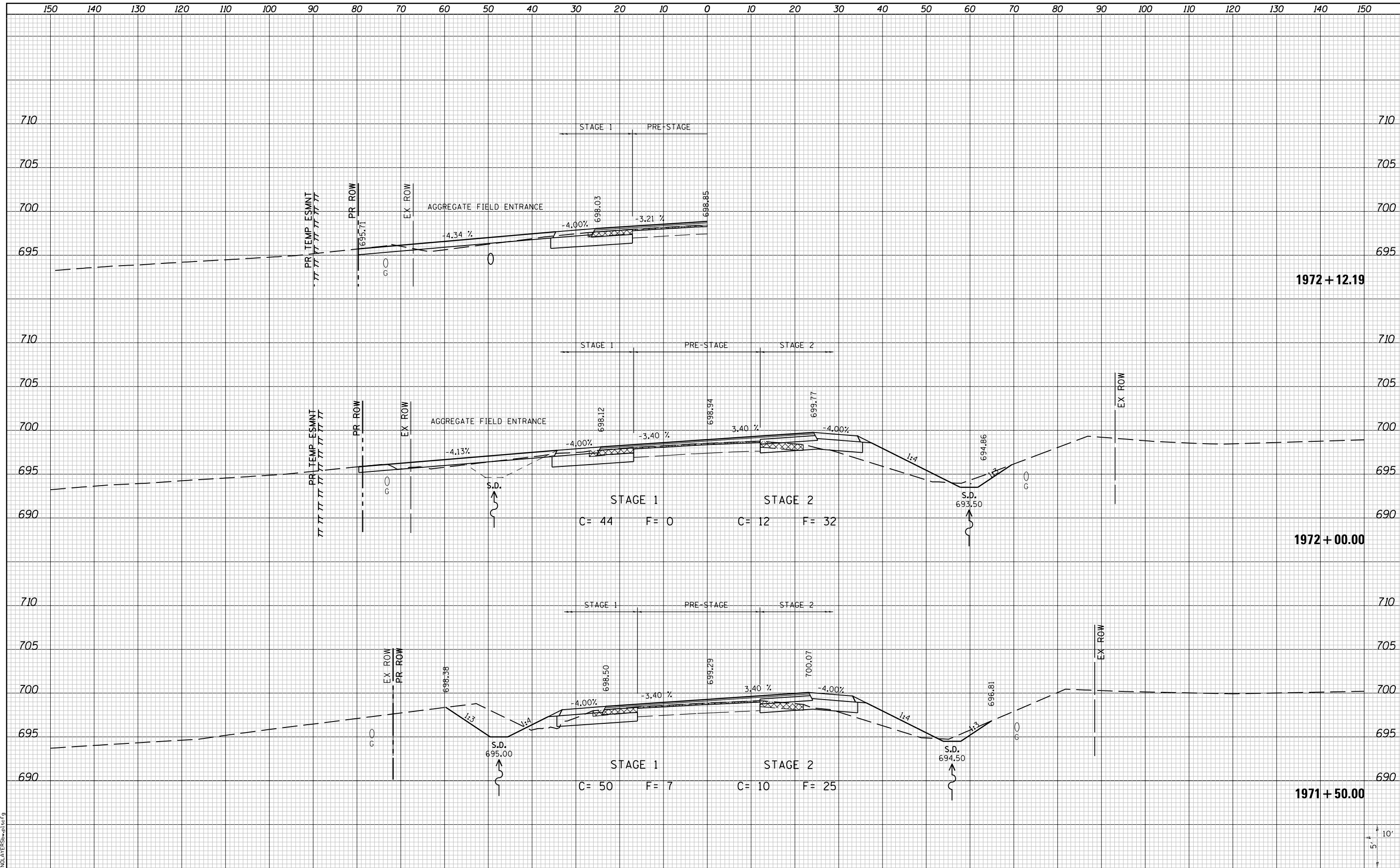
CROSS SECTIONS
 IL ROUTE 3

SCALE: 10H:5V SHEET NO. 5 OF 30 SHEETS STA. 1970+50.00 TO STA. 1971+00.00

F.A.U. RTE.	SECTION	COUNTY	TOTAL SHEETS	SHEET NO.
9234	68-R-1	MONROE	192	157
				CONTRACT NO. 76F51
ILLINOIS FED. AID PROJECT				

DATE	
BY	
FINAL SURVEY	
PLOTTED	
TEMPLATE	
NOTE BOOK	
AREAS CHECKED	
NO.	

DATE	
BY	
ORIGINAL SURVEY	
PLOTTED	
TEMPLATE	
NOTE BOOK	
AREAS CHECKED	
NO.	

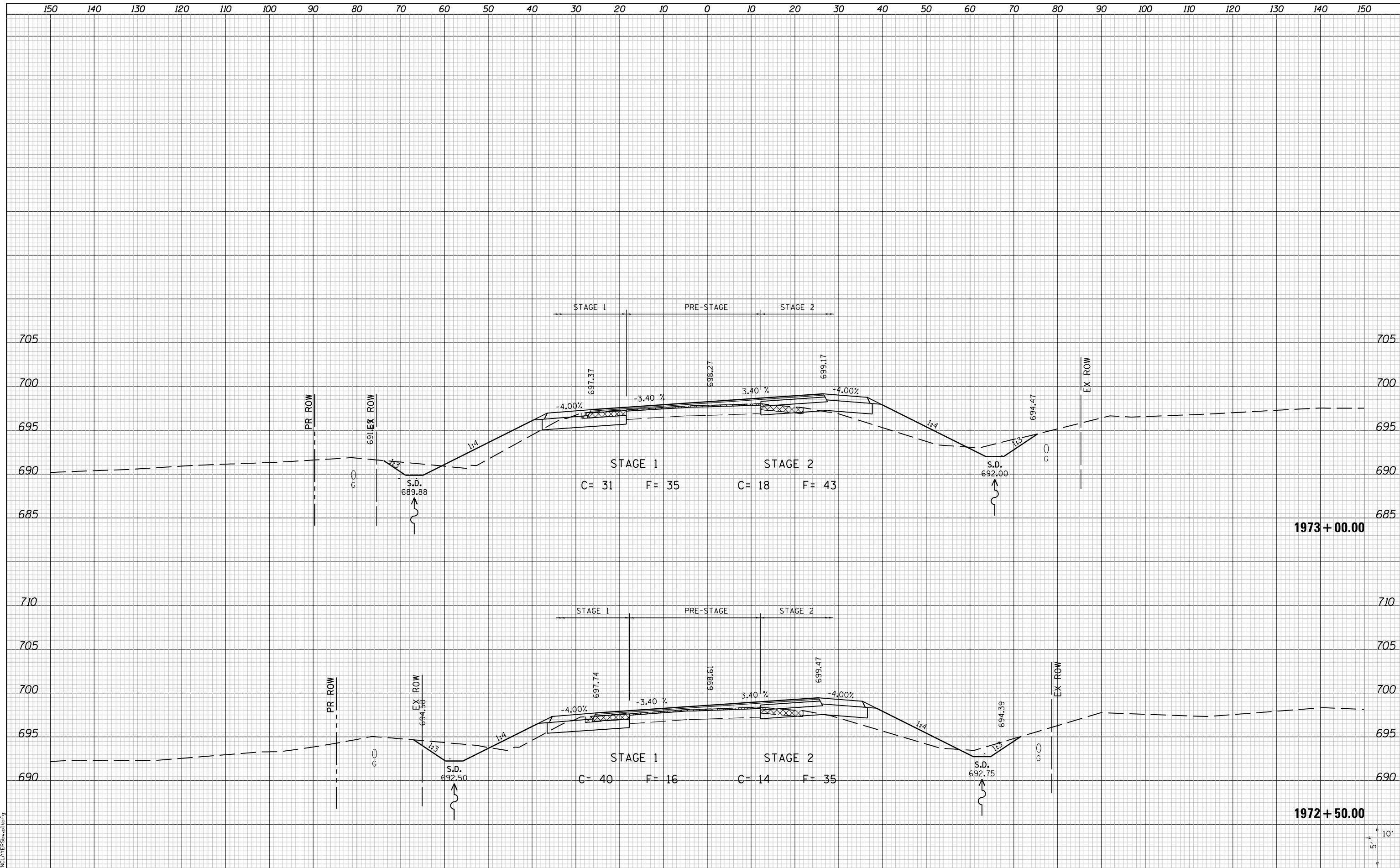


LAST SAVED = 10/4/2012
 PEN TABLE = 181-hat.tbl
 PLOT DRIVER = batplotter.bat

FILE NAME = I:\10011001_Phase II - 76F51\Cad\T\Plans\105.0876F51-sh1-1L3-xssht.dgn	USER NAME = jepettibone	DESIGNED -	REVISD -	STATE OF ILLINOIS DEPARTMENT OF TRANSPORTATION		CROSS SECTIONS IL ROUTE 3		F.A.U. R.E. = 9234	SECTION = 68-R-1	COUNTY = MONROE	TOTAL SHEETS = 192	SHEET NO. = 158
PLOT SCALE = 20.0000' / in.	CHECKED -	REVISD -	CONTRACT NO. 76F51									
PLOT DATE = 10/4/2012 5:12:20 PM	DATE -	REVISD -	ILLINOIS FED. AID PROJECT									
			SCALE: 10H:5V					SHEET NO. 6 OF 30 SHEETS	STA. 1971+50.00 TO STA. 1972+12.19			

DATE	
BY	
FINAL SURVEY	
PLOTTED	
TEMPLATE	
NOTE BOOK	
AREAS CHECKED	
NO.	

DATE	
BY	
ORIGINAL SURVEY	
PLOTTED	
TEMPLATE	
NOTE BOOK	
AREAS CHECKED	
NO.	



LAST SAVED = 10/4/2012
 PEN TABLE = 181-hat.tbl
 PLOT DRIVER = batplotter.bat

FILE NAME =	USER NAME = jepettibone	DESIGNED -	REVISED -
I:\10011001_Phase II - 76F5\Cad\T\Plans\105_0876F51-sh1-1L3-xssht.dgn		DRAWN -	REVISED -
		CHECKED -	REVISED -
		DATE -	REVISED -
PLOT SCALE = 20.0000' / in.			
PLOT DATE = 10/4/2012 5:12:21 PM			

STATE OF ILLINOIS
 DEPARTMENT OF TRANSPORTATION

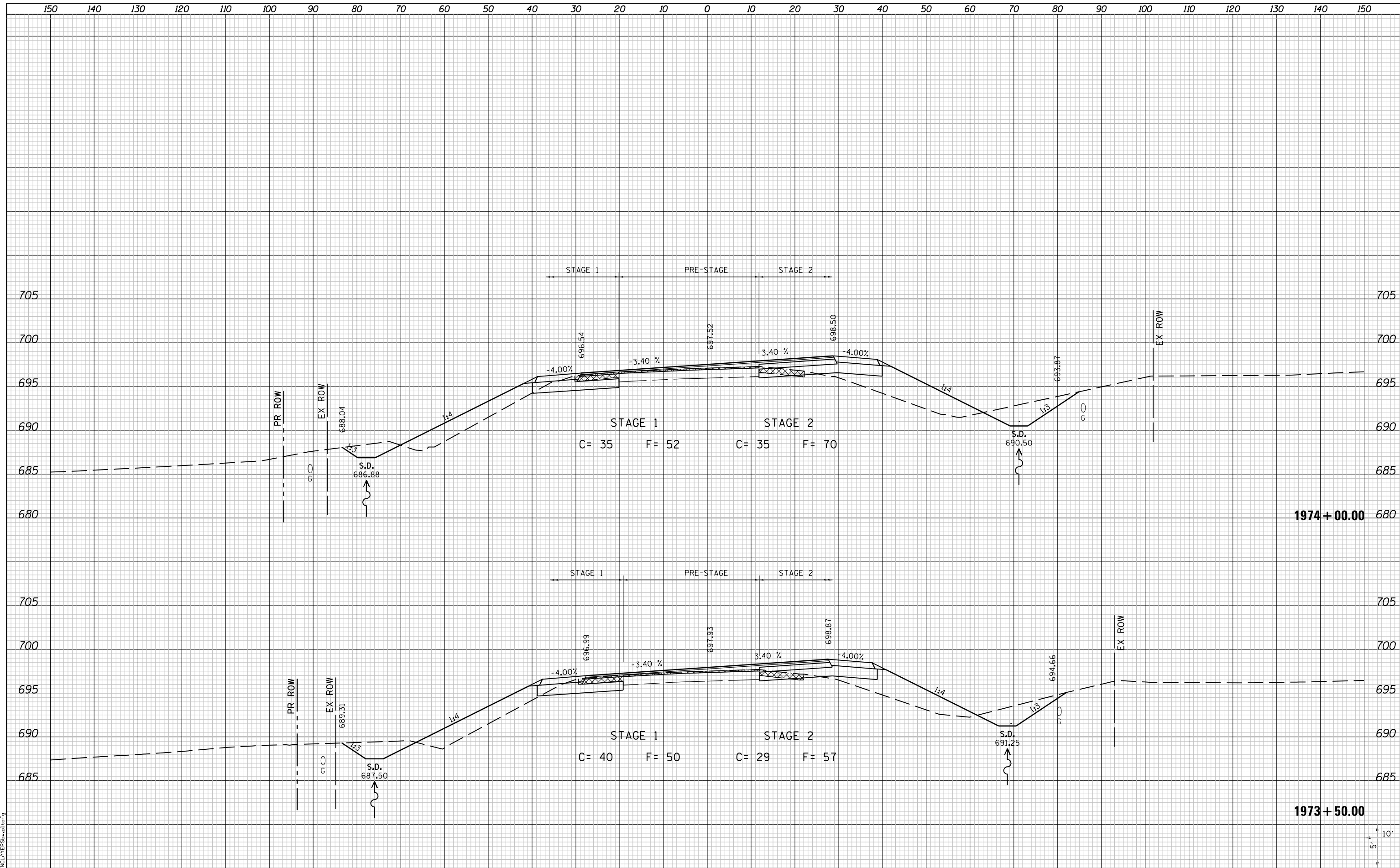


CROSS SECTIONS
 IL ROUTE 3
 SCALE: 10H:5V
 SHEET NO. 7 OF 30 SHEETS
 STA. 1972+50.00 TO STA. 1973+00.00

F.A.U. RTE.	SECTION	COUNTY	TOTAL SHEETS	SHEET NO.
9234	68-R-1	MONROE	192	159
CONTRACT NO. 76F51				
ILLINOIS FED. AID PROJECT				

DATE	
BY	
FINAL SURVEY	SURVEYED
NOTE BOOK	PLOTTED
NO.	TEMPLATE
	AREAS
	CHECKED

DATE	
BY	
ORIGINAL SURVEY	SURVEYED
NOTE BOOK	PLOTTED
NO.	TEMPLATE
	AREAS
	CHECKED



LAST SAVED = 10/4/2012
 PEN TABLE = 161-Hat.rtd
 PLOT DRIVER = batplotter.bat

FILE NAME =	USER NAME = jepettibone	DESIGNED -	REVISED -
I:\10011001_Phase II - 76F5\N\Cad\T\Plans\105.0876F51-sh1-1L3-xssht.dgn		DRAWN -	REVISED -
		CHECKED -	REVISED -
		DATE -	REVISED -
PLOT SCALE = 20.0000' / in.			
PLOT DATE = 10/4/2012 5:12:22 PM			

STATE OF ILLINOIS
 DEPARTMENT OF TRANSPORTATION



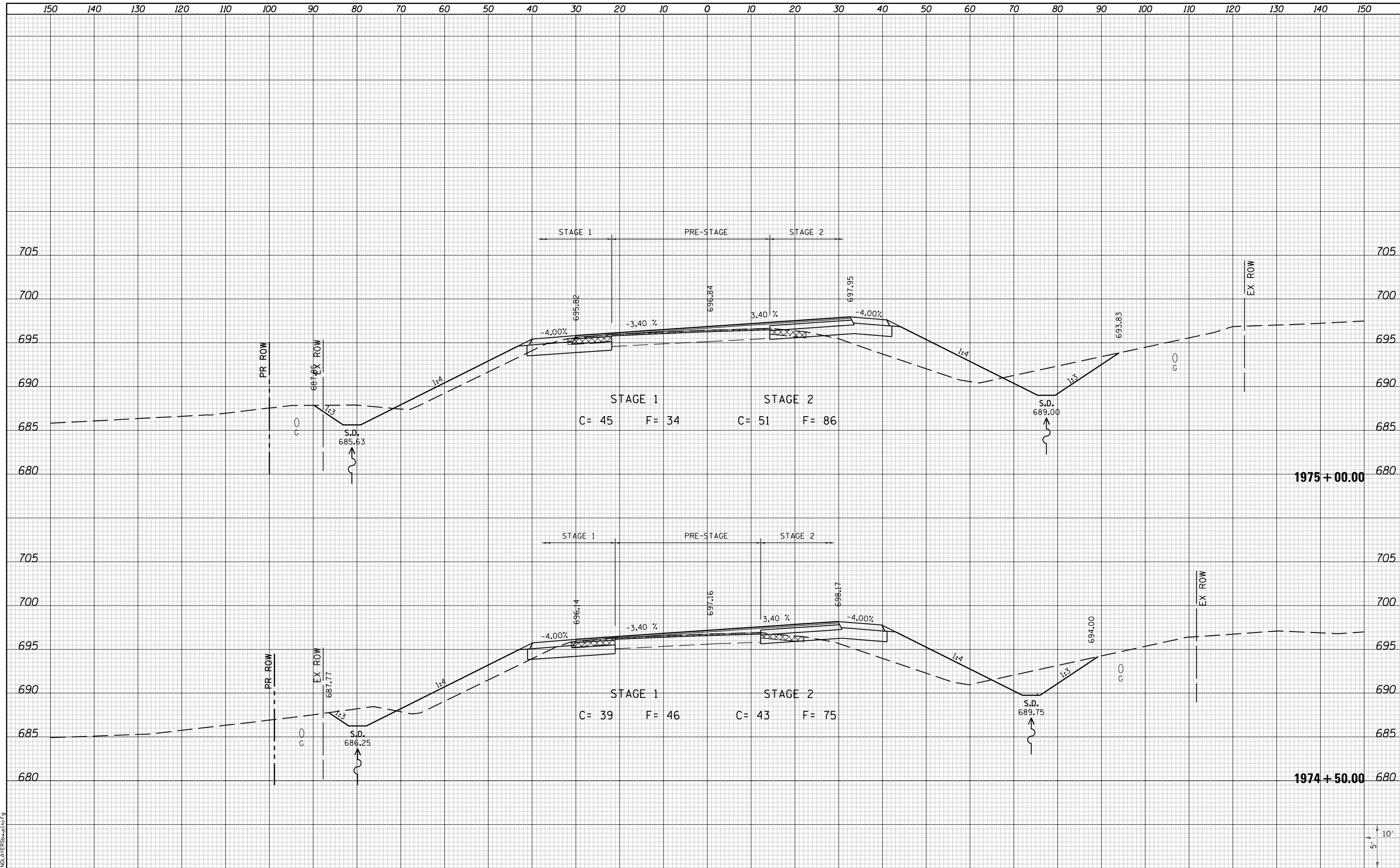
CROSS SECTIONS
 IL ROUTE 3

SCALE: 10H:5V SHEET NO. 8 OF 30 SHEETS STA. 1973+50.00 TO STA. 1974+00.00

F.A.U. R.T.E.	SECTION	COUNTY	TOTAL SHEETS	SHEET NO.
9234	68-R-1	MONROE	192	160
CONTRACT NO. 76F51			ILLINOIS FED. AID PROJECT	

DATE	
BY	
FINAL SURVEY	
SURVEYED	
PLOTTED	
TEMPLATE	
NOTE BOOK	
AREAS	
CHECKED	
NO.	

DATE	
BY	
ORIGINAL SURVEY	
SURVEYED	
PLOTTED	
TEMPLATE	
NOTE BOOK	
AREAS	
CHECKED	
NO.	



LAST SAVED = 10/4/2012
PEN TABLE = 161-hat.tbl
PLOT DRIVER = PdfPlotterSpw.bat

FILE NAME =	USER NAME = jepettibone	DESIGNED -	REVISED -
I:\10011001_Phase II - 76F5\N\Cad\T\Plans\105.0876F51-sh1-IL3-xssht.dgn		DRAWN -	REVISED -
		CHECKED -	REVISED -
		DATE -	REVISED -
PLOT SCALE = 20.0000' / in.			
PLOT DATE = 10/4/2012 5:12:23 PM			

STATE OF ILLINOIS
DEPARTMENT OF TRANSPORTATION

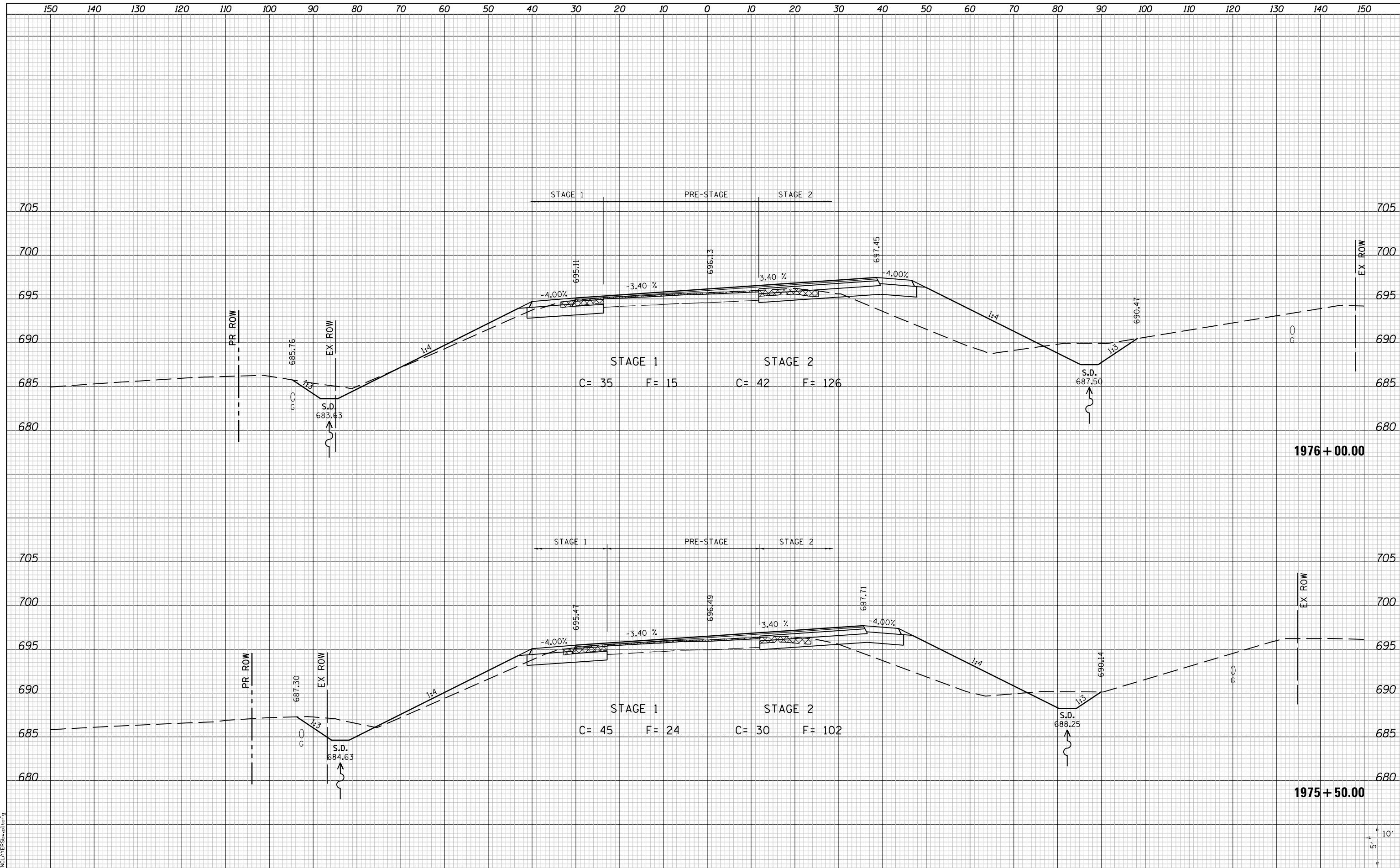


CROSS SECTIONS
IL ROUTE 3
SCALE: 10H:5V
SHEET NO. 9 OF 30 SHEETS
STA. 1974+50.00 TO STA. 1975+00.00

F.A.U. RTE.	SECTION	COUNTY	TOTAL SHEETS	SHEET NO.
9234	68-R-1	MONROE	192	161
CONTRACT NO. 76F51				
ILLINOIS FED. AID PROJECT				

DATE	
BY	
SURVEYED	
PLOTTED	
TEMPLATE	
NOTE BOOK	
AREAS CHECKED	
NO.	

DATE	
BY	
SURVEYED	
PLOTTED	
TEMPLATE	
NOTE BOOK	
AREAS CHECKED	
NO.	



LAST SAVED = 10/4/2012
 PEN TABLE = 181-H&I-F&D
 PLOT DRIVER = PdfPlotterServer.bat

FILE NAME = I:\10011001\Phase II - 76F5\ICad\T\Plans\105.0876F51-sh1-IL3-xssh1.dgn	USER NAME = jepettibone	DESIGNED -	REVISED -
PLOT SCALE = 20.0000' / in.		DRAWN -	REVISED -
PLOT DATE = 10/4/2012 5:12:24 PM		CHECKED -	REVISED -
		DATE -	REVISED -

**STATE OF ILLINOIS
 DEPARTMENT OF TRANSPORTATION**



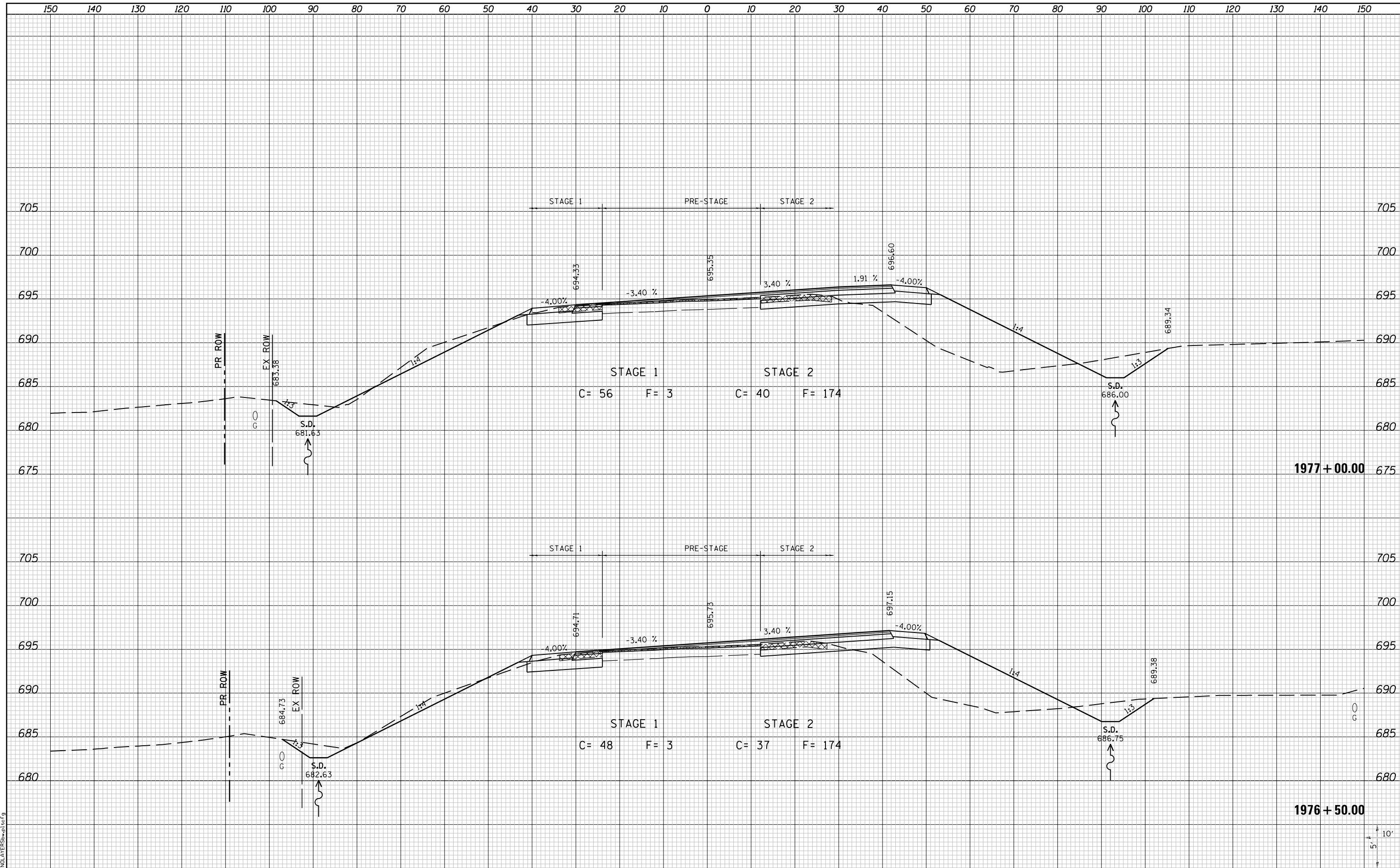
**CROSS SECTIONS
 IL ROUTE 3**

SCALE: 10H:5V SHEET NO. 10 OF 30 SHEETS STA. 1975+50.00 TO STA. 1976+00.00

F.A.U. RTE.	SECTION	COUNTY	TOTAL SHEETS	SHEET NO.
9234	68-R-1	MONROE	192	162
CONTRACT NO. 76F51			ILLINOIS FED. AID PROJECT	

DATE	
BY	
FINAL SURVEY	
SURVEYED	
PLOTTED	
TEMPLATE	
NOTE BOOK	
AREAS CHECKED	
NO.	

DATE	
BY	
ORIGINAL SURVEY	
SURVEYED	
PLOTTED	
TEMPLATE	
NOTE BOOK	
AREAS CHECKED	
NO.	



LAST SAVED = 10/4/2012
 PEN TABLE = 181-H&I-F&D
 PLOT DRIVER = PdfPlotterServer.bat

FILE NAME =	USER NAME = jepettibone	DESIGNED -	REVISED -
I:\10011000\Phase II - 76F5\N\Cad\T\Plans\105.0876F51-sh1-IL3-xssht.dgn		DRAWN -	REVISED -
PLOT SCALE = 20.0000' / in.		CHECKED -	REVISED -
PLOT DATE = 10/4/2012 5:12:25 PM		DATE -	REVISED -

**STATE OF ILLINOIS
 DEPARTMENT OF TRANSPORTATION**



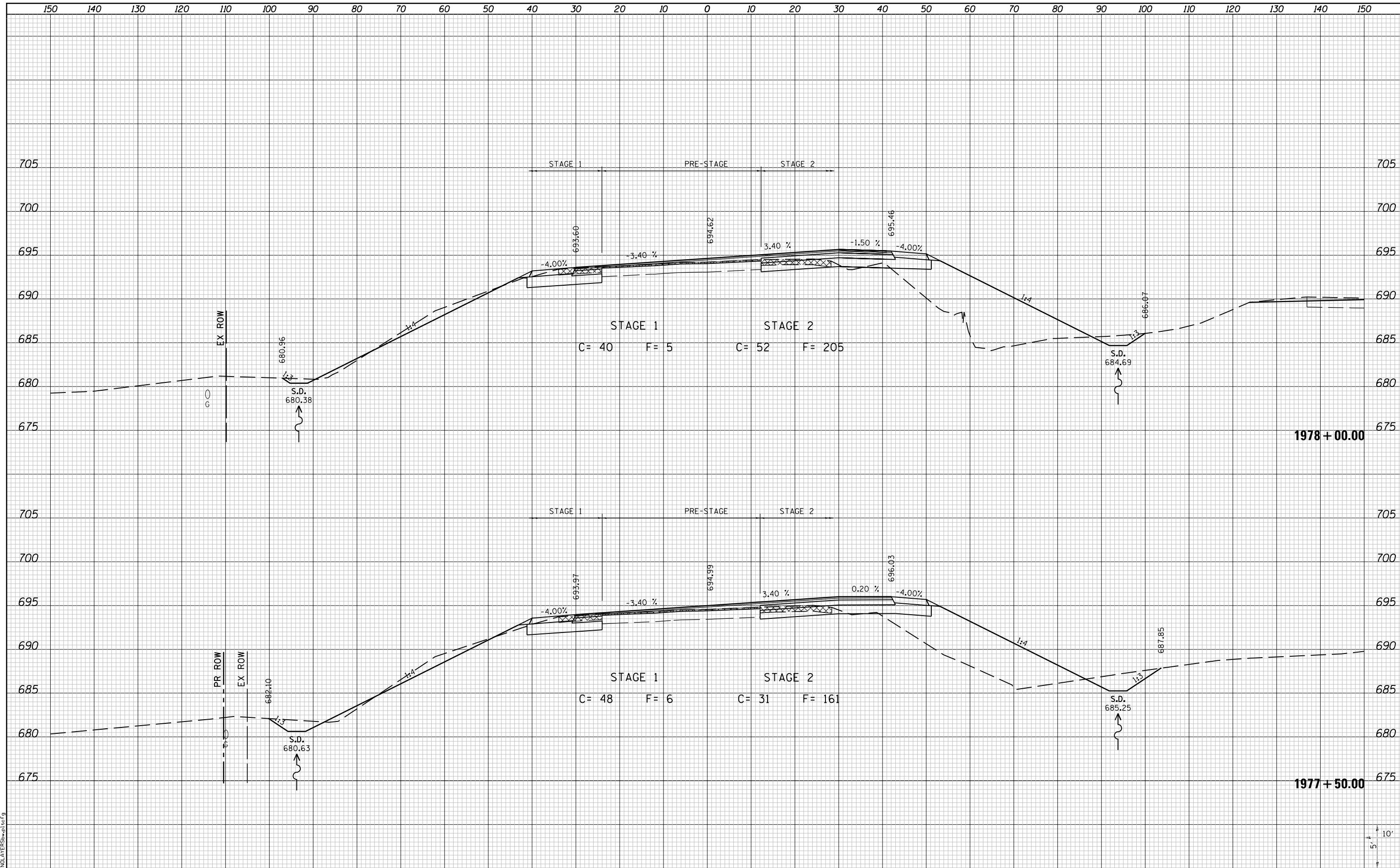
**CROSS SECTIONS
 IL ROUTE 3**

SCALE: 10H:5V SHEET NO. 11 OF 30 SHEETS STA. 1976+50.00 TO STA. 1977+00.00

F.A.U. RTE.	SECTION	COUNTY	TOTAL SHEETS	SHEET NO.
9234	68-R-1	MONROE	192	163
CONTRACT NO. 76F51			ILLINOIS FED. AID PROJECT	

DATE	
BY	
SURVEYED	
PLOTTED	
TEMPLATE	
AREAS	
CHECKED	
NO.	

DATE	
BY	
SURVEYED	
PLOTTED	
TEMPLATE	
AREAS	
CHECKED	
NO.	



LAST SAVED = 10/4/2012
 PEN TABLE = VBI-HA17.rdi
 PLOT DRIVER = PdfPlotterSpw.bat

FILE NAME = I:\10011001_Phase II - 76F51\Cad\T\Plans\105_0876F51-sh1-IL3-xssht.dgn	USER NAME = jepettibone	DESIGNED -	REVISD -
PLOT SCALE = 20.0000' / in.		DRAWN -	REVISD -
PLOT DATE = 10/4/2012 5:12:26 PM		CHECKED -	REVISD -
		DATE -	REVISD -

**STATE OF ILLINOIS
 DEPARTMENT OF TRANSPORTATION**



CROSS SECTIONS
 IL ROUTE 3

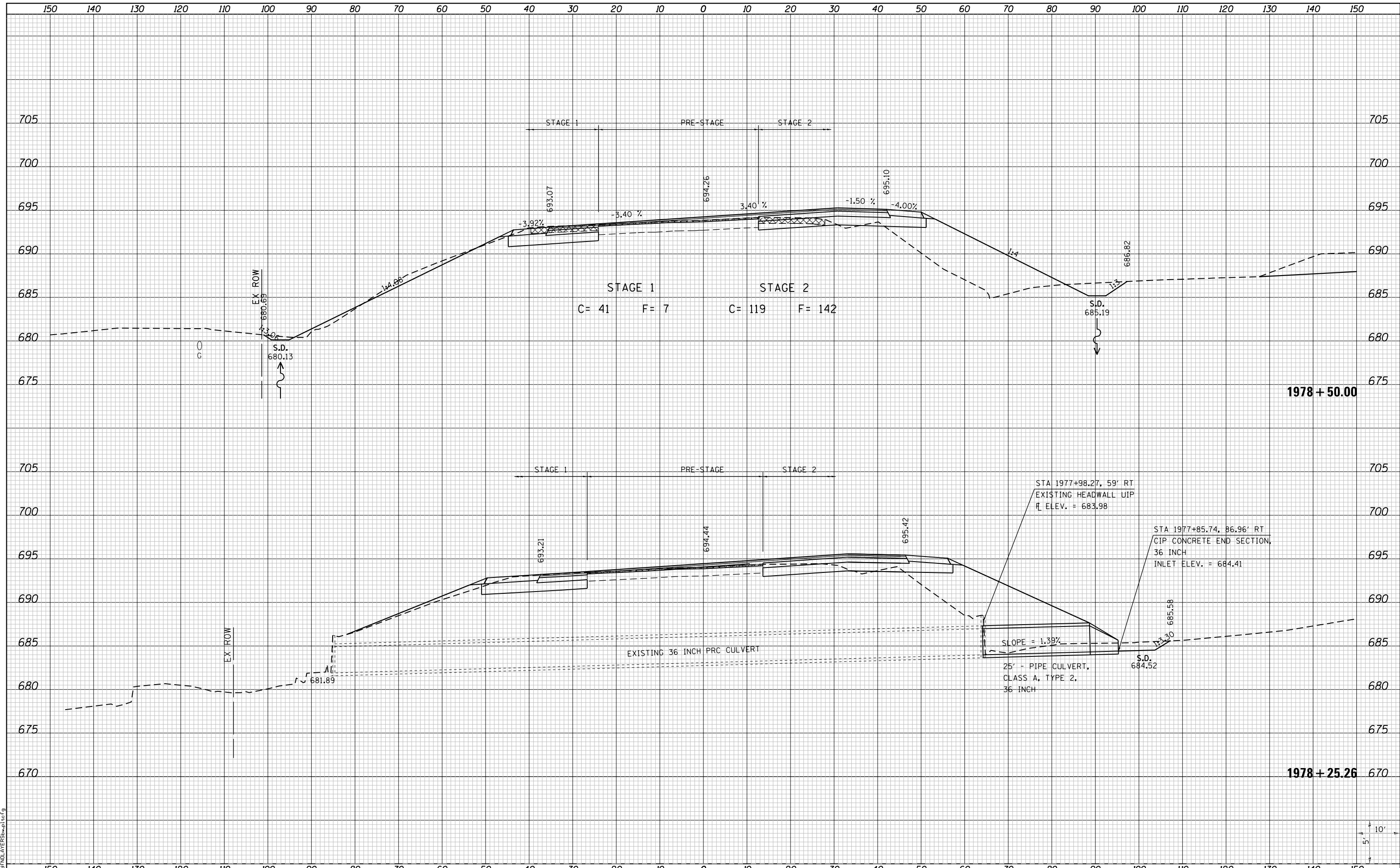
SCALE: 10H:5V
 SHEET NO. 12 OF 30 SHEETS
 STA. 1977+50.00 TO STA. 1978+00.00

F.A.U. RTE.	SECTION	COUNTY	TOTAL SHEETS	SHEET NO.
9234	68-R-1	MONROE	192	164
				CONTRACT NO. 76F51

ILLINOIS FED. AID PROJECT

DATE	
BY	
SURVEYED	
PLOTTED	
TEMPLATE	
AREAS	
CHECKED	
FINAL SURVEY	
NOTE BOOK	
NO.	

DATE	
BY	
SURVEYED	
PLOTTED	
TEMPLATE	
AREAS	
CHECKED	
ORIGINAL SURVEY	
NOTE BOOK	
NO.	



LAST SAVED = 10/08/2012
 PEN TABLE = 161-hat.tbl
 PLOT DRIVER = PdfPlotterSpw.bat

FILE NAME = I:\10011000\Phase II - 76F5\IN\Cad\T\Plans\105.0876F51-sh1-1L3-xssh.t.dgn	USER NAME = jepettibone	DESIGNED -	REVISED -
PLOT SCALE = 20.0000' / in.		DRAWN -	REVISED -
PLOT DATE = 10/10/2012 2:46:26 PM		CHECKED -	REVISED -
		DATE -	REVISED -

**STATE OF ILLINOIS
DEPARTMENT OF TRANSPORTATION**



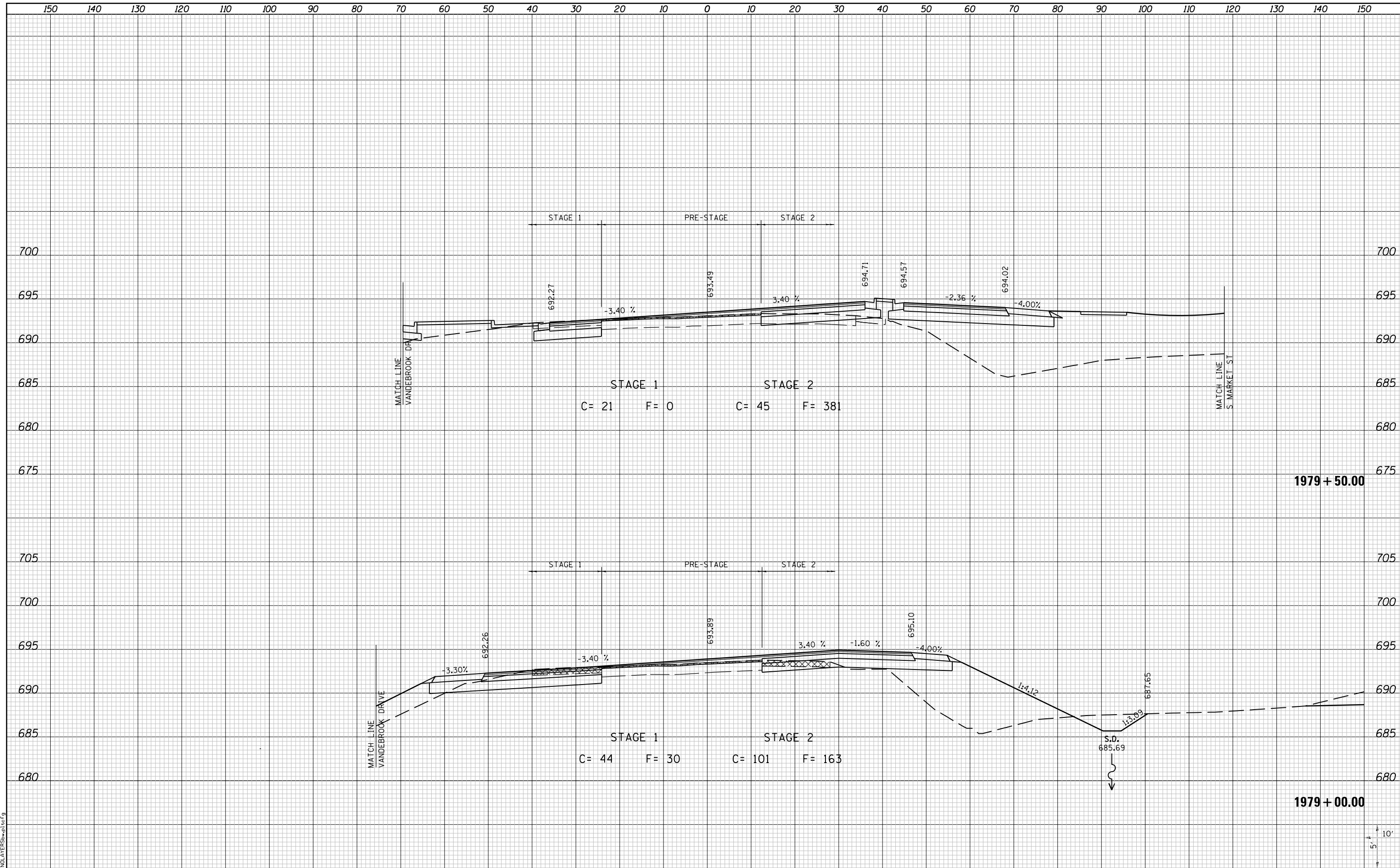
**CROSS SECTIONS
IL ROUTE 3**

SCALE: 10H:5V SHEET NO. 13 OF 30 SHEETS STA. 1978+25.26 TO STA. 1978+50.00

F.A.U. RTE.	SECTION	COUNTY	TOTAL SHEETS	SHEET NO.
9234	68-R-1	MONROE	192	165
				CONTRACT NO. 76F51
ILLINOIS FED. AID PROJECT				

DATE	
BY	
SURVEYED	
PLOTTED	
TEMPLATE	
AREAS	
CHECKED	
FINAL SURVEY	
NOTE BOOK	
NO.	

DATE	
BY	
SURVEYED	
PLOTTED	
TEMPLATE	
AREAS	
CHECKED	
ORIGINAL SURVEY	
NOTE BOOK	
NO.	



LAST SAVED = 10/4/2012
 PEN TABLE = VBI-H&P.rdl
 PLOT DRIVER = PdfPlotterSpw.batcf9

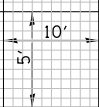
FILE NAME =	I:\10011001_Phase II - 76F51\Cad\T\Plans\105.0876F51-sh1-IL3-xssht.dgn
USER NAME =	jepettibone
DESIGNED -	REVISIED -
DRAWN -	REVISIED -
CHECKED -	REVISIED -
DATE -	REVISIED -
PLOT SCALE =	20.0000' / in.
PLOT DATE =	10/4/2012 5:12:28 PM

STATE OF ILLINOIS
 DEPARTMENT OF TRANSPORTATION



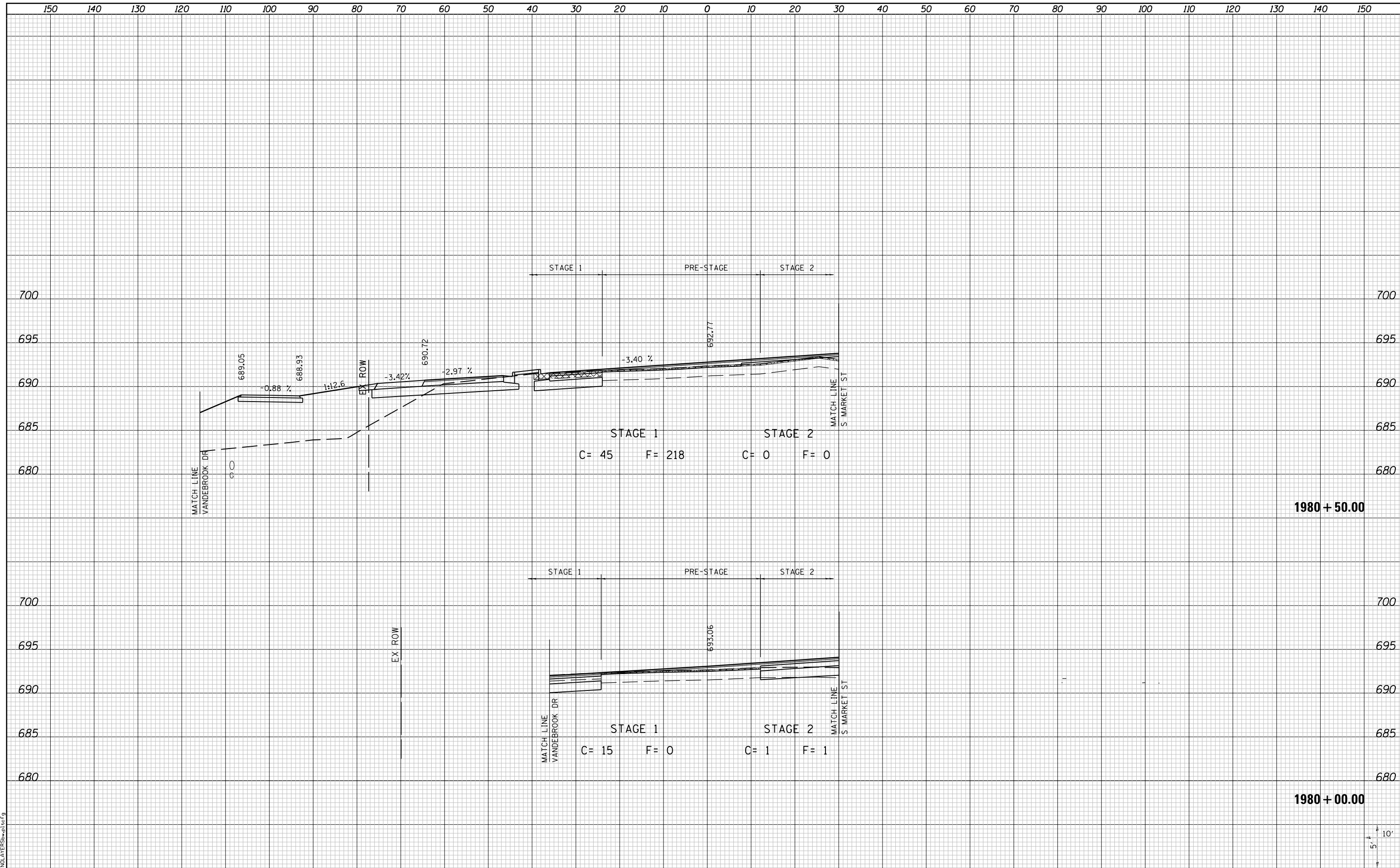
CROSS SECTIONS
 IL ROUTE 3
 SCALE: 10H:5V
 SHEET NO. 14 OF 30 SHEETS
 STA. 1979+00.00 TO STA. 1979+50.00

F.A.U. RTE.	SECTION	COUNTY	TOTAL SHEETS	SHEET NO.
9234	68-R-1	MONROE	192	166
CONTRACT NO. 76F51			ILLINOIS FED. AID PROJECT	



DATE	
BY	
FINAL SURVEY	SURVEYED
NOTE BOOK	PLOTTED
NO.	TEMPLATE
	AREAS
	CHECKED

DATE	
BY	
ORIGINAL SURVEY	SURVEYED
NOTE BOOK	PLOTTED
NO.	TEMPLATE
	AREAS
	CHECKED



LAST SAVED = 10/4/2012
 PEN TABLE = VBI-H&S.rdl
 PLOT DRIVER = BDFINDLATERSpwplctcf9

FILE NAME =	USER NAME = jepettibone	DESIGNED -	REVISED -
I:\1001100\Phase II - 76F5\N\Cad\T\Plans\105.0876F51-sh1-IL3-xssh1.dgn		DRAWN -	REVISED -
		CHECKED -	REVISED -
		DATE -	REVISED -
PLOT SCALE = 20.0000' / in.			
PLOT DATE = 10/4/2012 5:12:28 PM			

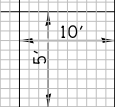
**STATE OF ILLINOIS
 DEPARTMENT OF TRANSPORTATION**



**CROSS SECTIONS
 IL ROUTE 3**

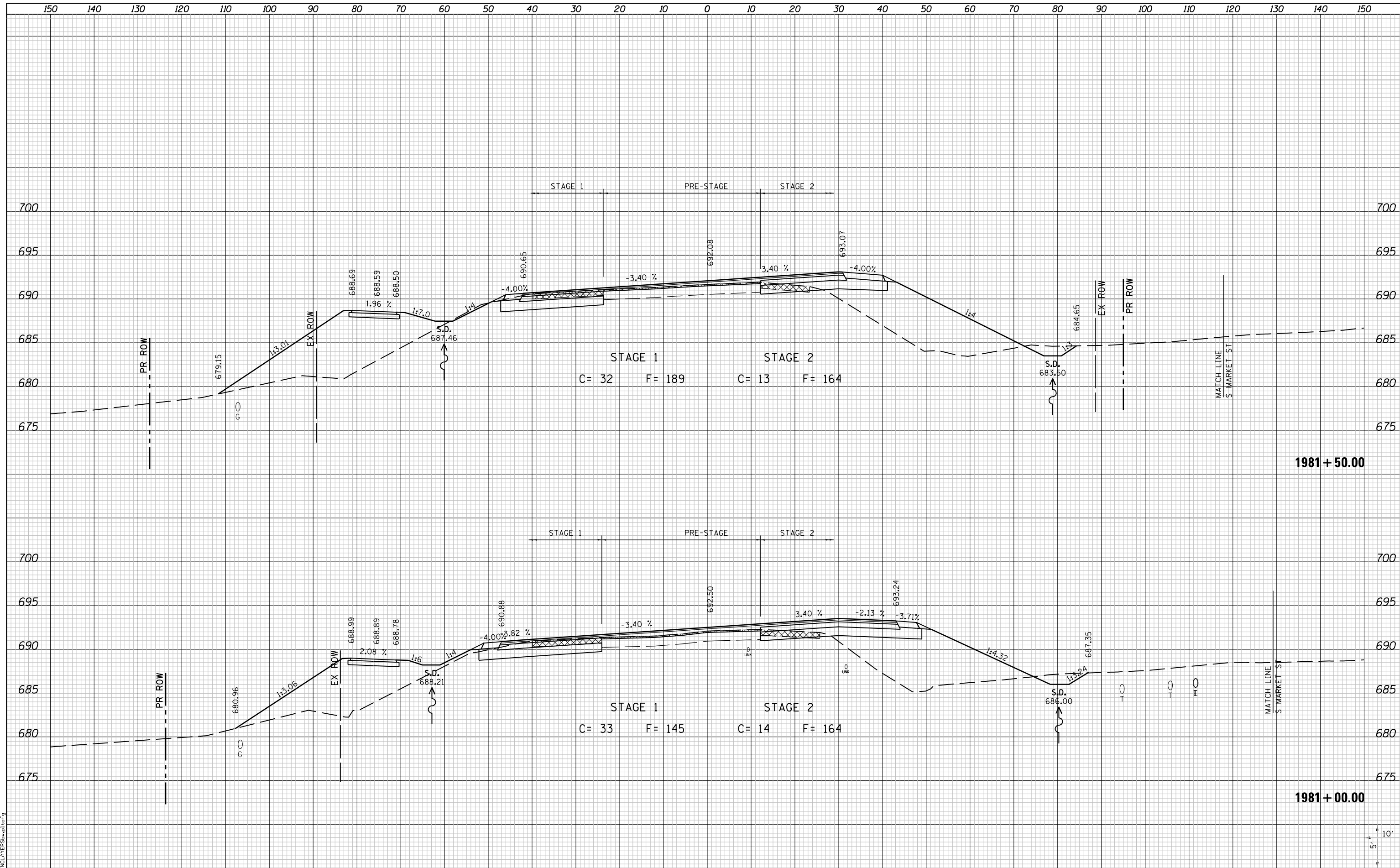
SCALE: 10H:5V SHEET NO. 15 OF 30 SHEETS STA. 1980+00.00 TO STA. 1980+50.00

F.A.U. RTE.	SECTION	COUNTY	TOTAL SHEETS	SHEET NO.
9234	68-R-1	MONROE	192	167
CONTRACT NO. 76F51			ILLINOIS FED. AID PROJECT	



BY	DATE
SURVEYED	
PLOTTED	
TEMPLATE	
NOTE BOOK	
AREAS CHECKED	

BY	DATE
ORIGINAL SURVEY	
PLOTTED	
TEMPLATE	
NOTE BOOK	
AREAS CHECKED	



LAST SAVED = 10/4/2012
 PEN TABLE = VBI-HA17.rdi
 PLOT DRIVER = PdfPlotterSpw.batcf9

FILE NAME =	USER NAME = jepettibone	DESIGNED -	REVISED -
I:\10011001_Phase II - 76F5\IN\Cad\T\Plans\105_0876F51-sh1-1L3-xssht.dgn		DRAWN -	REVISED -
		CHECKED -	REVISED -
		DATE -	REVISED -
PLOT SCALE = 20.0000' / in.			
PLOT DATE = 10/4/2012 5:12:29 PM			

**STATE OF ILLINOIS
DEPARTMENT OF TRANSPORTATION**



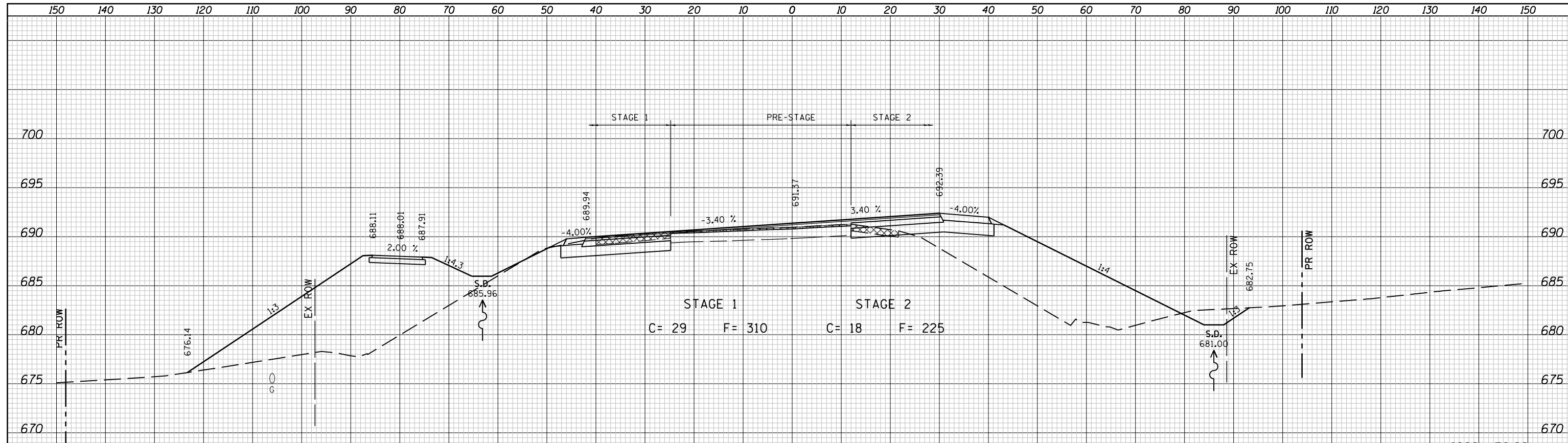
**CROSS SECTIONS
IL ROUTE 3**

SCALE: 10H:5V SHEET NO. 16 OF 30 SHEETS STA. 1981+00.00 TO STA. 1981+50.00

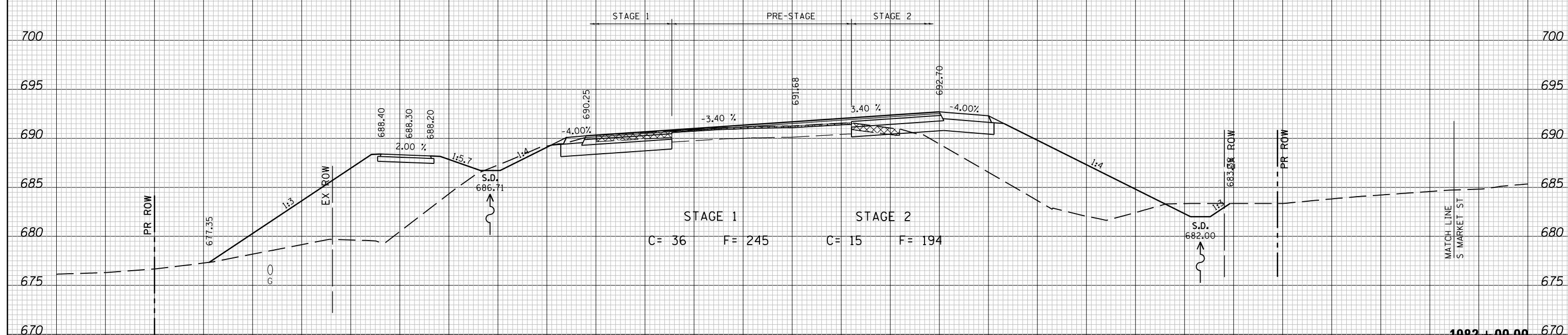
F.A.U. R.T.E.	SECTION	COUNTY	TOTAL SHEETS	SHEET NO.
9234	68-R-1	MONROE	192	168
CONTRACT NO. 76F51			ILLINOIS FED. AID PROJECT	

DATE	
BY	
FINAL SURVEY	
SURVEY PLOTTED	
NOTE BOOK	
AREAS CHECKED	

DATE	
BY	
ORIGINAL SURVEY	
SURVEY PLOTTED	
NOTE BOOK	
AREAS CHECKED	



1982 + 50.00



1982 + 00.00

LAST SAVED = 10/4/2012
 PEN TABLE = VBI-H&S-1.rdl
 PLOT DRIVER = PdfPlotterSpw.bat

FILE NAME =	USER NAME = jepettibone	DESIGNED -	REVISED -
I:\10011001\Phase II - 76F51\Cad\T\Plans\105.0876F51-sh1-1L3-xssht.dgn		DRAWN -	REVISED -
		CHECKED -	REVISED -
		DATE -	REVISED -
PLOT SCALE = 20.0000' / in.			
PLOT DATE = 10/4/2012 5:12:30 PM			

STATE OF ILLINOIS
 DEPARTMENT OF TRANSPORTATION



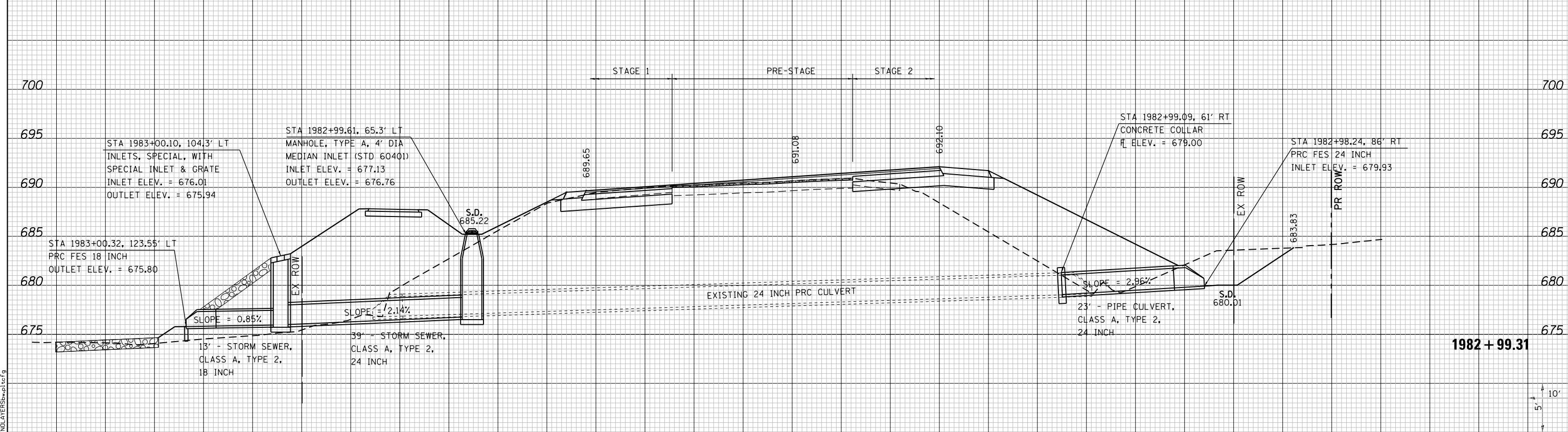
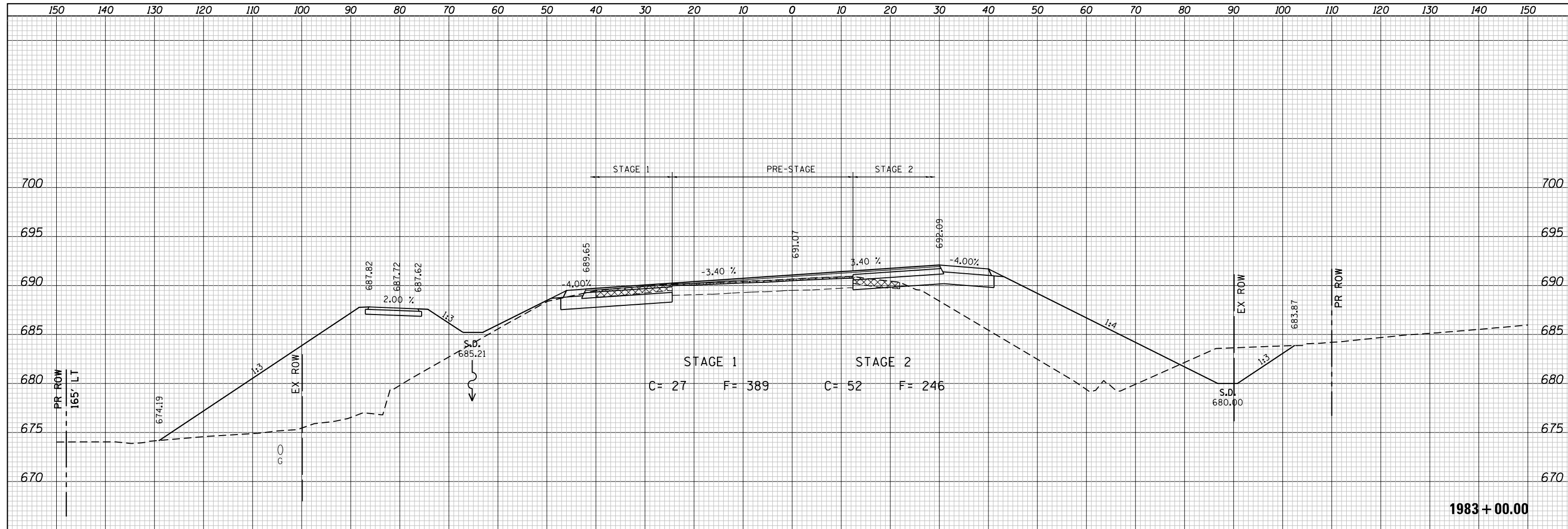
CROSS SECTIONS
 IL ROUTE 3

SCALE: 10H:5V SHEET NO. 17 OF 30 SHEETS STA. 1982+00.00 TO STA. 1982+50.00

F.A.U. RTE.	SECTION	COUNTY	TOTAL SHEETS	SHEET NO.
9234	68-R-1	MONROE	192	169
				CONTRACT NO. 76F51
ILLINOIS FED. AID PROJECT				

DATE	
BY	
SURVEYED	
PLOTTED	
TEMPLATE	
NOTE BOOK	
AREAS CHECKED	
NO.	

DATE	
BY	
SURVEYED	
PLOTTED	
TEMPLATE	
NOTE BOOK	
AREAS CHECKED	
NO.	



LAST SAVED = 10/8/2012
 PEN TABLE = VBI-HA17.rdi
 PLOT DRIVER = PdfPlotterSpw.batcf9

FILE NAME =	USER NAME = jepettibone	DESIGNED -	REVISED -
I:\10011001_Phase II - 76F5\IN\Cad\T\Plans\105.0876F51-sh1-IL3-xssht.dgn		DRAWN -	REVISED -
		CHECKED -	REVISED -
		DATE -	REVISED -
PLOT SCALE = 20.0000' / in.			
PLOT DATE = 10/10/2012 2:46:27 PM			

**STATE OF ILLINOIS
 DEPARTMENT OF TRANSPORTATION**



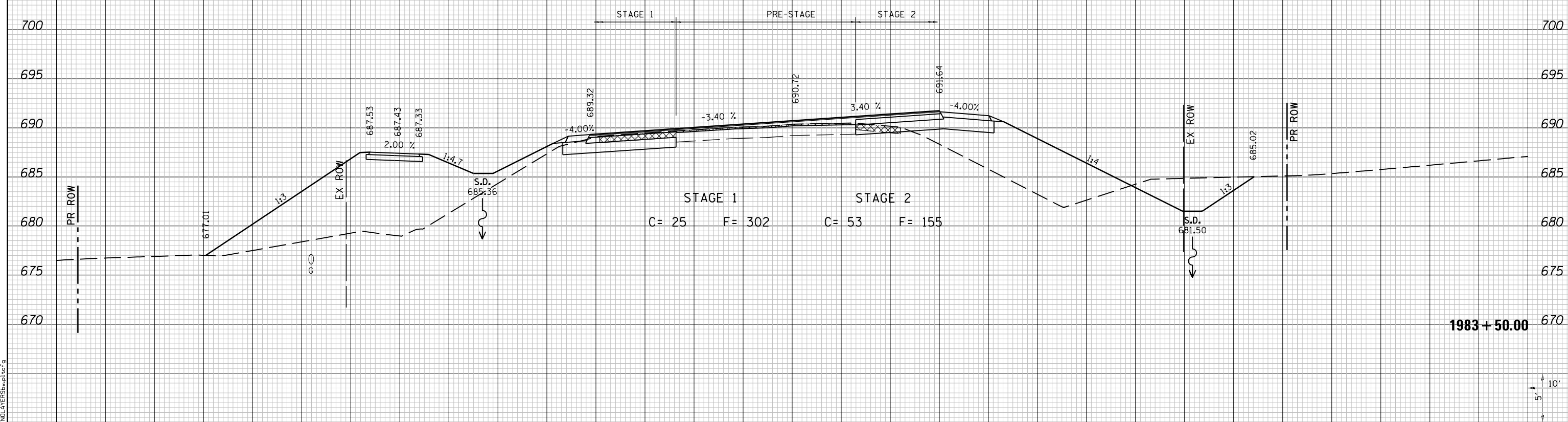
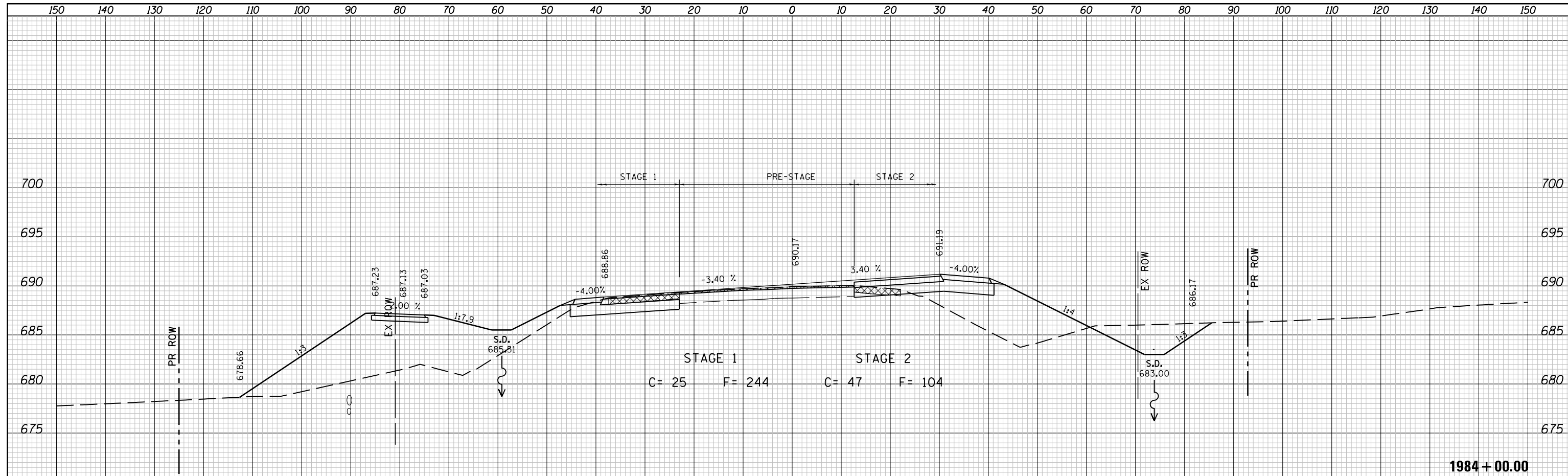
**CROSS SECTIONS
 IL ROUTE 3**

SCALE: 10H:5V SHEET NO. 18 OF 30 SHEETS STA. 1982+99.31 TO STA. 1983+00.00

F.A.U. RTE.	SECTION	COUNTY	TOTAL SHEETS	SHEET NO.
9234	68-R-1	MONROE	192	170
				CONTRACT NO. 76F51
ILLINOIS FED. AID PROJECT				

DATE	
BY	
FINAL SURVEY	SURVEYED
NOTE BOOK	PLOTTED
NO.	TEMPLATE
	AREAS
	CHECKED

DATE	
BY	
ORIGINAL SURVEY	SURVEYED
NOTE BOOK	PLOTTED
NO.	TEMPLATE
	AREAS
	CHECKED



LAST SAVED = 10/4/2012
 PEN TABLE = 161-hat.tbl
 PLOT DRIVER = batplotter.bat

FILE NAME =	USER NAME = jepettibone	DESIGNED -	REVISD -
I:\10011001_Phase II - 76F5\N\Cad\T\Plans\105.0876F51-sh1-1L3-xssht.dgn		DRAWN -	REVISD -
		CHECKED -	REVISD -
		DATE -	REVISD -
PLOT SCALE = 20.0000' / in.			
PLOT DATE = 10/4/2012 5:12:32 PM			

STATE OF ILLINOIS
 DEPARTMENT OF TRANSPORTATION



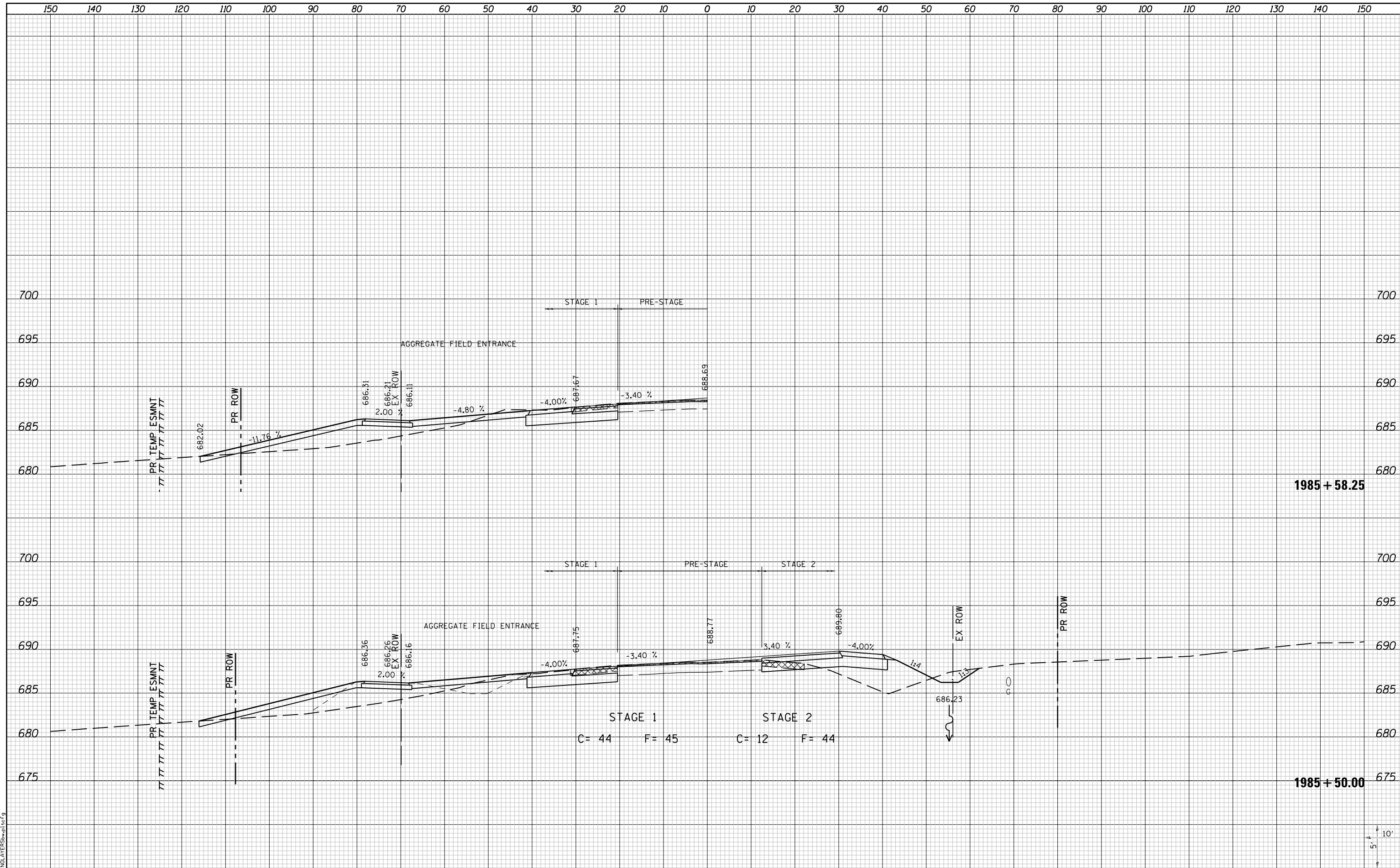
CROSS SECTIONS
 IL ROUTE 3

SCALE: 10H:5V SHEET NO. 19 OF 30 SHEETS STA. 1983+50.00 TO STA. 1984+00.00

F.A.U. RTE.	SECTION	COUNTY	TOTAL SHEETS	SHEET NO.
9234	68-R-1	MONROE	192	171
CONTRACT NO. 76F51				
ILLINOIS FED. AID PROJECT				

DATE	
BY	
SURVEYED	
PLOTTED	
TEMPLATE	
AREAS	
CHECKED	
NO.	

DATE	
BY	
SURVEYED	
PLOTTED	
TEMPLATE	
AREAS	
CHECKED	
NO.	



LAST SAVED = 10/4/2012
 PEN TABLE = 181-H&I-F&E
 PLOT DRIVER = B&B\KPLATER50wptc6g

FILE NAME =	USER NAME = jepettibone	DESIGNED -	REVISED -
I:\1001100\Phase II - 76F5\N\Cad\T\Plans\105.0876F51-sht-1L3-xssht.dgn		DRAWN -	REVISED -
PLOT SCALE = 20.0000' / in.		CHECKED -	REVISED -
PLOT DATE = 10/4/2012 5:12:42 PM		DATE -	REVISED -

**STATE OF ILLINOIS
 DEPARTMENT OF TRANSPORTATION**



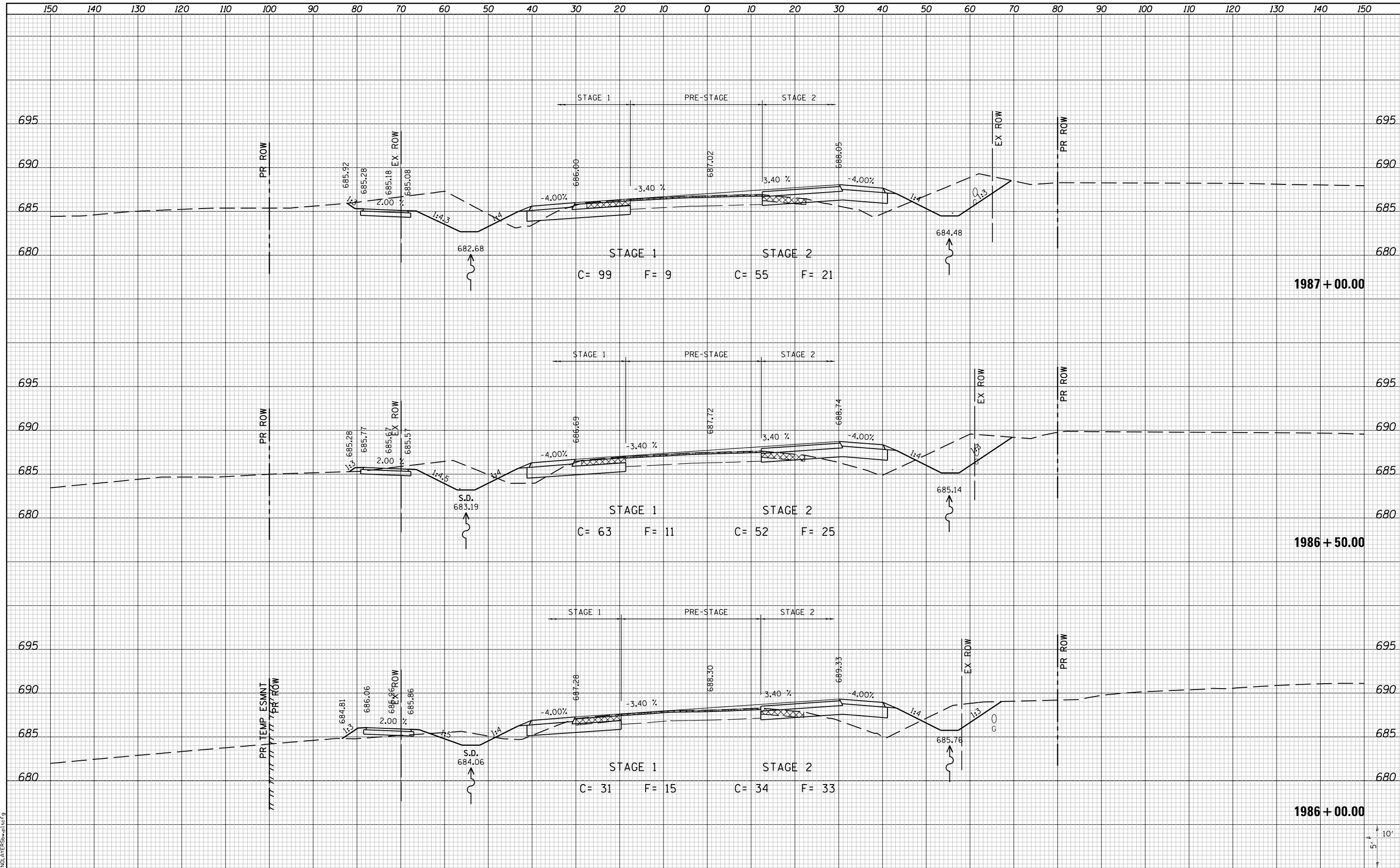
**CROSS SECTIONS
 IL ROUTE 3**

SCALE: 10H:5V SHEET NO. 21 OF 30 SHEETS STA. 1985+50.00 TO STA. 1985+58.25

F.A.U. RTE.	SECTION	COUNTY	TOTAL SHEETS	SHEET NO.
9234	68-R-1	MONROE	192	173
				CONTRACT NO. 76F51
ILLINOIS FED. AID PROJECT				

DATE	
BY	
FINAL SURVEY	
SURVEYED	
PLOTTED	
TEMPLATE	
NOTE BOOK	
AREAS CHECKED	
NO.	

DATE	
BY	
ORIGINAL SURVEY	
SURVEYED	
PLOTTED	
TEMPLATE	
NOTE BOOK	
AREAS CHECKED	
NO.	



LAST SAVED = 10/4/2012
 PEN TABLE = \\h:\h\17\rd1
 PLOT DRIVER = \\h:\h\17\rd1

FILE NAME = I:\10011001_Phase II - 76F5\N\Cad\T\Plans\105_0876F51-sh1-1L3-xssht.dgn
 USER NAME = jepettibone
 PLOT SCALE = 20.0000' / in.
 PLOT DATE = 10/4/2012 5:12:43 PM

DESIGNED	-	REVISED	-
DRAWN	-	REVISED	-
CHECKED	-	REVISED	-
DATE	-	REVISED	-

**STATE OF ILLINOIS
 DEPARTMENT OF TRANSPORTATION**



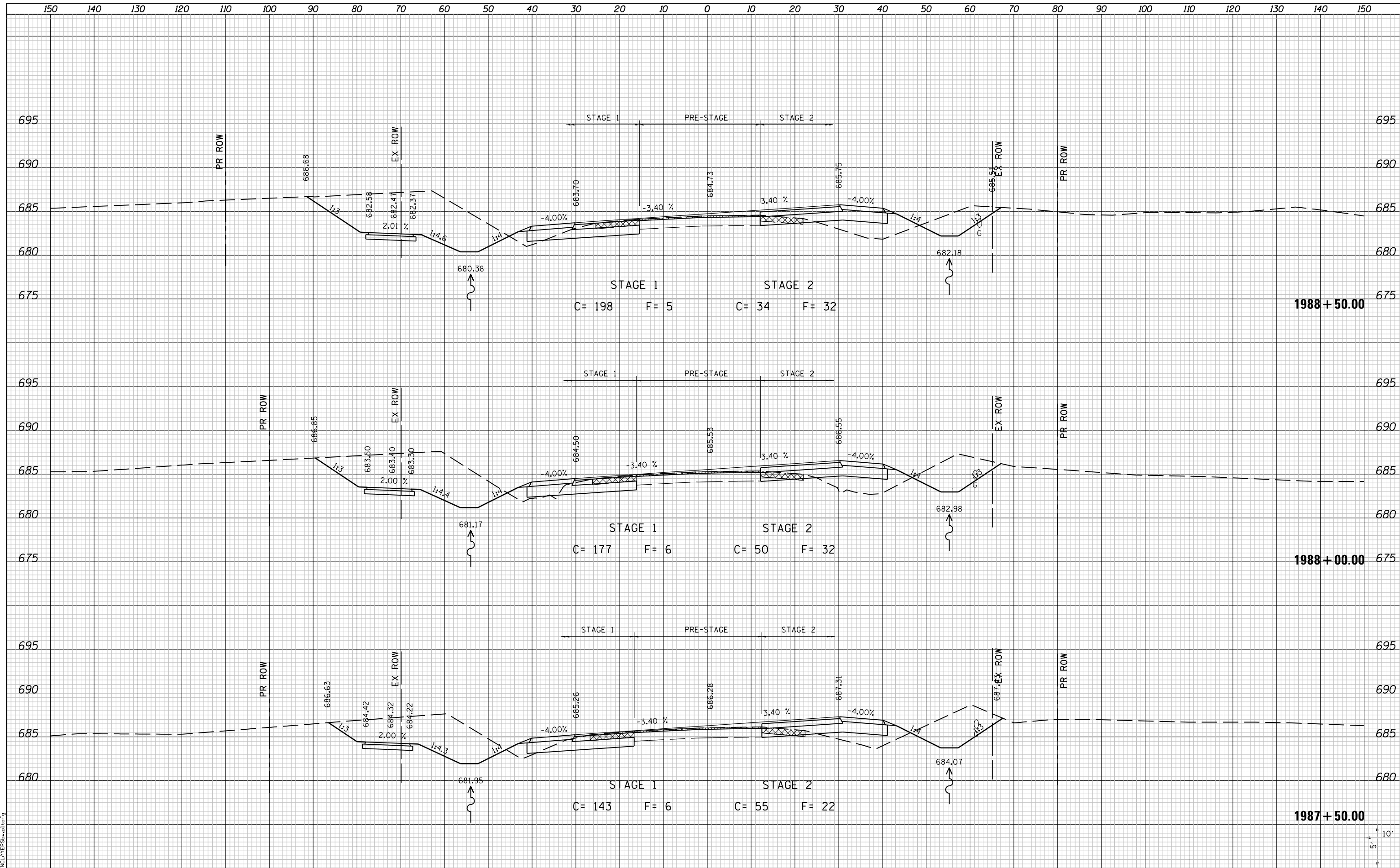
**CROSS SECTIONS
 IL ROUTE 3**

SCALE: 10H:5V
 SHEET NO. 22 OF 30 SHEETS
 STA. 1986+00.00 TO STA. 1987+00.00

F.A.U. RE.	SECTION	COUNTY	TOTAL SHEETS	SHEET NO.
9234	68-R-1	MONROE	192	174
CONTRACT NO. 76F51			ILLINOIS FED. AID PROJECT	

DATE	
BY	
FINAL SURVEY	
PLOTTED	
TEMPLATE	
NOTE BOOK	
AREAS CHECKED	
NO.	

DATE	
BY	
ORIGINAL SURVEY	
PLOTTED	
TEMPLATE	
NOTE BOOK	
AREAS CHECKED	
NO.	



LAST SAVED = 10/4/2012
 PEN TABLE = 161-hat.tbl
 PLOT DRIVER = PdfPlotterSpw.bat

FILE NAME = I:\10011001_Phase II - 76F5\N\Cad\T\Plans\105.0876F51-sh1-IL3-xssht.dgn	USER NAME = jepettibone	DESIGNED -	REVISED -
PLOT SCALE = 20.0000' / in.	PLOT DATE = 10/4/2012 5:12:44 PM	DRAWN -	REVISED -
		CHECKED -	REVISED -
		DATE -	REVISED -

**STATE OF ILLINOIS
 DEPARTMENT OF TRANSPORTATION**



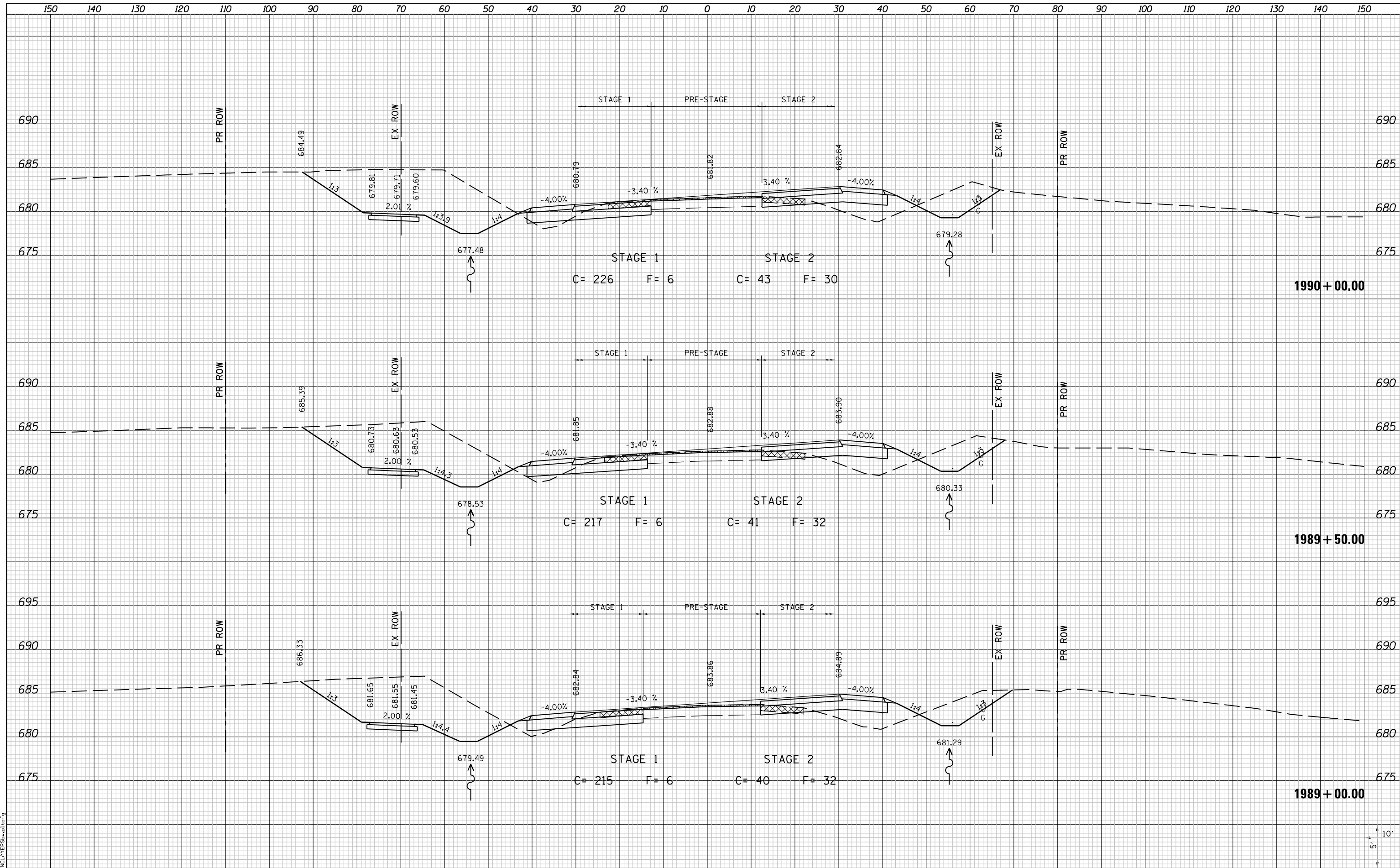
**CROSS SECTIONS
 IL ROUTE 3**

SCALE: 10H:5V SHEET NO. 23 OF 30 SHEETS STA. 1987+50.00 TO STA. 1988+50.00

F.A.U. RTE.	SECTION	COUNTY	TOTAL SHEETS	SHEET NO.
9234	68-R-1	MONROE	192	175
				CONTRACT NO. 76F51
ILLINOIS FED. AID PROJECT				

DATE	
BY	
SURVEYED	
PLOTTED	
TEMPLATE	
AREAS	
CHECKED	
NO.	

DATE	
BY	
SURVEYED	
PLOTTED	
TEMPLATE	
AREAS	
CHECKED	
NO.	



LAST SAVED = 10/4/2012
 PEN TABLE = VBI-Hot1.rdl
 PLOT DRIVER = PdfPlotterSpw.bat

FILE NAME =	I:\10011001_Phase II - 76F5\I\Cad\T\Plans\105_0876F51-sh1-1L3-xssht.dgn
USER NAME =	jepettibone
DESIGNED -	REVISIED -
DRAWN -	REVISIED -
CHECKED -	REVISIED -
DATE -	REVISIED -
PLOT SCALE =	20.0000' / in.
PLOT DATE =	10/4/2012 5:12:45 PM

DESIGNED -	REVISIED -
DRAWN -	REVISIED -
CHECKED -	REVISIED -
DATE -	REVISIED -

**STATE OF ILLINOIS
 DEPARTMENT OF TRANSPORTATION**



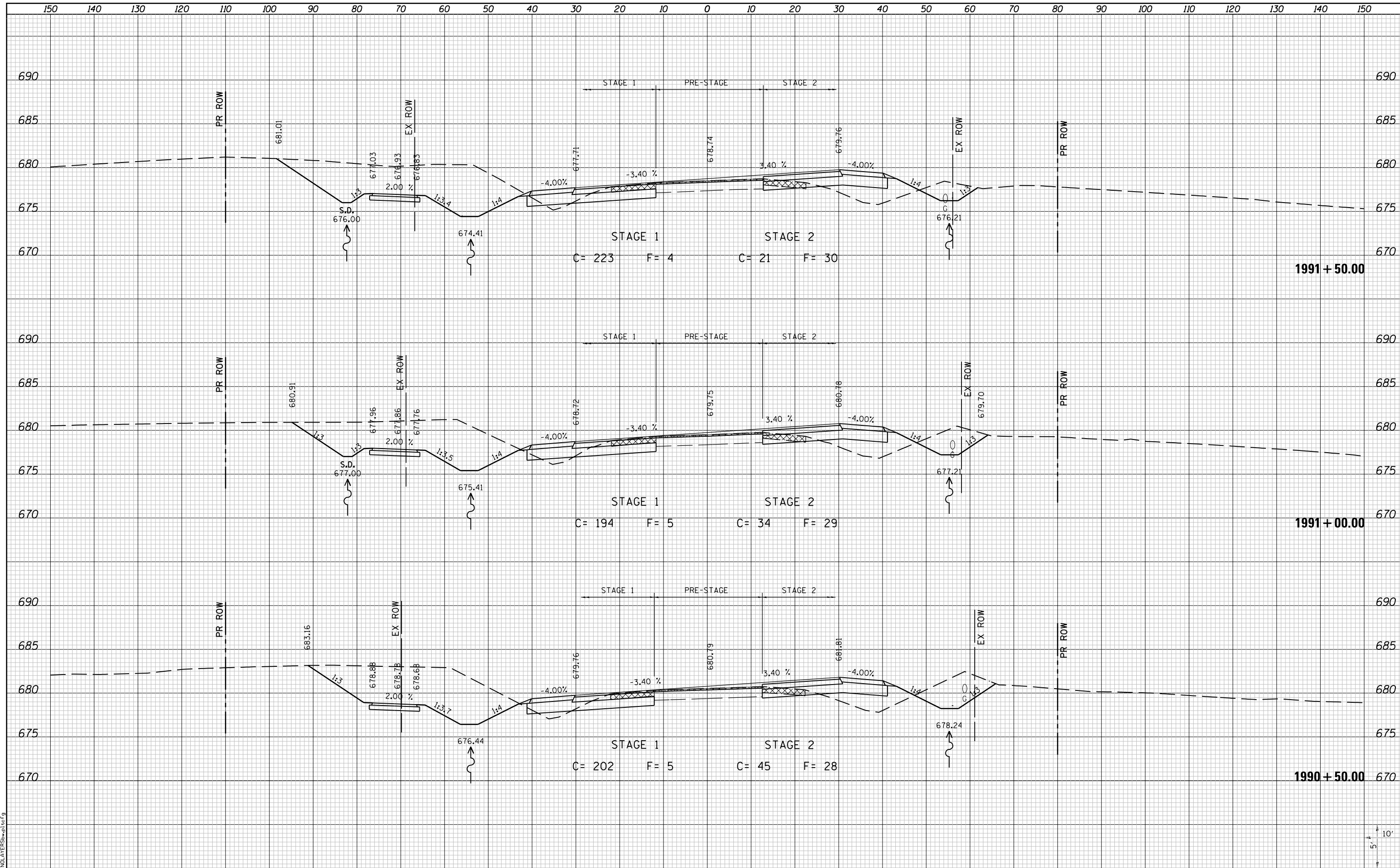
**CROSS SECTIONS
 IL ROUTE 3**

SCALE: 10H:5V SHEET NO. 24 OF 30 SHEETS STA. 1889+00.00 TO STA. 1990+00.00

F.A.U. RTE.	SECTION	COUNTY	TOTAL SHEETS	SHEET NO.
9234	68-R-1	MONROE	192	176
				CONTRACT NO. 76F51
ILLINOIS FED. AID PROJECT				

DATE	
BY	
FINAL SURVEY	SURVEYED
NOTE BOOK	PLOTTED
NO.	TEMPLATE
	AREAS
	CHECKED

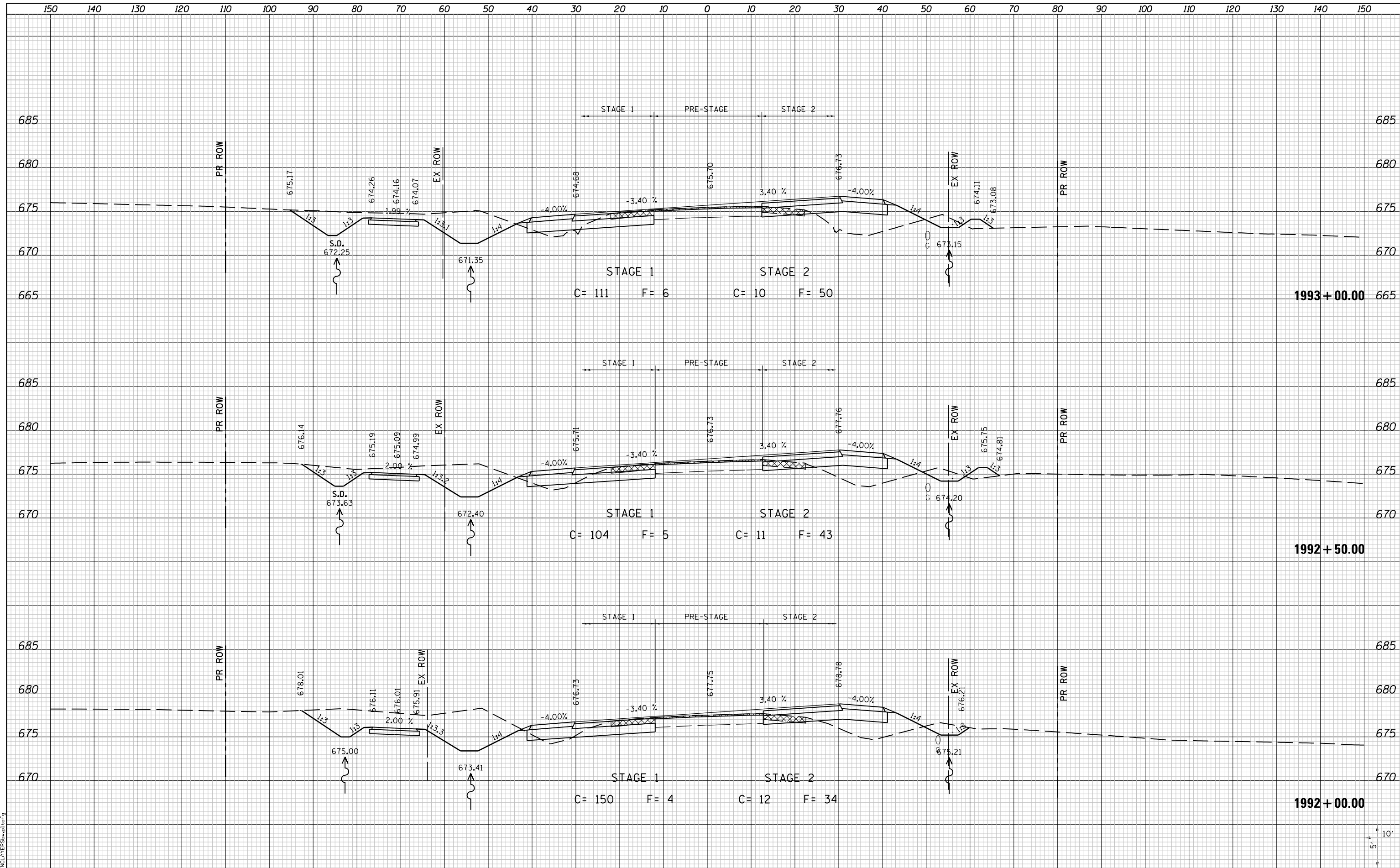
DATE	
BY	
ORIGINAL SURVEY	SURVEYED
NOTE BOOK	PLOTTED
NO.	TEMPLATE
	AREAS
	CHECKED



LAST SAVED = 10/4/2012
 PEN TABLE = 181-hat.tbl
 PLOT DRIVER = pdfplotter.exe

DATE	
BY	
FINAL SURVEY	
SURVEYED	
PLOTTED	
TEMPLATE	
AREAS	
AREAS CHECKED	
NO.	

DATE	
BY	
ORIGINAL SURVEY	
SURVEYED	
PLOTTED	
TEMPLATE	
AREAS	
AREAS CHECKED	
NO.	



LAST SAVED = 10/4/2012
 PEN TABLE = 181-H&I-F&D
 PLOT DRIVER = PdfPlotterSpw.bat

FILE NAME =	I:\10011001_Phase II - 76F5\IN\Cad\T\Plans\105.0876F51-sh1-IL3-xssht.dgn
USER NAME =	jepettibone
DESIGNED -	REVISIED -
DRAWN -	REVISIED -
CHECKED -	REVISIED -
DATE -	REVISIED -
PLOT SCALE =	20.0000' / in.
PLOT DATE =	10/4/2012 5:12:46 PM

STATION	1992+00.00
STAGE 1	C = 150 F = 4
PRE-STAGE	
STAGE 2	C = 12 F = 34

STATION	1992+50.00
STAGE 1	C = 104 F = 5
PRE-STAGE	
STAGE 2	C = 11 F = 43

STATION	1993+00.00
STAGE 1	C = 111 F = 6
PRE-STAGE	
STAGE 2	C = 10 F = 50

STATE OF ILLINOIS
 DEPARTMENT OF TRANSPORTATION



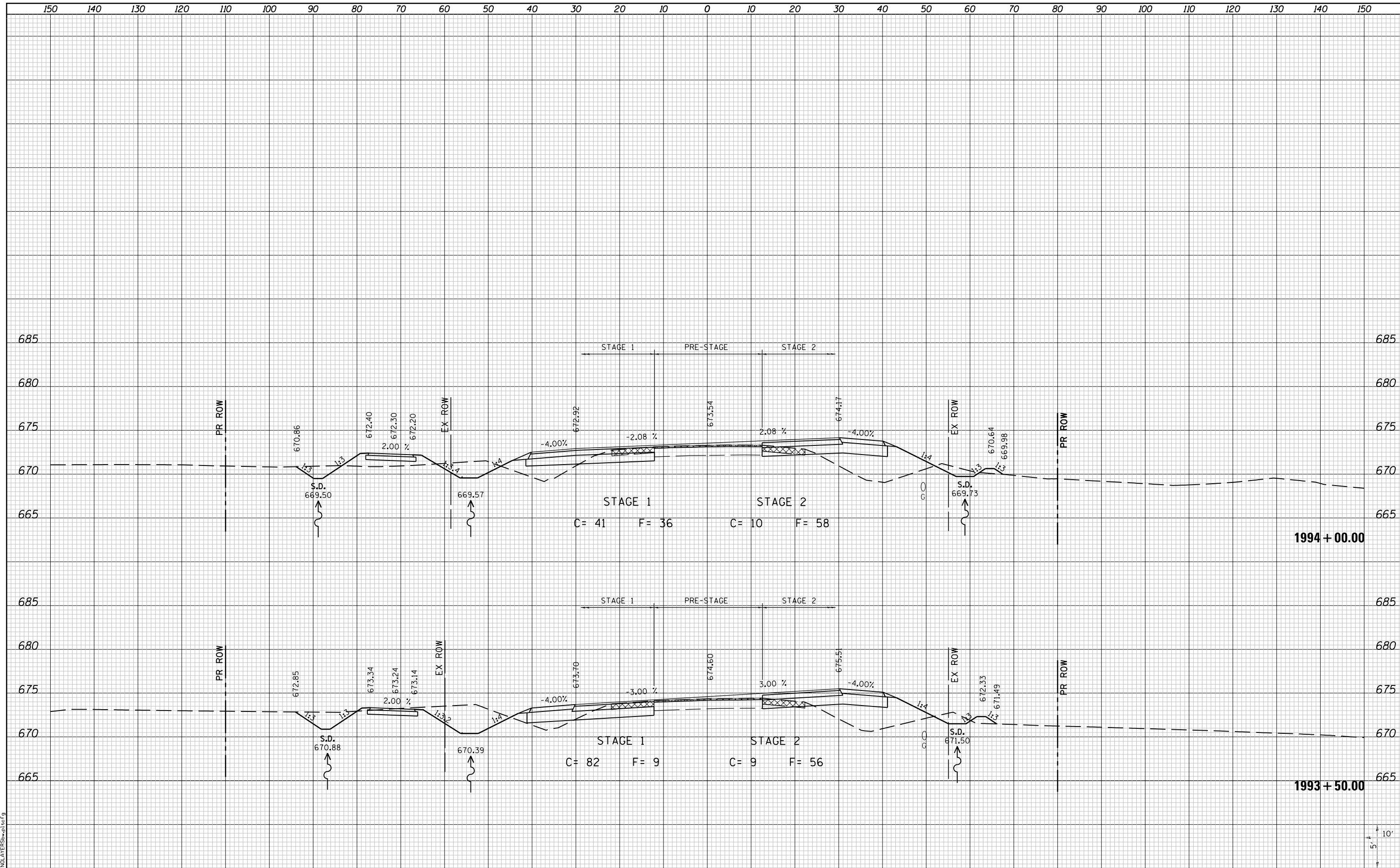
CROSS SECTIONS
 IL ROUTE 3

SCALE: 10H:5V SHEET NO. 26 OF 30 SHEETS STA. 1992+00.00 TO STA. 1993+00.00

F.A.U. RTE.	SECTION	COUNTY	TOTAL SHEETS	SHEET NO.
9234	68-R-1	MONROE	192	178
				CONTRACT NO. 76F51
ILLINOIS FED. AID PROJECT				

DATE	
BY	
FINAL SURVEY	
SURVEYED	
PLOTTED	
TEMPLATE	
AREAS	
CHECKED	
NO.	

DATE	
BY	
ORIGINAL SURVEY	
SURVEYED	
PLOTTED	
TEMPLATE	
AREAS	
CHECKED	
NO.	



LAST SAVED = 10/4/2012
 PEN TABLE = VBI-H&P-1.dwg
 PLOT DRIVER = PdfPlotterSpw.bat

FILE NAME =	I:\10011001\Phase II - 76F5\N\Cad\T\Plans\105.0876F51-sh1-1L3-xssht.dgn
USER NAME =	jepettibone
DESIGNED -	REVISIED -
DRAWN -	REVISIED -
CHECKED -	REVISIED -
DATE -	REVISIED -
PLOT SCALE =	20.0000' / in.
PLOT DATE =	10/4/2012 5:12:47 PM

DESIGNED -	REVISIED -
DRAWN -	REVISIED -
CHECKED -	REVISIED -
DATE -	REVISIED -

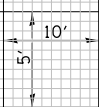
STATE OF ILLINOIS
 DEPARTMENT OF TRANSPORTATION



CROSS SECTIONS
 IL ROUTE 3

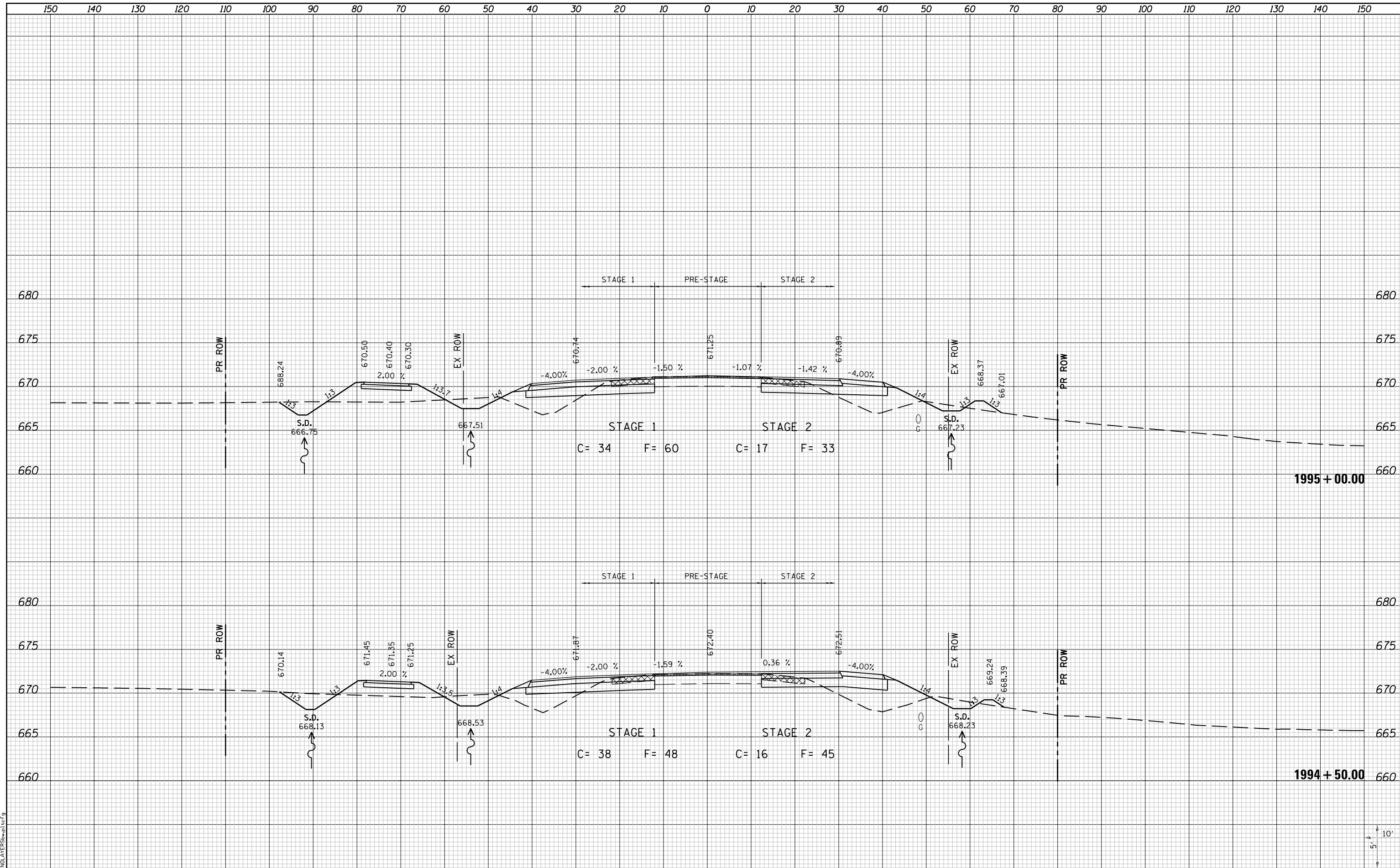
SCALE: 10H:5V SHEET NO. 27 OF 30 SHEETS STA. 1993+50.00 TO STA. 1994+00.00

F.A.U. RTE.	SECTION	COUNTY	TOTAL SHEETS	SHEET NO.
9234	68-R-1	MONROE	192	179
				CONTRACT NO. 76F51
ILLINOIS FED. AID PROJECT				



DATE	
BY	
FINAL SURVEY	
SURVEYED	
PLOTTED	
TEMPLATE	
NOTE BOOK	
AREAS	
CHECKED	
NO.	

DATE	
BY	
ORIGINAL SURVEY	
SURVEYED	
PLOTTED	
TEMPLATE	
NOTE BOOK	
AREAS	
CHECKED	
NO.	



LAST SAVED = 10/4/2012
 PEN TABLE = VBI-HA17.rdi
 PLOT DRIVER = PLOTPLATE\$wplotcf9

FILE NAME =	I:\10011001\Phase II - 76F5\N\Cad\T\Plans\105.0876F51-sh1-1L3-xssht.dgn
USER NAME =	jepettibone
DESIGNED -	REVISIED -
DRAWN -	REVISIED -
CHECKED -	REVISIED -
DATE -	REVISIED -
PLOT DATE =	10/4/2012 5:12:48 PM
PLOT SCALE =	20.0000' / in.

DESIGNED -	REVISIED -
DRAWN -	REVISIED -
CHECKED -	REVISIED -
DATE -	REVISIED -

STATE OF ILLINOIS
 DEPARTMENT OF TRANSPORTATION

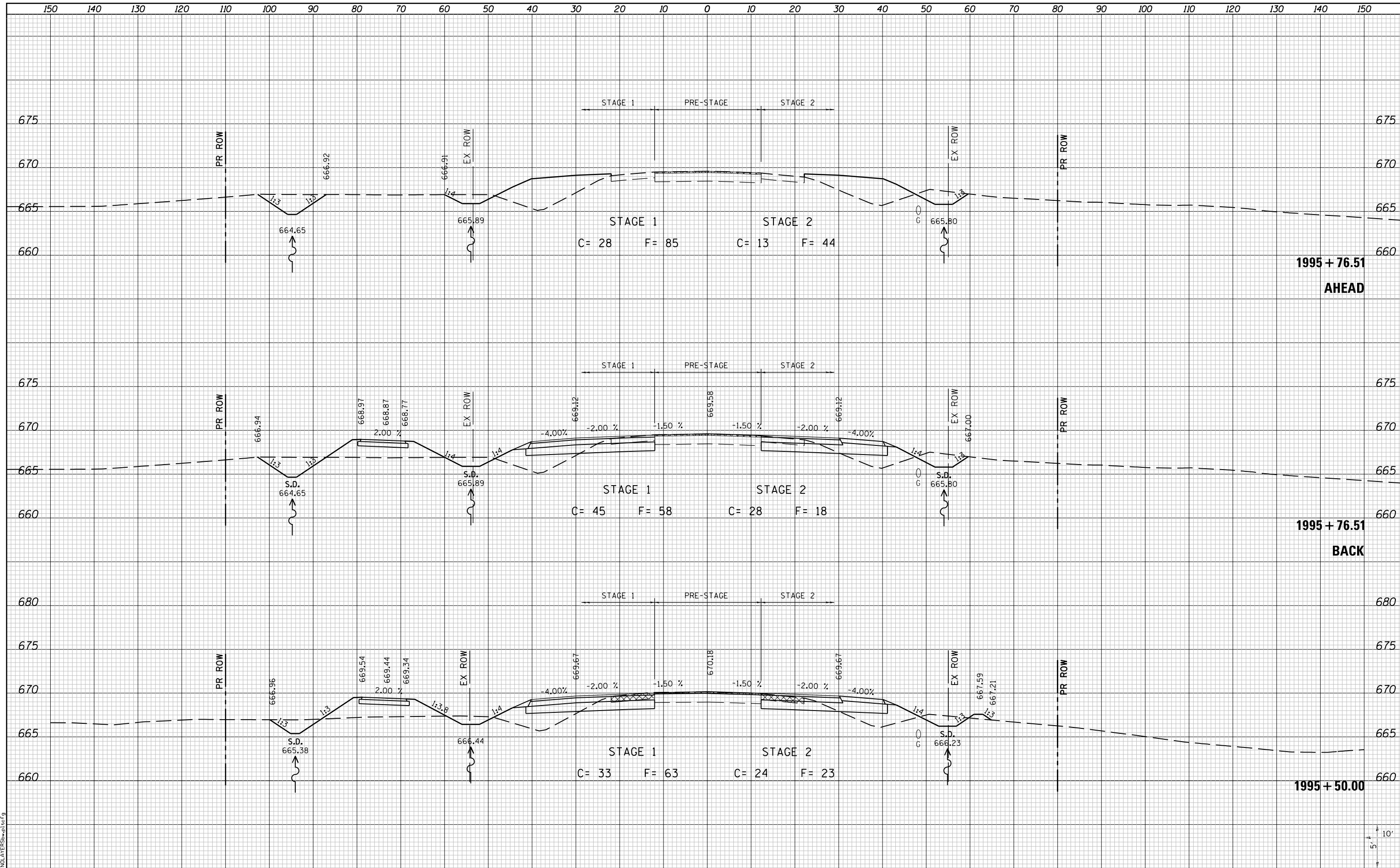


CROSS SECTIONS
 IL ROUTE 3
 SCALE: 10H:5V
 SHEET NO. 28 OF 30 SHEETS
 STA. 1994+50.00 TO STA. 1995+00.00

F.A.U. RTE.	SECTION	COUNTY	TOTAL SHEETS	SHEET NO.
9234	68-R-1	MONROE	192	180
CONTRACT NO. 76F51				
ILLINOIS FED. AID PROJECT				

DATE	
BY	
SURVEYED	
PLOTTED	
TEMPLATE	
AREAS	
CHECKED	
FINAL SURVEY	
NOTE BOOK	
NO.	

DATE	
BY	
SURVEYED	
PLOTTED	
TEMPLATE	
AREAS	
CHECKED	
ORIGINAL SURVEY	
NOTE BOOK	
NO.	



LAST SAVED = 10/4/2012
 PEN TABLE = 161-hat.rdi
 PLOT DRIVER = batplotter.bat

FILE NAME =	I:\10011001\Phase II - 76F5\IN\Cad\T\Plans\105.0876F51-sh1-IL3-xssht.dgn
USER NAME =	jepettibone
DESIGNED -	REVISIED -
DRAWN -	REVISIED -
CHECKED -	REVISIED -
DATE -	REVISIED -
PLOT SCALE =	20.0000' / in.
PLOT DATE =	10/4/2012 5:12:49 PM

**STATE OF ILLINOIS
 DEPARTMENT OF TRANSPORTATION**



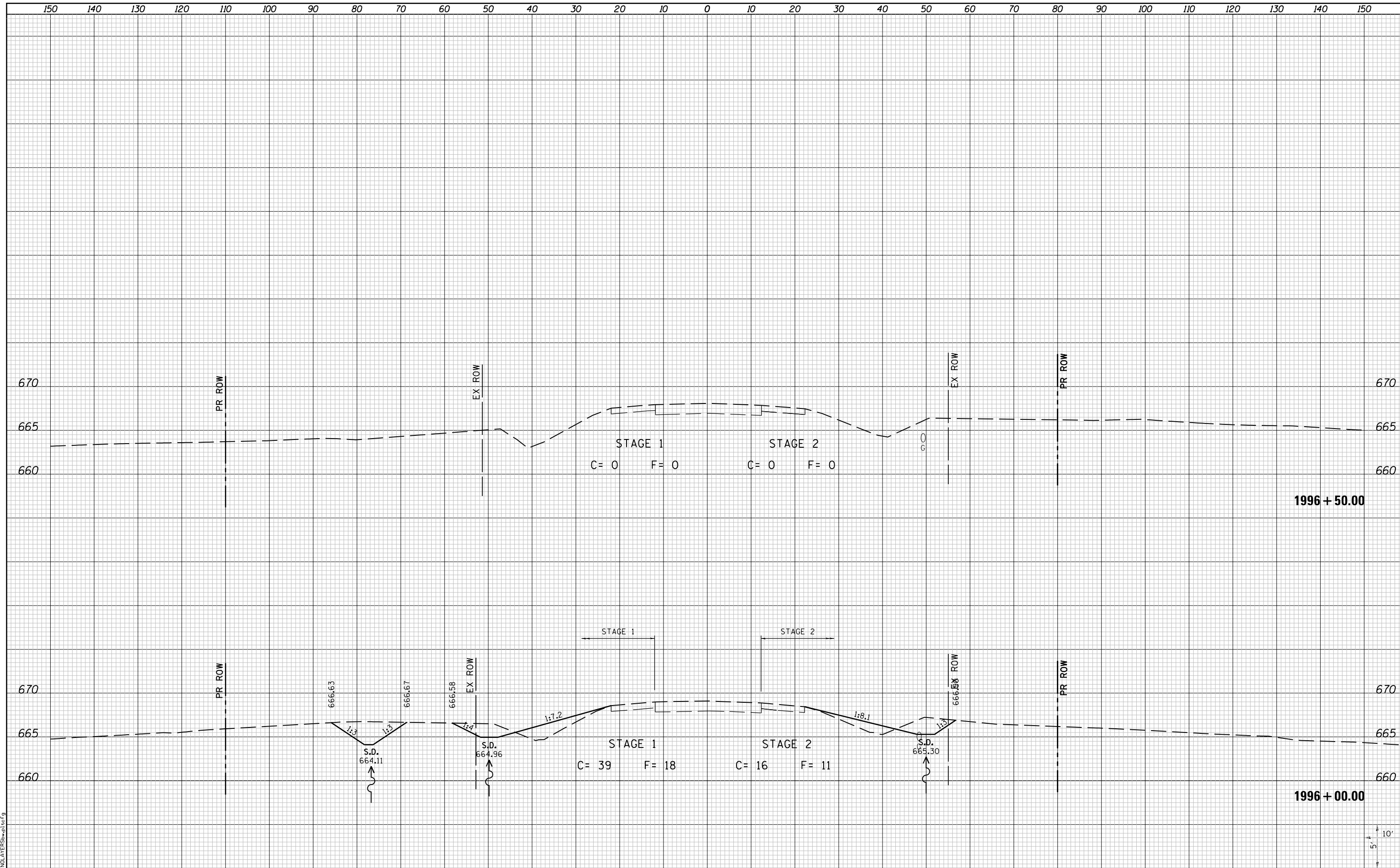
**CROSS SECTIONS
 IL ROUTE 3**

SCALE: 10H:5V SHEET NO. 29 OF 30 SHEETS STA. 195+50.00 TO STA. 196+00.00

F.A.U. RTE.	SECTION	COUNTY	TOTAL SHEETS	SHEET NO.
9234	68-R-1	MONROE	192	181
CONTRACT NO. 76F51			ILLINOIS FED. AID PROJECT	

DATE	
BY	
SURVEYED	
PLOTTED	
TEMPLATE	
AREAS	
CHECKED	
NO.	

DATE	
BY	
SURVEYED	
PLOTTED	
TEMPLATE	
AREAS	
CHECKED	
NO.	



LAST SAVED = 10/4/2012 5:12:50 PM
 PEN TABLE = 181-H&S-1-1-1
 PLOT DRIVER = B:\PLOTTERS\p12c19

FILE NAME = I:\1001100\Phase II - 76F51\Cad\T\Plans\105_0876F51-sh1-1L3-xssht.dgn	USER NAME = jepettibone	DESIGNED -	REVISED -
PLOT SCALE = 20.0000' / in.		DRAWN -	REVISED -
PLOT DATE = 10/4/2012 5:12:50 PM		CHECKED -	REVISED -
		DATE -	REVISED -

**STATE OF ILLINOIS
DEPARTMENT OF TRANSPORTATION**



SCALE: 10H:5V

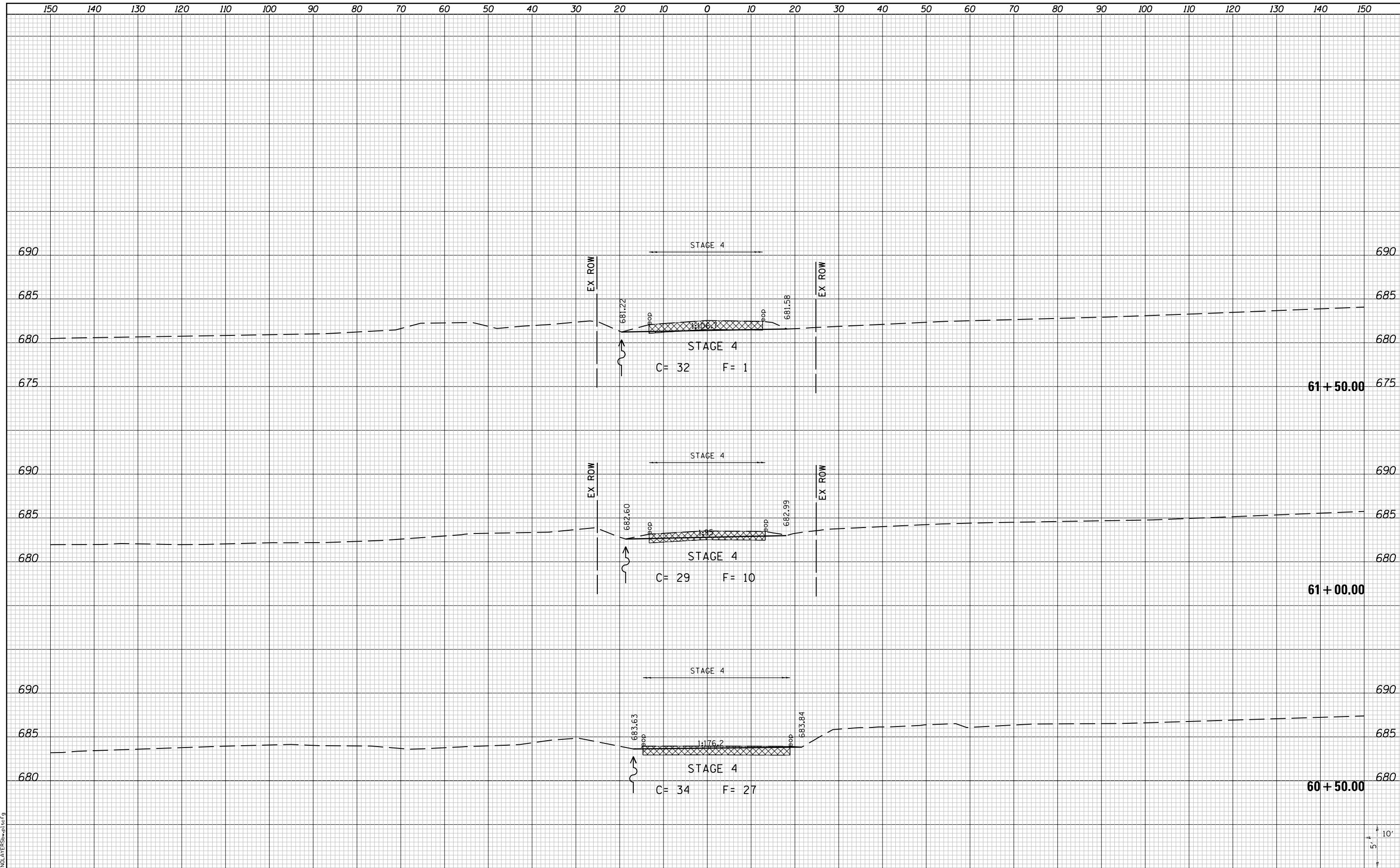
**CROSS SECTIONS
IL ROUTE 3**

SHEET NO. 30 OF 30 SHEETS STA. 1996+50.00 TO STA. 1997+00.00

F.A.U. RTE.	SECTION	COUNTY	TOTAL SHEETS	SHEET NO.
9234	68-R-1	MONROE	192	182
				CONTRACT NO. 76F51
ILLINOIS FED. AID PROJECT				

DATE	
BY	
SURVEYED	
PLOTTED	
TEMPLATE	
NOTE BOOK	
AREAS CHECKED	
NO.	

DATE	
BY	
SURVEYED	
PLOTTED	
TEMPLATE	
NOTE BOOK	
AREAS CHECKED	
NO.	



LAST SAVED = 10/3/2012
 PEN TABLE = VBI-H&I-F&E
 PLOT DRIVER = PdfPlotterSpw.bat

FILE NAME = I:\10011001_Phase II - 76F51\Cad\T\Plans\106.DWG	USER NAME = jepettibone	DESIGNED -	REVISED -
I:\10011001_Phase II - 76F51\Cad\T\Plans\106.DWG	6F51-sh-t-EX-Vandebrook-xssht.dgn	DRAWN -	REVISED -
	PLOT SCALE = 20.0000' / in.	CHECKED -	REVISED -
	PLOT DATE = 10/4/2012 5:12:52 PM	DATE -	REVISED -

STATE OF ILLINOIS
 DEPARTMENT OF TRANSPORTATION

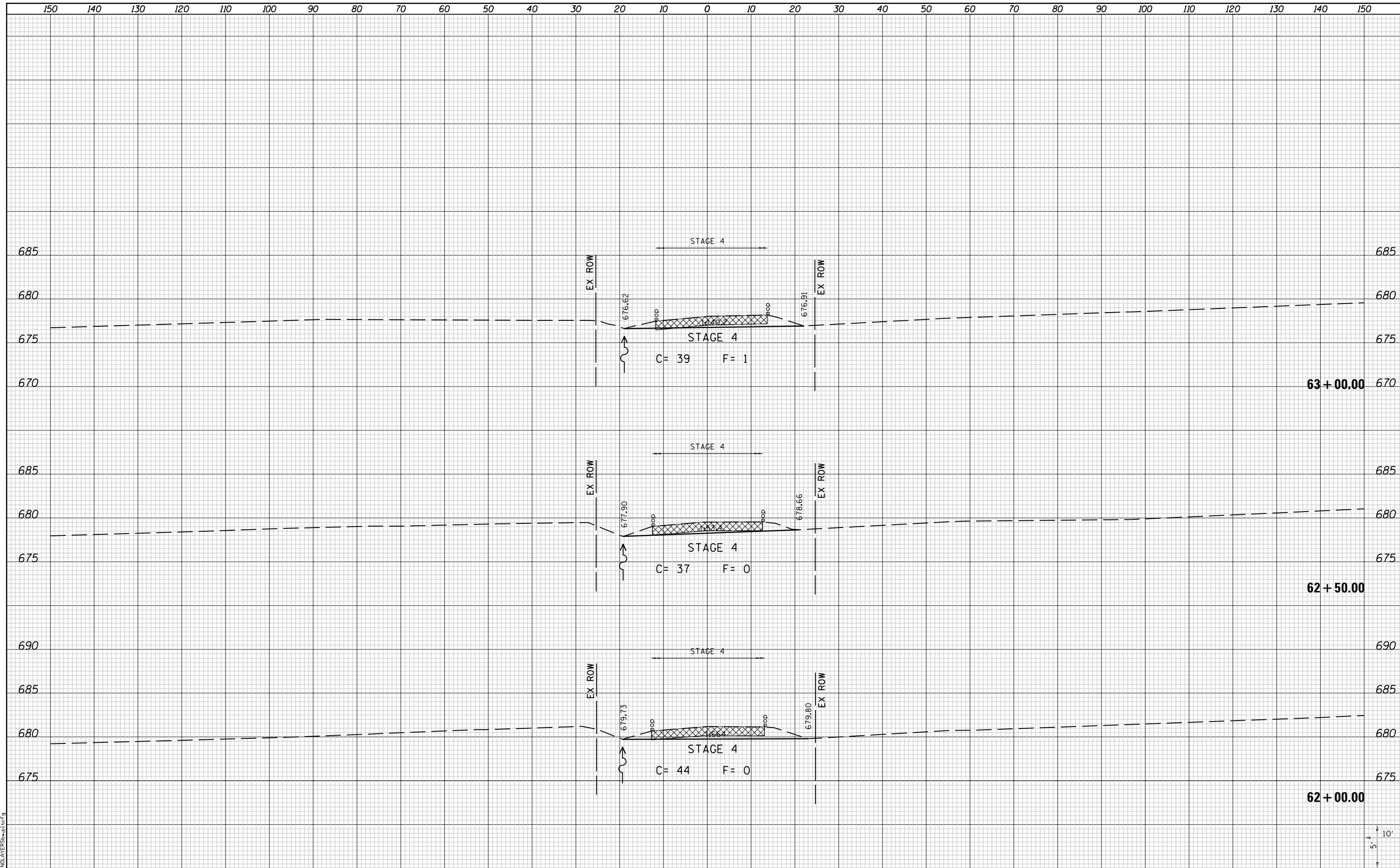


CROSS SECTIONS
 EXISTING VANDEBROOK DRIVE
 SCALE: 10H:5V
 SHEET NO. 1 OF 10 SHEETS
 STA. 60+50.00 TO STA. 61+50.00

F.A.U. RTE.	SECTION	COUNTY	TOTAL SHEETS	SHEET NO.
9234	68-R-1	MONROE	192	183
CONTRACT NO. 76F51			ILLINOIS FED. AID PROJECT	

DATE	
BY	
SURVEYED	
PLOTTED	
TEMPLATE	
NOTE BOOK	
AREAS CHECKED	
NO.	

DATE	
BY	
SURVEYED	
PLOTTED	
TEMPLATE	
NOTE BOOK	
AREAS CHECKED	
NO.	



LAST SAVED = 10/3/2012
 PEN TABLE = VBI-HA17.rdi
 PLOT DRIVER = PdfPlotterSpw.bat

FILE NAME = I:\10011001_Phase II - 76F51\Cad\T\Plans\106.D87	USER NAME = jepettibone	DESIGNED -	REVISED -
6F51-sh1-EX-Vandebrook-xssht.dgn		DRAWN -	REVISED -
PLOT SCALE = 20.0000' / in.		CHECKED -	REVISED -
PLOT DATE = 10/4/2012 5:12:52 PM		DATE -	REVISED -

**STATE OF ILLINOIS
 DEPARTMENT OF TRANSPORTATION**



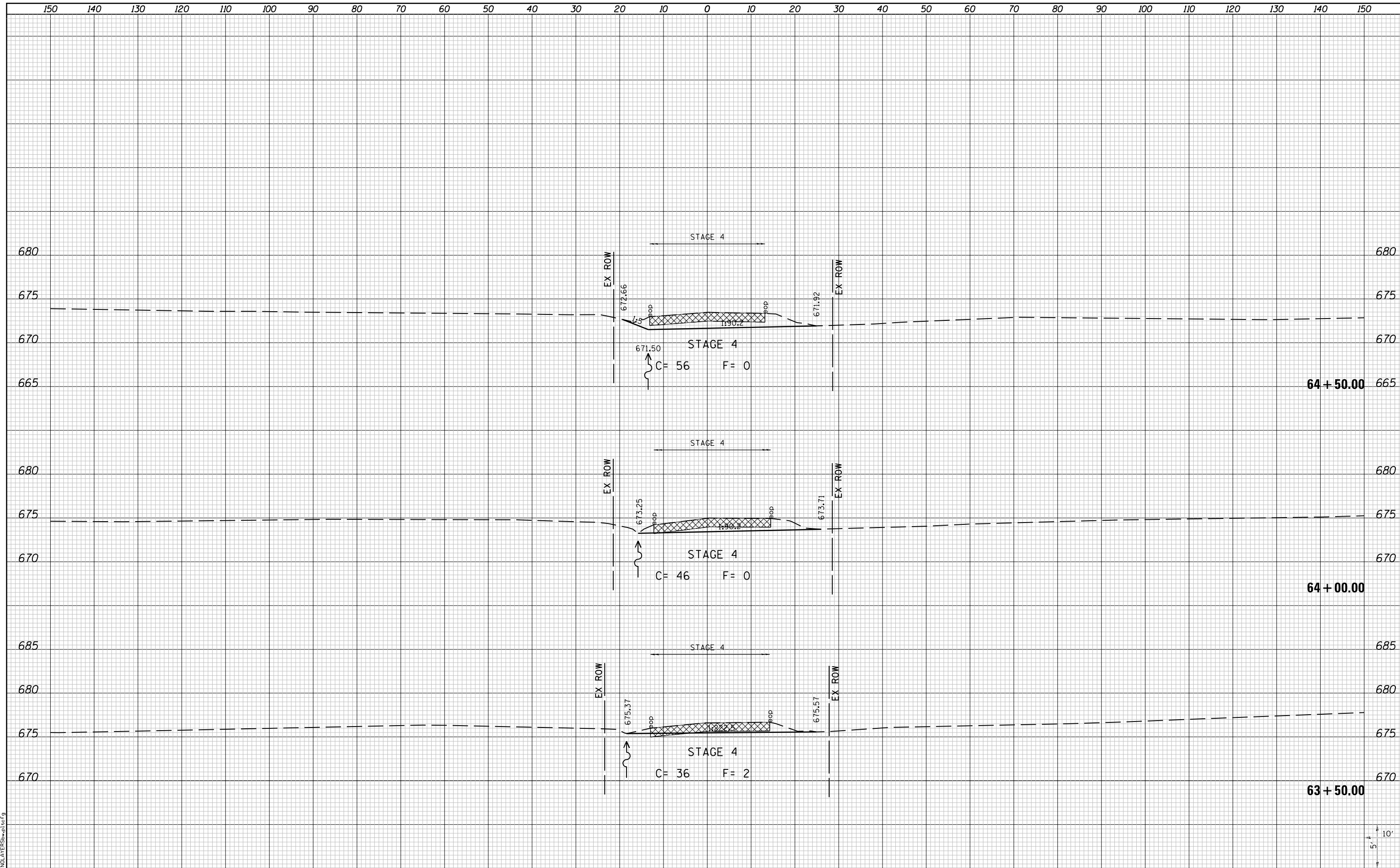
CROSS SECTIONS
 EXISTING VANDEBROOK DRIVE

SCALE: 10H:5V SHEET NO. 2 OF 10 SHEETS STA. 62+00.00 TO STA. 63+00.00

F.A.U. RTE.	SECTION	COUNTY	TOTAL SHEETS	SHEET NO.
9234	68-R-1	MONROE	192	184
CONTRACT NO. 76F51			ILLINOIS FED. AID PROJECT	

DATE	
BY	
SURVEYED	
PLOTTED	
TEMPLATE	
AREAS	
CHECKED	
NO.	

DATE	
BY	
SURVEYED	
PLOTTED	
TEMPLATE	
AREAS	
CHECKED	
NO.	



LAST SAVED = 10/3/2012 10:14:11 AM
 PEN TABLE = 181-HA17-181
 PLOT DRIVER = PdfPlotterSpw.batcf9

FILE NAME =	I:\10011001_Phase II - 76F51\Cad\T\Plans\106.D87\6F51-sh1-EX-Vandebrook-xssht.dgn
USER NAME =	jepettibone
DESIGNED -	REVISIED -
DRAWN -	REVISIED -
CHECKED -	REVISIED -
DATE -	REVISIED -
PLOT SCALE =	20.0000' / in.
PLOT DATE =	10/4/2012 5:12:53 PM

STATE OF ILLINOIS
 DEPARTMENT OF TRANSPORTATION



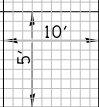
CROSS SECTIONS
 EXISTING VANDEBROOK DRIVE

SCALE: 10H:5V

SHEET NO. 3 OF 10 SHEETS

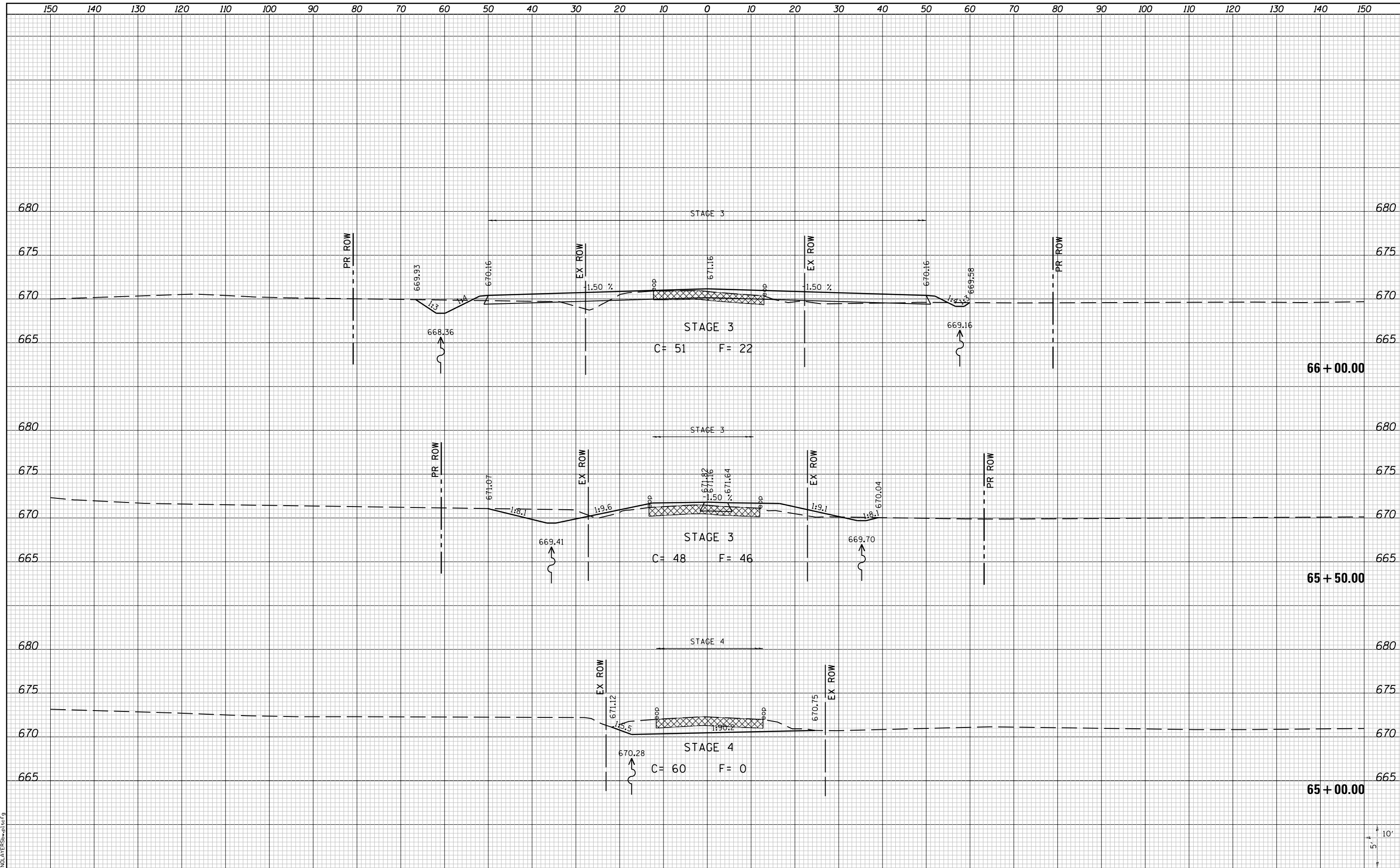
STA. 63+50.00 TO STA. 64+50.00

F.A.U. RTE.	SECTION	COUNTY	TOTAL SHEETS	SHEET NO.
9234	68-R-1	MONROE	192	185
CONTRACT NO. 76F51				
ILLINOIS FED. AID PROJECT				



DATE	
BY	
SURVEYED	
PLOTTED	
TEMPLATE	
AREAS	
CHECKED	
FINAL SURVEY	
NOTE BOOK	
NO.	

DATE	
BY	
SURVEYED	
PLOTTED	
TEMPLATE	
AREAS	
CHECKED	
ORIGINAL SURVEY	
NOTE BOOK	
NO.	



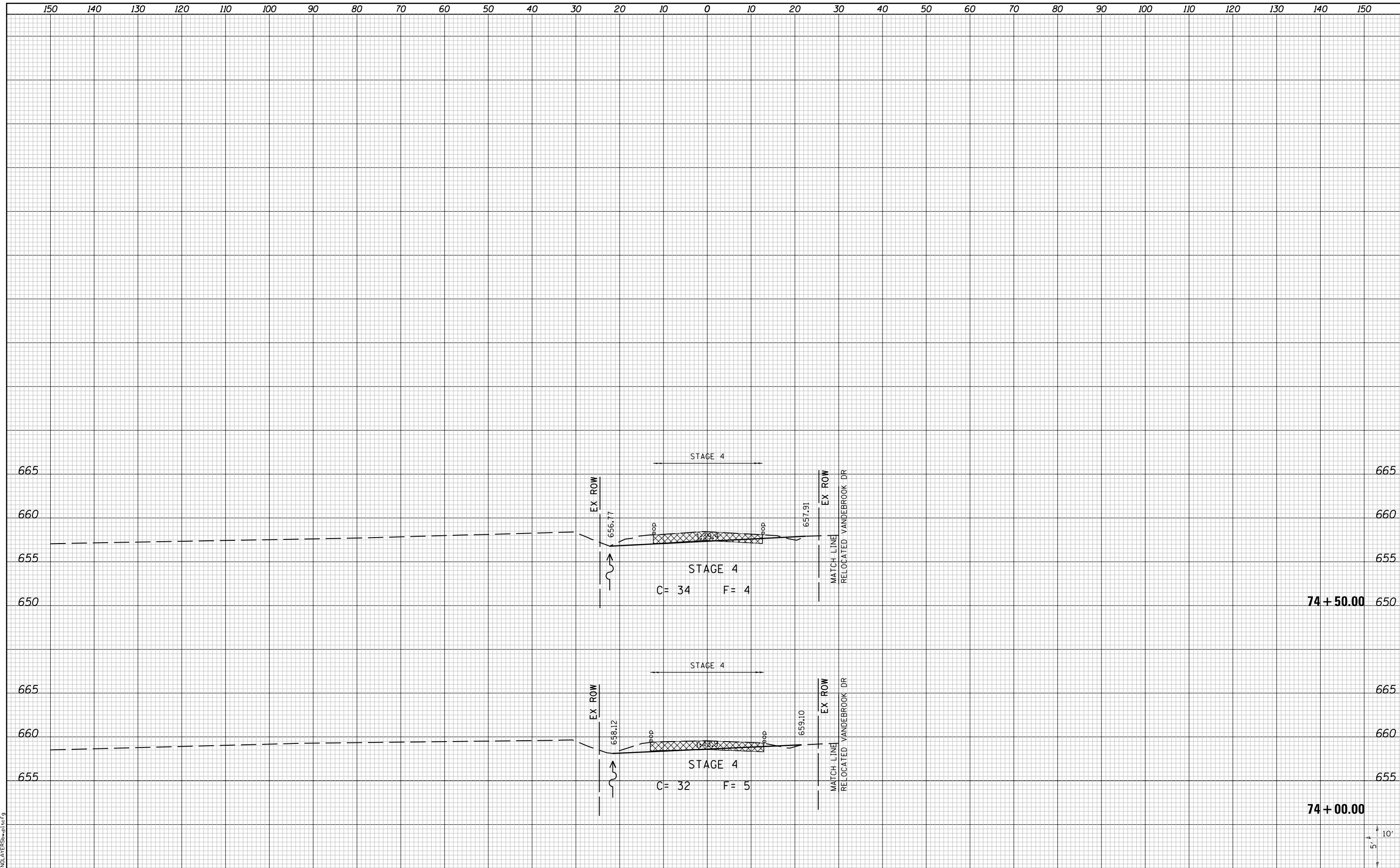
LAST SAVED = 10/3/2012
 PEN TABLE = VBI-Half.tbl
 PLOT DRIVER = PdfPlotterSpw.bat

FILE NAME = I:\10011001\Phase II - 76F51\Cad\T\Plans\106.DWG	USER NAME = jepettibone	DESIGNED -	REVISD -	STATE OF ILLINOIS DEPARTMENT OF TRANSPORTATION		CROSS SECTIONS		F.A.U. RTÉ.	SECTION	COUNTY	TOTAL SHEETS	SHEET NO.
I:\10011001\Phase II - 76F51\Cad\T\Plans\106.DWG	6F51-sh-t-EX-Vandebrook-xssh.dgn	DRAWN -	REVISD -			9234	68-R-1	MONROE	192	186		
PLOT SCALE = 20.0000' / in.		CHECKED -	REVISD -			CONTRACT NO. 76F51						
PLOT DATE = 10/4/2012 5:12:53 PM		DATE -	REVISD -			ILLINOIS FED. AID PROJECT						

SCALE: 10H:5V
 SHEET NO. 4 OF 10 SHEETS
 STA. 65+00.00 TO STA. 66+00.00

DATE	
BY	
SURVEYED	
PLOTTED	
TEMPLATE	
AREAS	
CHECKED	
FINAL SURVEY	
NOTE BOOK	
NO.	

DATE	
BY	
SURVEYED	
PLOTTED	
TEMPLATE	
AREAS	
CHECKED	
ORIGINAL SURVEY	
NOTE BOOK	
NO.	



LAST SAVED = 10/3/2012
 PEN TABLE = VBI-H&P.rdl
 PLOT DRIVER = PdfPlotterSpw.batcf9

FILE NAME =	I:\10011001_Phase II - 76F51\Cad\T\Plans\106.D87
USER NAME =	jepettibone
DESIGNED -	REVISIED -
DRAWN -	REVISIED -
CHECKED -	REVISIED -
DATE -	REVISIED -
PLOT SCALE =	20.0000' / in.
PLOT DATE =	10/4/2012 5:12:57 PM

**STATE OF ILLINOIS
 DEPARTMENT OF TRANSPORTATION**



CROSS SECTIONS
 EXISTING VANDEBROOK DRIVE
 SCALE: 10H:5V
 SHEET NO. 10 OF 10 SHEETS
 STA. 74+00.00 TO STA. 74+50.00

F.A.U. RTE.	SECTION	COUNTY	TOTAL SHEETS	SHEET NO.
9234	68-R-1	MONROE	192	192
				CONTRACT NO. 76F51
ILLINOIS FED. AID PROJECT				