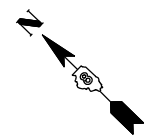


DBTRI-71-LAYOUT.DGN, DBTRI-71-BORDER.DGN, DBCONN-99-MOTIF.DGN, DBTRI-76552-MOTIF.DGN, DBTRI-71-76552-MOTIF.DGN, DBTRI-36-LANDSCAP.DGN, DBTRI-37-LANDSCAP.DGN, DBTRI-48-LANDSCAP.DGN, DBCONN-11-MOTIF.DGN, 982-8326-76551-9THST-PLAN.DGN, DBTRI-71-LANDSCAP.DGN, 10-03-2012, 14:19:56, BONDHUJO, \\FS-004\AM\VAUL.D, TRANS, 07-2202, 28868-001\CIVIL\CAO\99, ALL CONTRACTS\TRI\SHEETS, CONTRACT, 76F71\08TRI-71-SHT-LANDSCAP-303.DGN

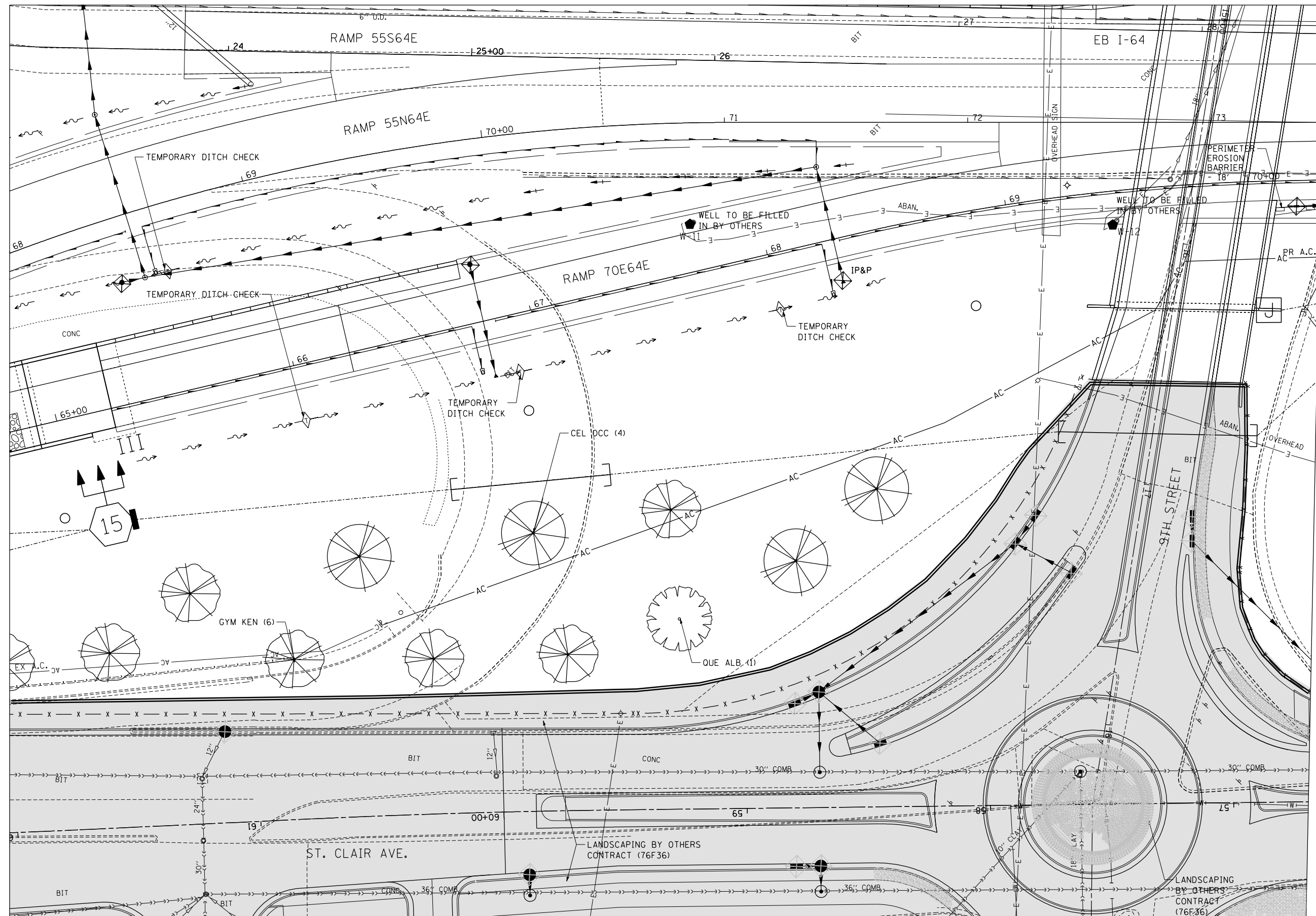
MATCH LINE "TRI-E"
SEE SHEET 28

LANDSCAPING
BY OTHERS



MATCH LINE "TRI-B"
SEE SHEET 24

MATCH LINE
STA. 28+50 EB I-64
SEE SHEET 32



FILE NAME =
#FILE#

USER NAME = #USER#
PLOT SCALE = #SCALE#
PLOT DATE = #DATE#

DESIGNED - JM
DRAWN - MDN
CHECKED - JB
DATE - 10/05/12


REVISED -
REVISED -
REVISED -
REVISED -

**STATE OF ILLINOIS
DEPARTMENT OF TRANSPORTATION**

**PROPOSED LANDSCAPING PLANS
TRI-LEVEL 3**

SCALE: 1"=20'
SHEET NO. 3 OF 21 SHEETS
STA. TO STA.

F.A.I. RTE.	SECTION	COUNTY	TOTAL SHEETS	SHEET NO.
64	82-1-RAILS	ST. CLAIR	83	25
FED. ROAD DIST. NO. ILLINOIS FED. AID PROJECT			CONTRACT NO. 76F71	



TENG & ASSOCIATES, INC.
ENGINEERS/ARCHITECTS/PLANNERS
CHICAGO, ILLINOIS