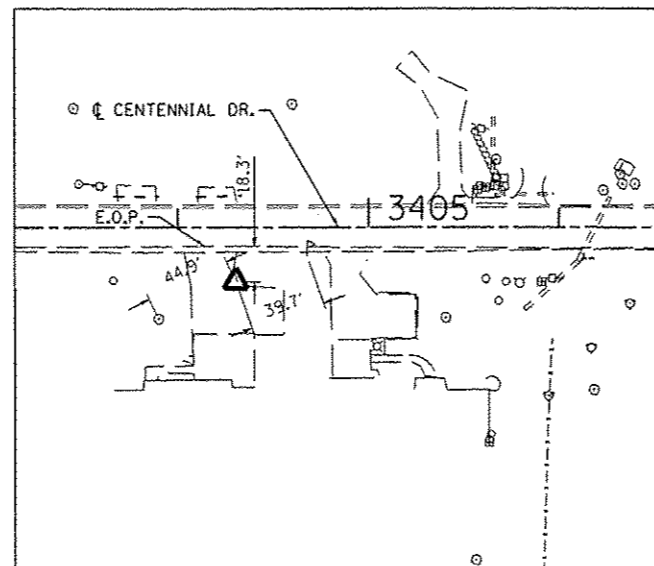
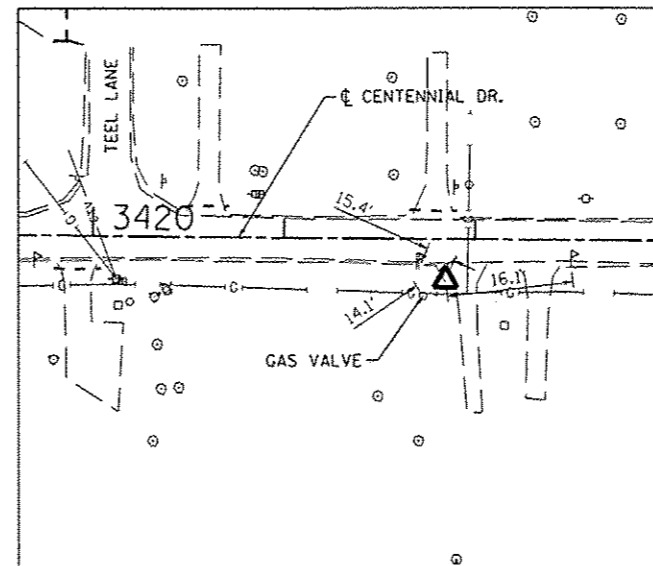


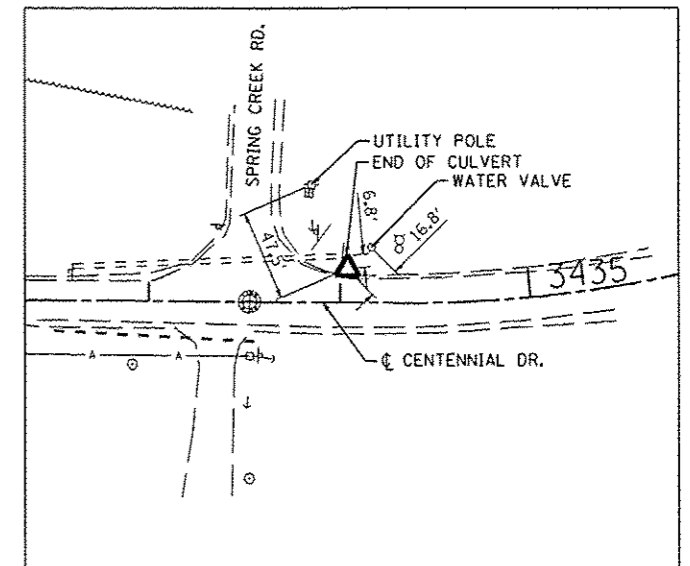
CONTROL POINT #30
NOT TO SCALE



CONTROL POINT #32
NOT TO SCALE



CONTROL POINT #34
NOT TO SCALE



CONTROL POINT #35
NOT TO SCALE

FILE NAME = D:\237\2889\23709886\CentennialDrivePhaseV\VP\1\CADD\CADD_Sheets\0489492-shs-01B.dgn	USER NAME = vilaviv	DESIGNED - RJA	REVISED -	CITY OF EAST PEORIA WASHINGTON TOWNSHIP	CENTENNIAL DRIVE - PHASE V (GRANGE RD TO SPRING CREEK RD) ALIGNMENT, TIES AND BENCHMARKS		F.A.J. RTE.	SECTION	COUNTY	TOTAL SHEETS	SHEET NO.	
	MAURER-STUTZ ENGINEERS SURVEYORS	PLOT SCALE = 288.0522 / IN. PLOT DATE = 10/12/2012	DRAWN - WLL CHECKED - RJA DATE -		REVISED - REVISED - REVISED - REVISED -	SCALE:	SHEET NO. OF SHEETS STA. TO STA.	6745	07-00069-00-WR	TAZEWELL	98	13
							CONTRACT NO. 89492		ILLINOIS FED. AID PROJECT			