

CONTRACT NO.	SECTION	COUNTY	TOTAL SHEETS	SHEET NO.
89585	*	MARSHALL COUNTY	16	1
SECTION 10-00001-00-SW		ILLINOIS		

**STATE OF ILLINOIS
DEPARTMENT OF TRANSPORTATION
DIVISION OF HIGHWAYS**

**PROPOSED
SAFE ROUTES TO SCHOOL**

**SECTION 10-00001-00-SW
PROJECT SRTS - 4009 (236)
CITY OF WENONA
MARSHALL COUNTY
C-40-075-09**

INDEX OF SHEETS

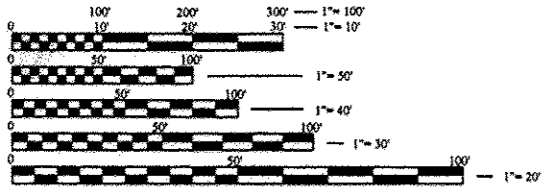
1. COVER SHEET, INDEX OF SHEETS & HIGHWAY STANDARDS
2. GENERAL NOTES
3. SUMMARY OF QUANTITIES
4. SCHEDULE OF QUANTITIES
5. SHEET INDEX MAP
- 6.-15. SIDEWALK/CROSSWALK PLAN SHEETS
16. DETAILS

HIGHWAY STANDARDS

- 000001-06 STANDARD SYMBOLS, ABBREVIATIONS AND PATTERNS
- 424006-01 DIAGONAL CURB RAMPS FOR SIDEWALKS
- 424011-01 CORNER PARALLEL CURB RAMPS FOR SIDEWALKS
- 424016-01 MID-BLOCK CURB RAMPS FOR SIDEWALKS
- 424021-01 DEPRESSED CORNER FOR SIDEWALKS
- 424026-01 ENTRANCE / ALLEY PEDESTRIAN CROSSINGS
- 606001-05 CONCRETE CURB TYPE B AND COMBINATION CONCRETE CURB AND CUTTER
- 701301-04 LANE CLOSURE, 2L, 2W, SHORT TIME OPERATIONS
- 701501-06 URBAN LANE CLOSURE, 2L, 2W, UNDIVIDED
- 701801-05 SIDEWALK, CORNER OR CROSSWALK CLOSURE
- 701901-02 TRAFFIC CONTROL DEVICES
- 720001-01 SIGN PANEL MOUNTING DETAILS
- 720011-01 METAL POSTS FOR SIGNS, MARKERS & DELINEATORS
- 720006-03 SIGN PANEL ERECTION DETAILS
- 780001-03 TYPICAL PAVEMENT MARKINGS
- 878001-09 CONCRETE FOUNDATION DETAILS
- 424001-07 PERPENDICULAR CURB RAMPS FOR SIDEWALKS

DRAWING SCALES

PLAN: 1" = 20'

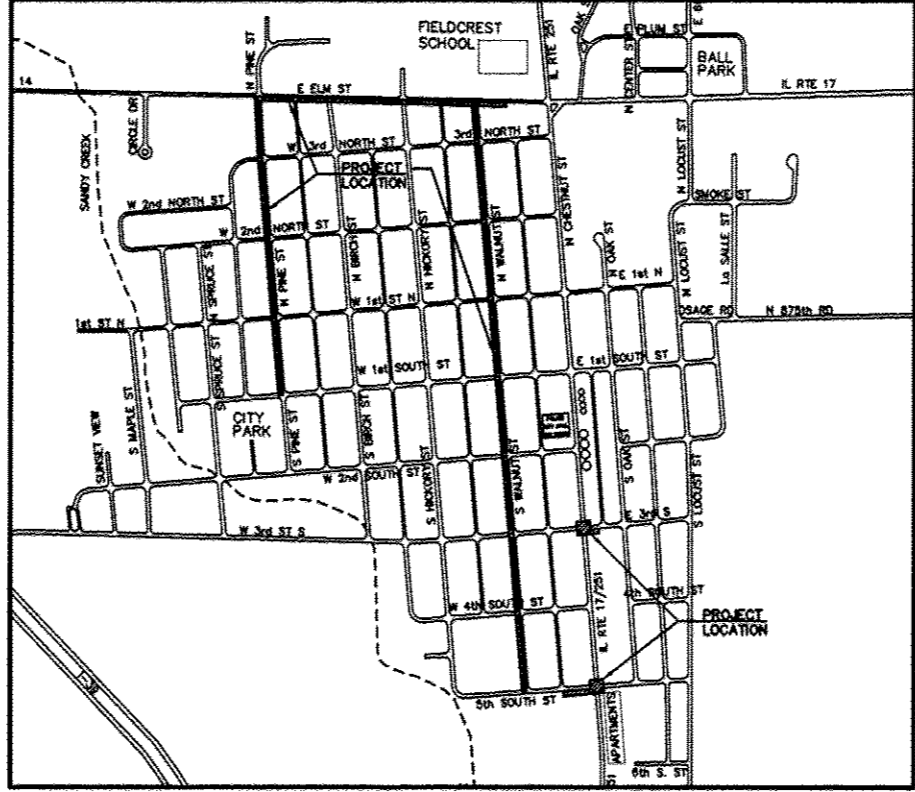


FULL SIZE PLANS HAVE BEEN PREPARED USING STANDARD ENGINEERING SCALES. REDUCED SIZED PLANS WILL NOT CONFORM TO STANDARD SCALES. IN MAKING MEASUREMENTS ON REDUCED PLANS, THE ABOVE SCALES MAY BE USED.

J.U.L.I.E.
JOINT UTILITY LOCATION INFORMATION FOR EXCAVATION
1-800-892-0123
OR 811



T 30 N



R 1 E OF THE 3rd P.M.

LOCATION MAP
SCALE: N.T.S.

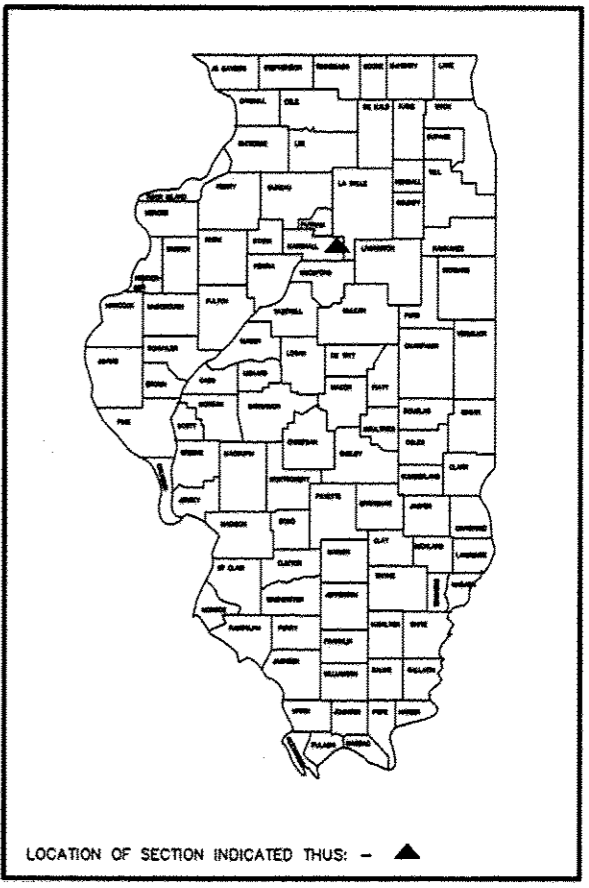
PROJECT LENGTH
6330 FEET (1.01 MILES)

THIS PROJECT INCLUDES THE CONSTRUCTION OF A CONCRETE SIDEWALK AND ASSOCIATED IMPROVEMENTS WITHIN THE CITY OF WENONA ON THE WEST SIDE OF PINE ST., SOUTH SIDE OF ELM ST., THE WEST SIDE OF WALNUT ST AND TWO LOCATIONS ON IL RTE 17/251.

J.R. NOYENBY, JR., P.E., P.L.S.
ILLINOIS REGISTERED PROFESSIONAL ENGINEER
No. 06254116
EXPIRATION DATE 11/30/13

[Handwritten signature]
DATE 11/8/12

McClure
Engineering Associates, Inc.
1138 Columbia Street
Ottawa, Illinois 61302
(618) 433-2000
FAX (618) 433-9600
Design Firm License: Illinois 164-000816
Copyright 2011 by McClure Engineering Associates, Inc.
C:\Drawings\Wenona\10-000 Safe Routes\01 COVER.dwg



LOCATION OF SECTION INDICATED THUS: - ▲

APPROVED William Simmons 20 12
City Administrator
LOCAL AGENCY OFFICIAL

PASSED 11/09/12 20 12
[Signature]
REGIONAL ENGINEER

RELEASING FOR BID BASED ON LIMITED REVIEW 11/8/12 20 12
[Signature]
DEPUTY DIRECTOR OF HIGHWAYS,
REGION THREE ENGINEER
STATE OF ILLINOIS
DEPARTMENT OF TRANSPORTATION

**PRINTED BY THE AUTHORITY
OF THE STATE OF ILLINOIS**