

01-19-2018 LETTING ITEM 011

STATE OF ILLINOIS
 DEPARTMENT OF TRANSPORTATION
 DIVISION OF HIGHWAYS
**PROPOSED
 HIGHWAY PLANS**

- INDEX OF SHEETS
 1 COVER SHEET
 2 GENERAL NOTES
 3-4 SUMMARY OF QUANTITIES
 5-6 HORIZONTAL AND VERTICAL CONTROL
 7 EROSION CONTROL
 8 NON-SPECIAL WASTE DETAIL
 9 REMOVAL DETAILS
 10 TYPICAL BENCHING DETAIL ON EXISTING EMBANKMENT 50.4
 11 DETAILS OF PLANTING AND BRACING TREES 92.1
 12-36 CROSS SECTIONS

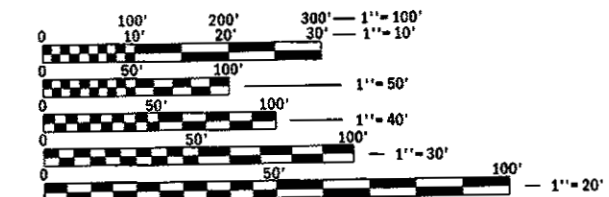
- STATE STANDARDS
 000001-06 STANDARD SYMBOLS, ABBREVIATIONS AND PATTERNS
 280001-07 TEMPORARY EROSION CONTROL SYSTEM
 701001-02 OFF-ROAD OPERATIONS, 2L, 2W, MORE THAN 15' (4.5M) AWAY
 701006-05 OFF-ROAD OPERATIONS, 2L, 2W, 15' (4.5M) TO 24" (600MM) FROM PAVEMENT EDGE
 701301-04 LANE CLOSURE, 2L, 2W, SHORT TIME OPERATIONS
 701901-07 TRAFFIC CONTROL DEVICES

FAP ROUTE 599 (IL 92)
 SECTION (83MFT)DM
 PROJECT STP-IFDF(756)
 DEMOLITION AND RESTORATION
 ROCK ISLAND COUNTY

C-92-079-16

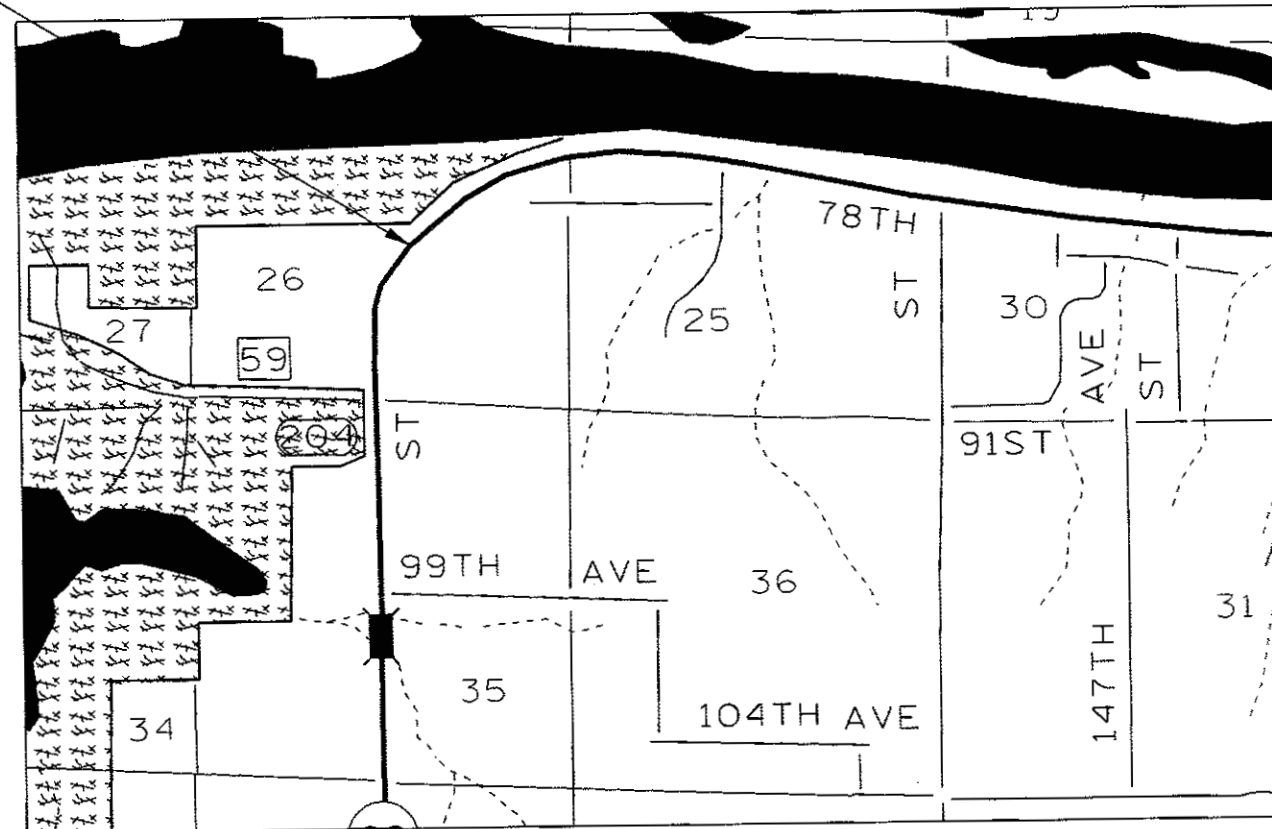
R.4W

REMOVAL LOCATION
 17209 78TH AVE.
 ILLINOIS CITY,
 ILLINOIS 61259



FULL SIZE PLANS HAVE BEEN PREPARED USING STANDARD ENGINEERING SCALES. REDUCED SIZED PLANS WILL NOT CONFORM TO STANDARD SCALES. IN MAKING MEASUREMENTS ON REDUCED PLANS, THE ABOVE SCALES MAY BE USED.

J.U.L.I.E.
 JOINT UTILITY LOCATION INFORMATION FOR EXCAVATION
 1-800-892-0123
 OR 811



T.17N

T.17N

R.4W

F.A.P. RTE.	SECTION	COUNTY	TOTAL SHEETS	SHEET NO.
599	(83MFT)DM	ROCK ISLAND	36	1
		ILLINOIS	CONTRACT NO. 64L35	

D-92-053-16



STATE OF ILLINOIS
 DEPARTMENT OF TRANSPORTATION
 DIVISION OF HIGHWAYS

SUBMITTED Oct 20, 2017
Kevin Marchek
 DEPUTY DIRECTOR OF HIGHWAYS, REGION ENGINEER

Nov 30, 2017
Marian M. Addie
 ENGINEER OF DESIGN AND ENVIRONMENT

Nov 30, 2017
 DIRECTOR OF TRANSPORTATION DEVELOPMENT

PRINTED BY THE AUTHORITY
 OF THE STATE OF ILLINOIS

PROJECT ENGINEER : FAITH DUNCAN
 STUDIES AND PLANS SQUAD ENGINEER : TYLER GOULD (815-284-5945)

CONTRACT NO. 64L35

REV

GENERAL NOTES

The removal of Bituminous Surfacing less than 6 inch thickness not on a rigid type base removed in conjunction with the base shall be removed as EARTH EXCAVATION. The removal of Bituminous Surfacing on a rigid type base or a thickness of 6 inches or more on a flexible base removed in conjunction with the base shall be included in the contract unit price for PAVEMENT REMOVAL of the type specified.

The final top 4 inches of soil in any right-of-way area disturbed by the Contractor must be capable of supporting vegetation. The soil must be from the A horizon (zero to 2' deep) of soil profiles of local soils. The cost of this work shall be included in the unit prices bid and no additional compensation will be allowed.

The topsoil excavation quantities have been adjusted to allow for 25% shrinkage of topsoil between removal and replacement.

All Borrow/Waste/Use sites must be approved by the Department prior to removing any material from the project or initiating any earthmoving activities, including temporary stockpiling outside the limits of construction.

The Contractor shall seed all disturbed areas within the project limits. Seeding Class 4 or 2A shall be used, except in front of properties where the grass will be mowed, then use Seeding, Class 1A. Class 2A shall be used on front slopes and ditch bottoms. Class 4 shall be used behind Type A gutter, on all backslopes and areas behind the backslope, and beyond the toe of front slope on fill sections without ditches.

Fertilizer Nutrients shall be applied at the rate specified in Sections 250 and 252 of the Standard Specifications. This shall be included in the cost of the SEEDING or SODDING.

The Contractor shall be responsible for locating and protecting utility property during construction operations as outlined in Article 107.39 of the Standard Specifications. A minimum of 48 hours advance notice is required for non-emergency work. The JULIE number is 800-892-0123. The following listed utilities located within the project limits or immediately adjacent to the project construction limits are members of JULIE:

AT&T (309) 757-4707
 MidAmerican Energy Company – gas (563) 333-8706
 MidAmerican Energy Company - electric (309) 793-3760

IDOT is not a member of JULIE. If you are near any overhead lighting, intersection lighting or traffic signals, contact the IDOT Traffic Office at 815/284-5469 at least 48 hours prior to work.

The well on site must be sealed and the septic must be removed adhering to the applicable county, state and federal laws for this work. The engineer needs to be assured contact has been made with the Rock Island County Health Department before any work is done on the well or septic. The contractor is responsible for obtaining all the necessary permits from Rock Island County and any other entity applicable. If the buildings are going to be demolished before the septic and well, the septic and well need to be marked extensively. Written and verbal guidance from Rock Island County pertaining to permit compliance shall be followed. This work shall be included in the cost of REMOVING EXISTING SEPTIC TANK and SEALING ABANDONED WATER WELLS.

All basement walls, floors, and footings that are applicable to each building site shall be removed completely and backfilled using suitable onsite granular material as described in Section 205 of the Illinois Standard Specifications for Road and Bridge Construction. All attached utilities, debris piles, posts, and landscaping items shall be removed to leave the building lot completely clear. This work shall be included in the cost of BUILDING REMOVAL 1 and BUILDING REMOVAL 2.

All potential water transferring conduits shall be removed during the grading processes. These conduits include but are not limited to any pipes underground, aggregate bases throughout the property, and any foreign materials that direct water. This work shall be included in the cost of EARTH EXCAVATION.

Suitable earth, stone, and boulders as described in Section 205 of the Illinois Standard Specifications for Road and Bridge Construction naturally occurring within the cut section may be placed in fill areas. These fill areas shall be prepared and performed in accordance with Section 205 of the Illinois Standard Specifications for Road and Bridge Construction.

Mailbox removal shall be included in the cost of BUILDING REMOVAL NO. 1.

Erosion control seeding and seeding, class 4 shall be applied simultaneously and uniformly at a prescribed rate using the methods and rates from section 250 of the Illinois Standard Specifications for Road and Bridge Construction manual.

Tree planting layout shall be performed by the District Roadside Management Specialist. Mulch shall be placed 4" thick and to the diameter around the tree as shown on District Standard 92.1. The Mulch shall be hardwood wood chips placed on weed barrier fabric. This work shall be included in the cost of the tree.

Excess trees that cannot be planted along the IL 92 project limits shall be planted at alternative locations in Rock Island County as determined by the District Roadside Management Specialist.

A schedule of quantities is not provided. Quantities are called out on plan sheet, where applicable.

COMMITMENTS

Tree removals shall be performed after October 1st and before April 1st.

A biologically sensitive area is present on this project. This sensitive site is delineated in the plan sheets and shall not be disturbed by the project. TEMPORARY FENCE shall be used to mark this area in the field and shall be placed before any grading work is performed.

FILE NAME = 64L35.GN.DOCX	USER NAME =	DESIGNED - Engineering Systems	REVISED -	STATE OF ILLINOIS DEPARTMENT OF TRANSPORTATION	GENERAL NOTES					ROUTE	SECTION	COUNTY	TOTAL SHEETS	SHEET NO.
	PLOT SCALE =	DRAWN -	REVISED -							FAP 599 (IL 92)	(83 MFT)DM	Rock Island	36	2
	PLOT DATE = 10/20/2017 12:56 PM	CHECKED -	REVISED -							CONTRACT NO. 64L35				
	DATE = 10/20/2017 12:42 PM	REVISED -			SCALE	SHEET NO.	OF	SHEETS	STA.	TO STA.	ILLINOIS	FED. AID PROJECT		

SUMMARY OF QUANTITIES

CODE NUMBER	ITEM	UNITS	RURAL	
			80 % FEDERAL	20% STATE
			0044	
			QUANTITY	
20100110	TREE REMOVAL (6 TO 15 UNITS DIAMETER)	UNIT	82	
20100210	TREE REMOVAL (OVER 15 UNITS DIAMETER)	UNIT	249	
20101000	TEMPORARY FENCE	FOOT	225	
20200100	EARTH EXCAVATION	CU YD	1025	
20400800	FURNISHED EXCAVATION	CU YD	350	
21101615	TOPSOIL FURNISH AND PLACE, 4"	SQ YD	2350	
25100900	TURF REINFORCEMENT MAT	SQ YD	4774	
28000250	TEMPORARY EROSION CONTROL SEEDING	POUND	165	
28000400	PERIMETER EROSION CONTROL BARRIER	FOOT	1612	
44000200	DRIVEWAY PAVEMENT REMOVAL	SQ YD	312	
67100100	MOBILIZATION	L SUM	1	
* 67201000	SEALING ABANDONED WATER WELLS	EACH	1	
* 66900200	NON-SPECIAL WASTE DISPOSAL	CU YD	2010	

* SPECIALTY ITEMS

FILE NAME =	USER NAME = gouldm	DESIGNED -	REVISED -	STATE OF ILLINOIS DEPARTMENT OF TRANSPORTATION	SUMMARY OF QUANTITIES		F.A.P. RTE.	SECTION	COUNTY	TOTAL SHEETS	SHEET NO.	
pw\l\084EBIDINTEG\Illinois.gov\WIDOT\Documents\IDOT Offices\District 2\Projects\0205\Drawings\6AD\sheet\0205216-sht-soq.dgn		CHECKED -	REVISED -		SCALE: _____	SHEET _____ OF _____ SHEETS	STA. _____ TO STA. _____	559	(83MFT)DM	ROCK ISLAND	36	3
Default	PLOT DATE = Oct-20-2017 10:38:01 AM	DATE -	REVISED -						ILLINOIS FED. AID PROJECT CONTRACT NO. 64L35			

3

SUMMARY OF QUANTITIES

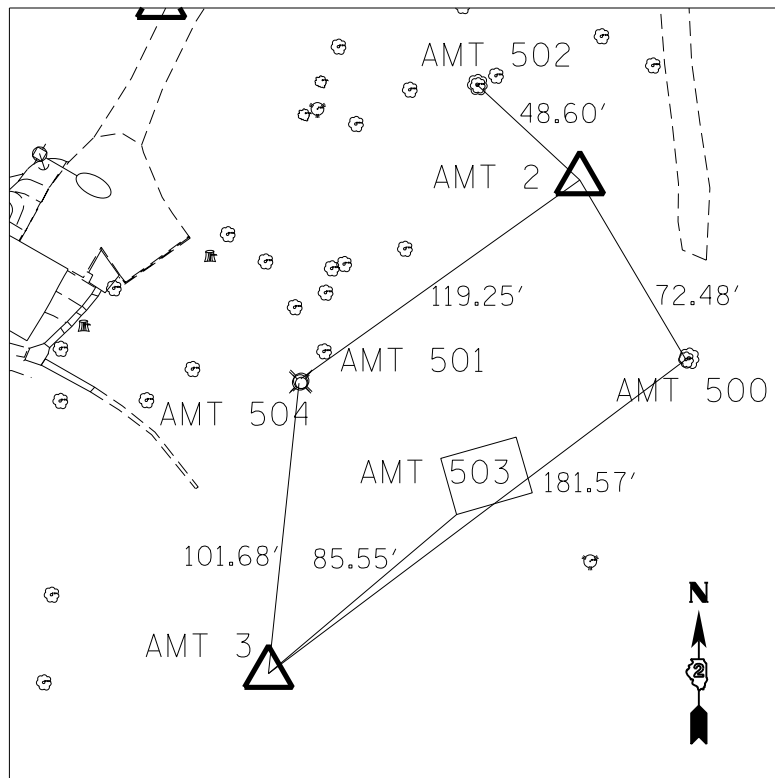

			RURAL
			80 % FEDERAL
			20% STATE
			0044
CODE NUMBER	ITEM	UNITS	QUANTITY
* 66900450	SPECIAL WASTE PLANS AND REPORTS	L SUM	1
* 66900530	SOIL DISPOSAL ANALYSIS	EACH	1
* A2000114	TREE, ACER X FREEMANII AUTUMN BLAZE (AUTUMN BLAZE FREEMAN MAPLE) 1-3/4" CALIPER, BALLED AND BURLAPPED	EACH	6
* A2005814	TREE, PLATANUS OCCIDENTALIZ (SYCAMORE), 1-3/4" CALIPER, BALLED AND BURLAPPED	EACH	6
* B2004114	TREE, MALUS PRAIRIFIRE (PRAIRIFIRE CRABAPPLE), 1-3/4" CALIPER, TREE FORM, BALLED AND BURLAPPED	EACH	7
* X0488100	REMOVING EXISTING SEPTIC TANK	EACH	1
* X1900007	SEEDING, CLASS 5C	ACRE	1.40
X3400004	RETAINING WALL REMOVAL	FOOT	275
Z0007601	BUILDING REMOVAL NO. 1	L SUM	1
Z0007602	BUILDING REMOVAL NO. 2	L SUM	1
* Z0049901	REMOVAL AND DISPOSAL OF NON-FRIABLE ASBESTOS, BUILDING NO. 1	L SUM	1
* Z0049902	REMOVAL AND DISPOSAL OF NON-FRIABLE ASBESTOS, BUILDING NO. 2	L SUM	1

* SPECIALTY ITEMS

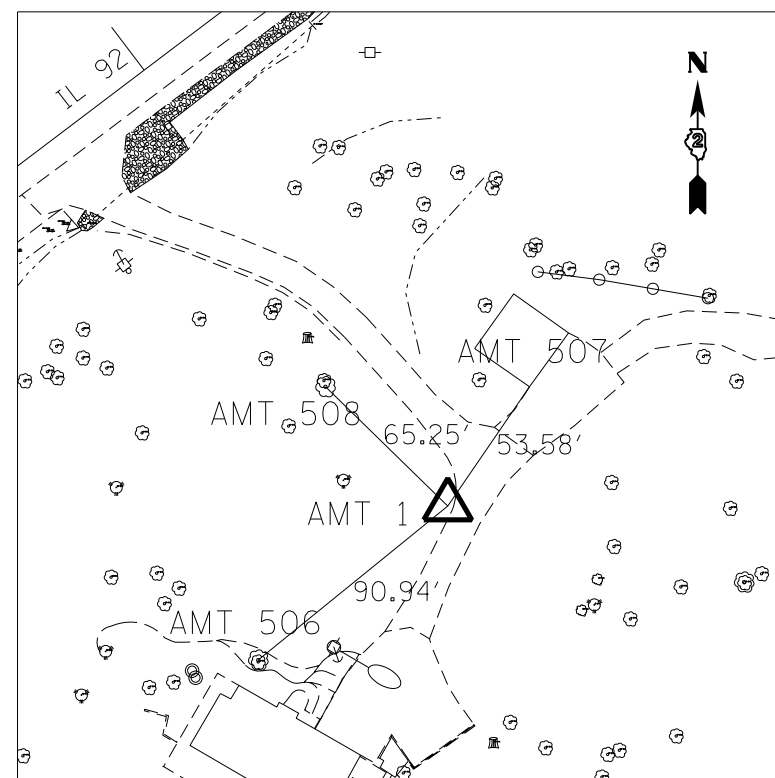
FILE NAME =	USER NAME = gouldtm	DESIGNED -	REVISED -	STATE OF ILLINOIS DEPARTMENT OF TRANSPORTATION	SUMMARY OF QUANTITIES	F.A.P. RTE.	SECTION	COUNTY	TOTAL SHEETS	SHEET NO.	
pw:\IL\04EBIDINTEG\Illinois.gov\PWIDOT\Documents\DOT Offices\District 2\Projects\0205316\0205316-ght-soc.dgn		CHECKED -	REVISED -			559	(83MFT)DM	ROCK ISLAND	36	4	
Default	PLOT SCALE = 100.0000' / in.	DATE -	REVISED -			SCALE: _____ SHEET _____ OF _____ SHEETS STA. _____ TO STA. _____		CONTRACT NO. 64L35			
	PLOT DATE = Oct-20-2017 10:36:33 AM	DATE -	REVISED -			ILLINOIS FED. AID PROJECT					

REV

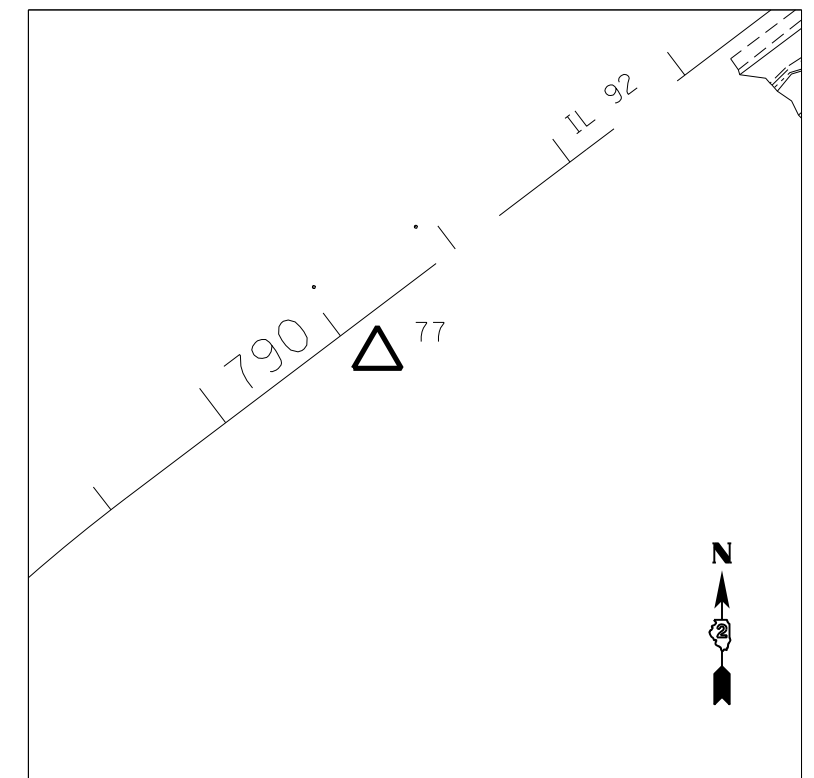
CONTROL SHEETS



CONTROL POINTS



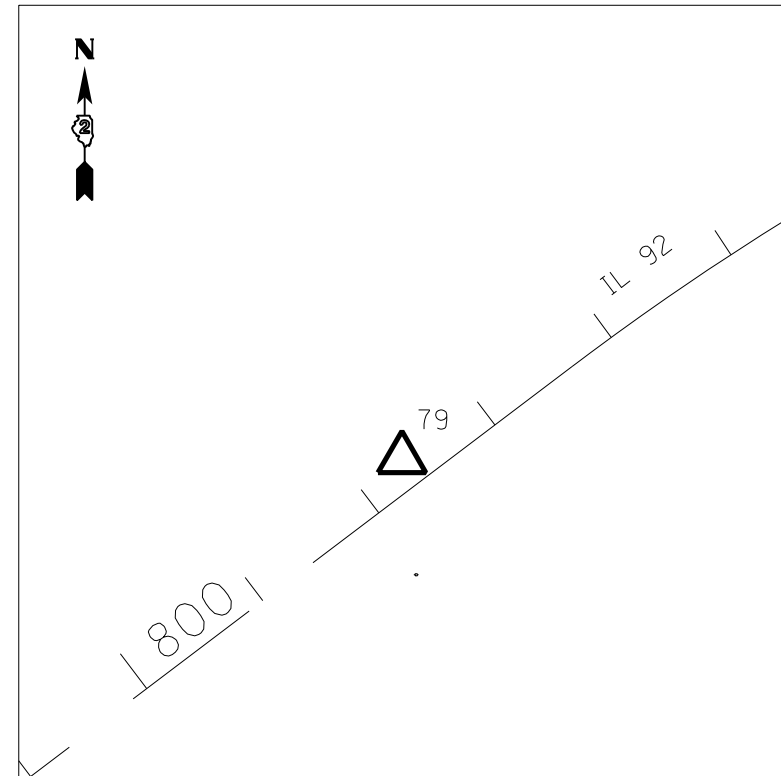
CONTROL POINTS



CONTROL POINTS

FILE NAME =	USER NAME = gouldm	DESIGNED - _____	REVISED - _____	STATE OF ILLINOIS DEPARTMENT OF TRANSPORTATION	HORIZONTAL AND VERTICAL CONTROL		F.A.P. RTE.	SECTION	COUNTY	TOTAL SHEETS	SHEET NO.
Default	PLLOT SCALE = 1000.0000' / in.	CHECKED - _____	REVISED - _____				599	(83MFT)DM	ROCK ISLAND	36	5
	PLLOT DATE = Jun-23-2017 08:38:29 AM	DATE - _____	REVISED - _____		SCALE: _____ SHEET ____ OF ____ SHEETS STA. _____ TO STA. _____		ILLINOIS FED. AID PROJECT		CONTRACT NO. 64L35		

CONTROL SHEETS



CONTROL POINTS

SWING TIES							
POINT	NORTH	EAST	ELEVATION	CHAIN	STATION	OFFSET	DESCRIPTION
AMT500	1738457	2121343	653.113	IL 92	797+62.42	405.2755' RT	SWING TIE NAIL-TREE
AMT501	1738449	2121208	655.111	IL 92	796+52.40	329.3060' RT	SWING TIE NAIL-LIGHT POLE
AMT502	1738552	2121269	653.883	IL 92	797+62.60	285.4732' RT	SWING TIE NAIL-TREE
AMT503	1738403	2121262	651.553	IL 92	796+66.88	400.0463' RT	SWING TIE CORNER OF BUILDING
AMT504	1738449	2121208	656.98	IL 92	796+52.40	329.3060' RT	SWING TIE NAIL-LIGHT POLE
AMT505	1738297	2121199	651.726	IL 92	795+52.70	446.5578' RT	SWING TIE NAIL-TREE
AMT506	1738523	2121089	625.941	IL 92	796+01.83	199.8951' RT	SWING TIE NAIL-TREE
AMT507	1738625	2121190	620.375	IL 92	797+43.04	179.6670' RT	SWING TIE CORNER OF BUILDING
AMT508	1738624	2121114	608.048	IL 92	796+82.73	134.0157' RT	SWING TIE NAIL-TREE

BENCHMARKS

POINT	NORTH	EAST	ELEVATION	CHAIN	STATION	OFFSET	DESCRIPTION
68803495	1738776	2121022	581.883	IL 92	797+00.74	41.8898' LT	RICO 20 VERTICAL CONTROL ONLY
65709290	1738290	2131493	555.02	IL 92	904+86.44	56.8208' RT	ROC92-3A HORIZONTAL AND VERTICAL CONTROL
65723075	1738142	2134112	563.81	IL 92	931+06.33	37.3626' RT	ROC92-3B HORIZONTAL AND VERTICAL CONTROL

CONTROL POINTS

POINT	NORTH	EAST	ELEVATION	CHAIN	STATION	OFFSET	DESCRIPTION
78	1738812	2121169	573.647	IL 92	798+39.54	17.6847' RT	REBAR W/ CAP
77	1738367	2120594	630.665	IL 92	791+12.62	25.8140' RT	REBAR W/ CAP
79	1739081	2121462	558.301	IL 92	802+35.05	20.0265' LT	REBAR W/ CAP
AMT1	1738580	2121160	614.569	IL 92	796+92.20	196.5926' RT	5/8" REBAR W/ CAP
AMT2	1738519	2121305	653.95	IL 92	797+71.15	333.2058' RT	5/8" REBAR W/ CAP
AMT3	1738348	2121197	652.136	IL 92	795+81.46	404.5925' RT	5/8" REBAR W/ CAP

REMOVAL DETAILS

REMOVAL OF THE WALKING PATHS AND ALL ANCILLARY ITEMS NOT ACCOUNTED FOR SHALL BE PAID UNDER THE BUILDING REMOVAL PAY ITEMS.

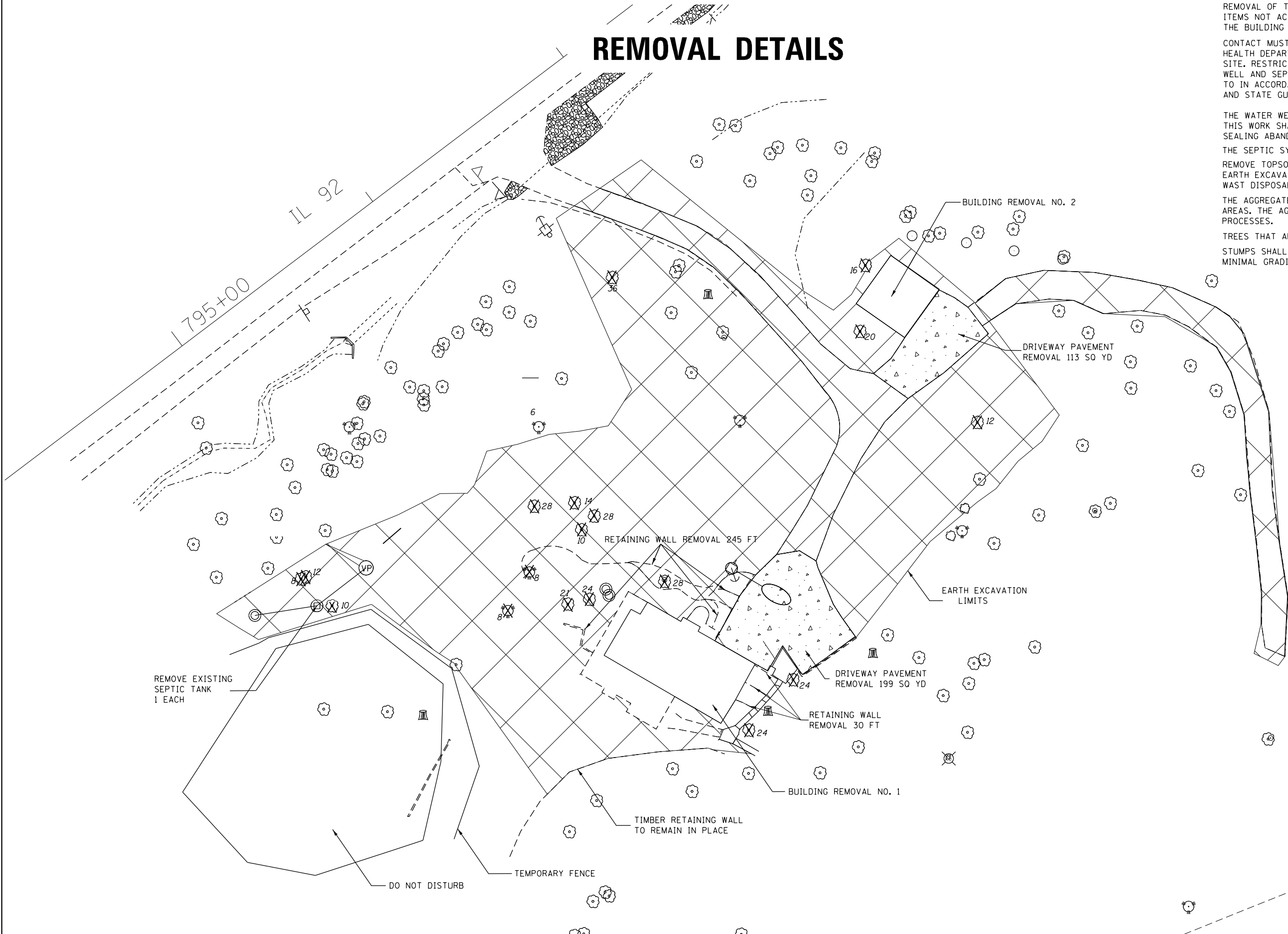
CONTACT MUST BE MADE WITH THE ROCK ISLAND COUNTY HEALTH DEPARTMENT PRIOR TO WORK COMMENCING ON THE SITE. RESTRICTIONS, PROCEDURES, AND PERMITS FOR THE WELL AND SEPTIC WORK SHALL BE COMPLETED AND ADHERED TO IN ACCORDANCE WITH ROCK ISLAND COUNTY, FEDERAL AND STATE GUIDELINES.

THE WATER WELL SHALL BE SEALED NOT REMOVED. THIS WORK SHALL BE PAID FOR AS SEALING ABANDONED WATER WELLS.

THE SEPTIC SYSTEM SHALL BE COMPLETELY REMOVED. REMOVE TOPSOIL AND PLACE, INCIDENTAL TO EARTH EXCAVATION OUTSIDE NON-SPECIAL WAST DISPOSAL AREAS.

THE AGGREGATE DRIVEWAYS SHALL NOT BE BURIED IN FILL AREAS. THE AGGREGATE SHALL BE REMOVED BEFORE THE FILL PROCESSES.

TREES THAT ARE NOT MARKED FOR REMOVAL SHALL BE SAVED STUMPS SHALL BE LEFT INTACT IN AREAS OF MINIMAL GRADING



REMOVE EXISTING SEPTIC TANK 1 EACH

IL 92
795+00

RETAINING WALL REMOVAL 245 FT

DRIVEWAY PAVEMENT REMOVAL 113 SQ YD

EARTH EXCAVATION LIMITS

DRIVEWAY PAVEMENT REMOVAL 199 SQ YD




RETAINING WALL REMOVAL 30 FT

BUILDING REMOVAL NO. 1

TIMBER RETAINING WALL TO REMAIN IN PLACE

DO NOT DISTURB

TEMPORARY FENCE

-  EARTH EXCAVATION
-  DRIVEWAY PAVEMENT REMOVAL
-  TREE REMOVAL

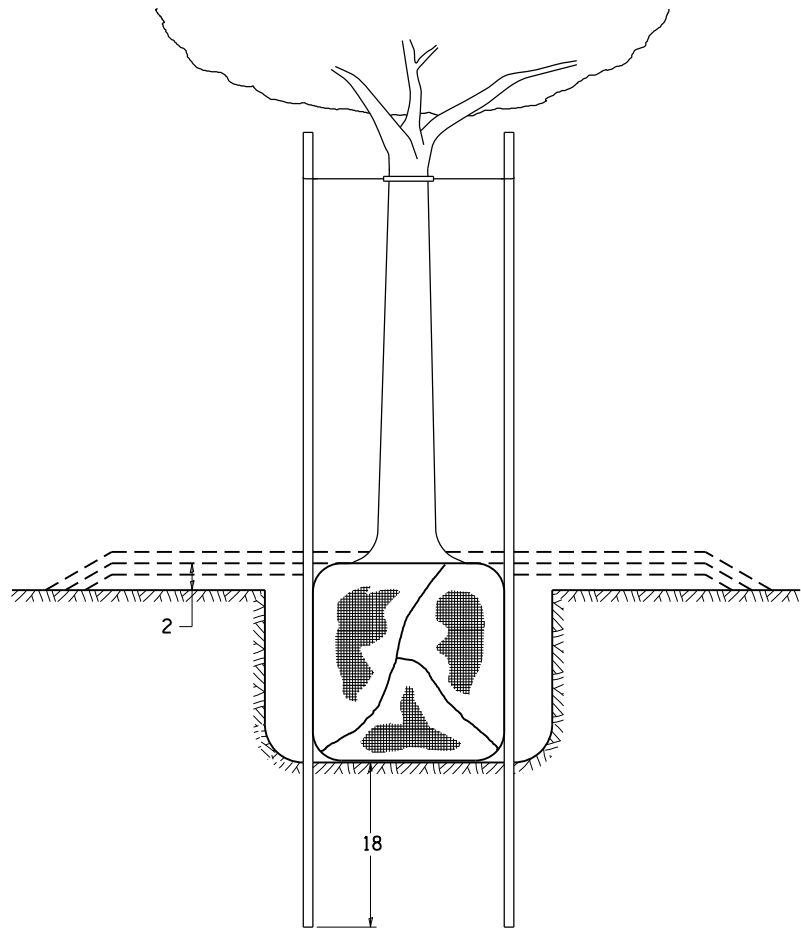
FILE NAME =	USER NAME = gouldtm	DESIGNED - _____	REVISED - _____
pw:\IL\084EBIDINTEG\Illinois.gov\PI\DOT\Documents\DOT Offices\District 2\Projects\0205316\Drawings\0205316-shr-remove\REVISED - _____			
Default	PLOT SCALE = 40.0000' / in.	CHECKED - _____	REVISED - _____
	PLOT DATE = Oct-20-2017 09:37:56 AM	DATE - _____	REVISED - _____

STATE OF ILLINOIS
DEPARTMENT OF TRANSPORTATION

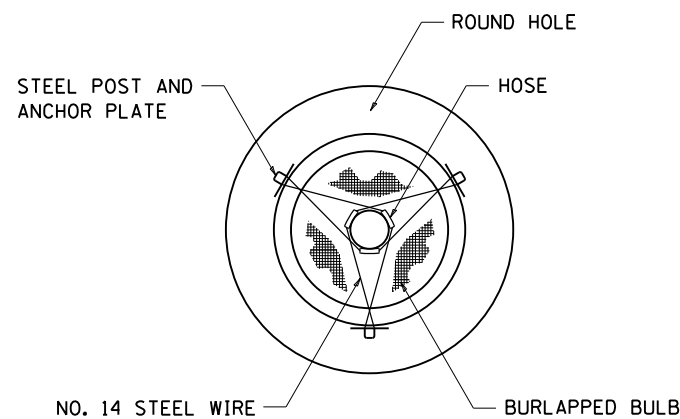
REMOVAL DETAILS	
SCALE: _____	SHEET _____ OF _____ SHEETS
STA. _____	TO STA. _____

F.A.P. RTE.	SECTION	COUNTY	TOTAL SHEETS	SHEET NO.
599	(83MFT)DM	ROCK ISLAND	36	9
CONTRACT NO. 64L35				
ILLINOIS FED. AID PROJECT				

DETAILS OF PLANTING AND BRACING TREES

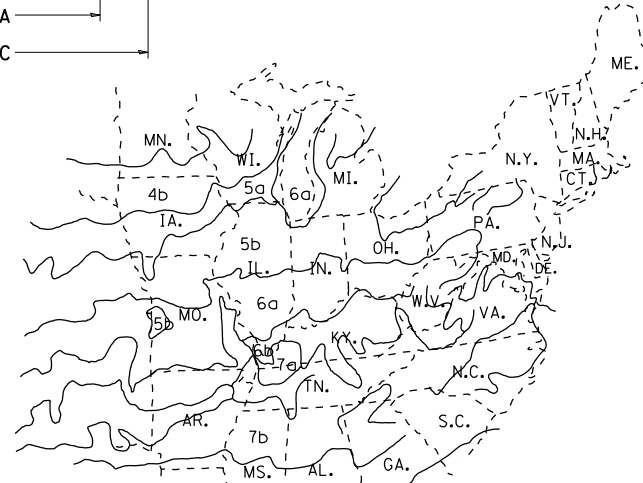
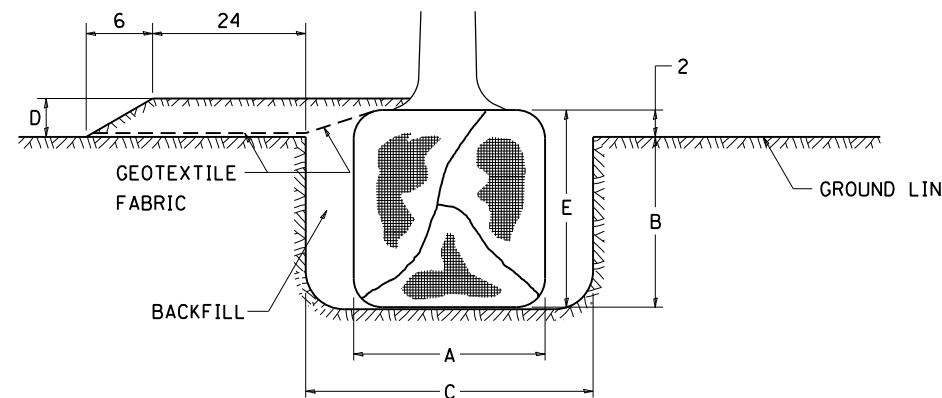


TREES SMALLER THAN 4 1/2 IN DIAMETER



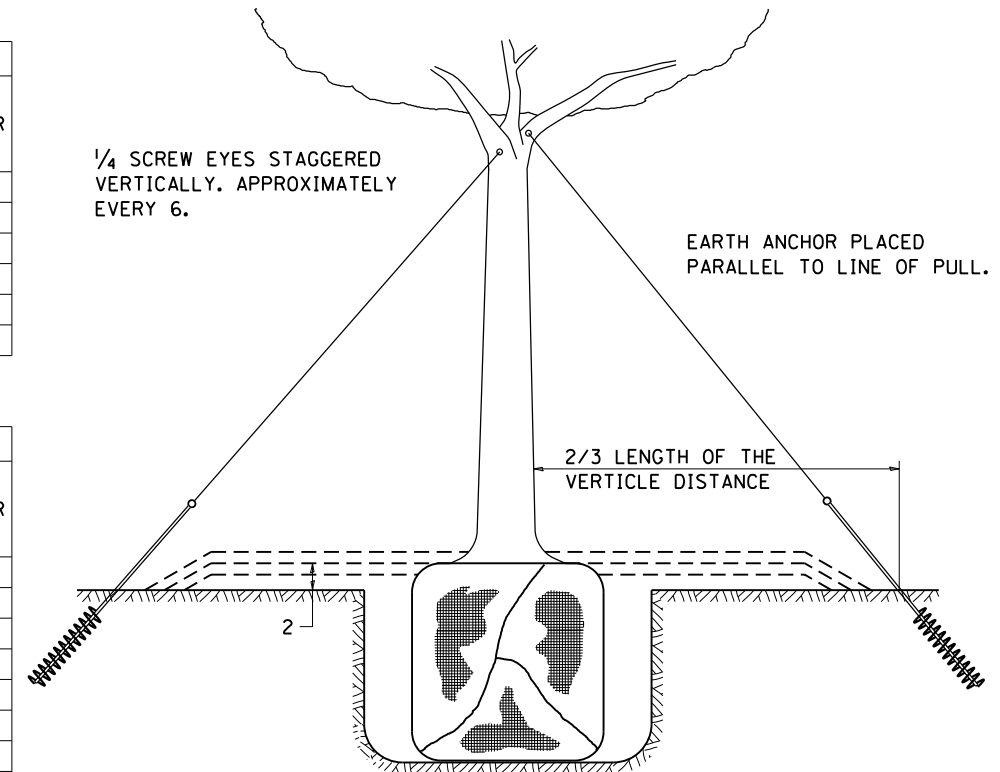
SMALL	A	B	C	D	E	F
TREE SIZE	DIAMETER OF BALL OR ROOT SYS.	DEPTH OF HOLE EXCAVATION	WIDTH OF HOLE EXCAVATION	THICKNESS OF MULCH COVER	DEPTH OF BALL OR ROOT SYS.	VOLUME OF MULCH COVER CU. YDS.
5'-6'	16	10	30	4	12	0.54
5'-6' BB	16	10	30	4	12	0.54
6'-7' BB	18	12	30	4	14	0.54
7'-8' BB	20	11	30	4	13	0.54
8'-10' BB	24	14	36	4	16	0.61
10'-12' BB	26	15	36	4	17	0.61

LARGE	A	B	C	D	E	F
TREE SIZE	DIAMETER OF BALL OR ROOT SYS.	DEPTH OF HOLE EXCAVATION	WIDTH OF HOLE EXCAVATION	THICKNESS OF MULCH COVER	DEPTH OF BALL OR ROOT SYS.	VOLUME OF MULCH COVER CU. YDS.
0-2	20	11	36	4	13	0.61
2-2 1/2 BB	24	14	48	4	16	0.78
2 1/2-3 BB	28	17	48	4	19	0.78
3-3 1/2 BB	32	17	60	4	19	0.96
3 1/2-4 BB	36	20	60	4	22	0.96
4-4 1/2 BB	40	22	72	4	24	1.16
4 1/2-5 BB	44	24	72	4	26	1.16
5-5 1/2 BB	48	27	84	4	29	1.38

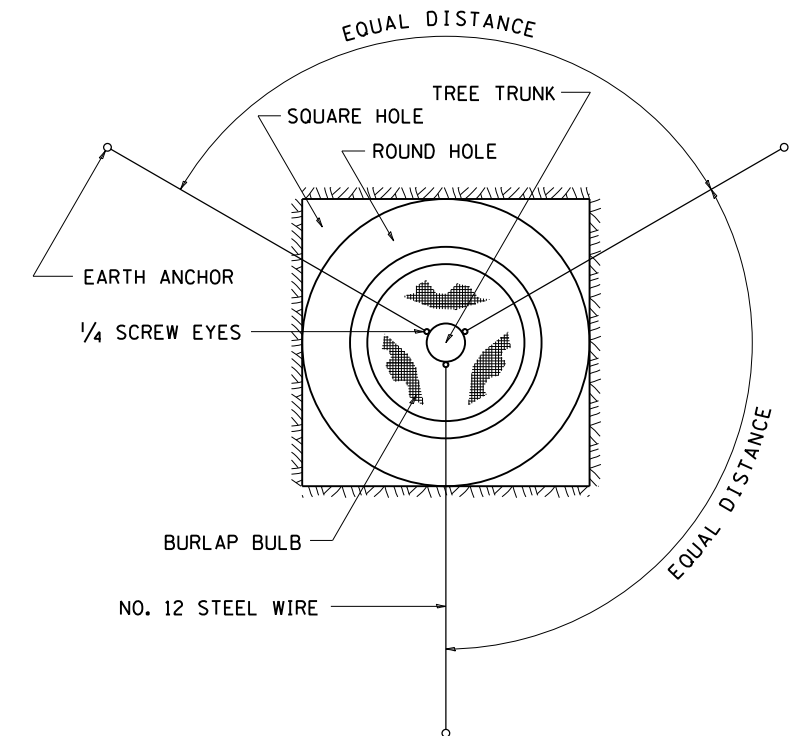


PLANT HARDINESS ZONE MAP

U.S. DEPARTMENT OF AGRICULTURE
AGRICULTURAL RESEARCH SERVICE
PUBLICATION NO. 814



TREES OVER 4 1/2 IN DIAMETER

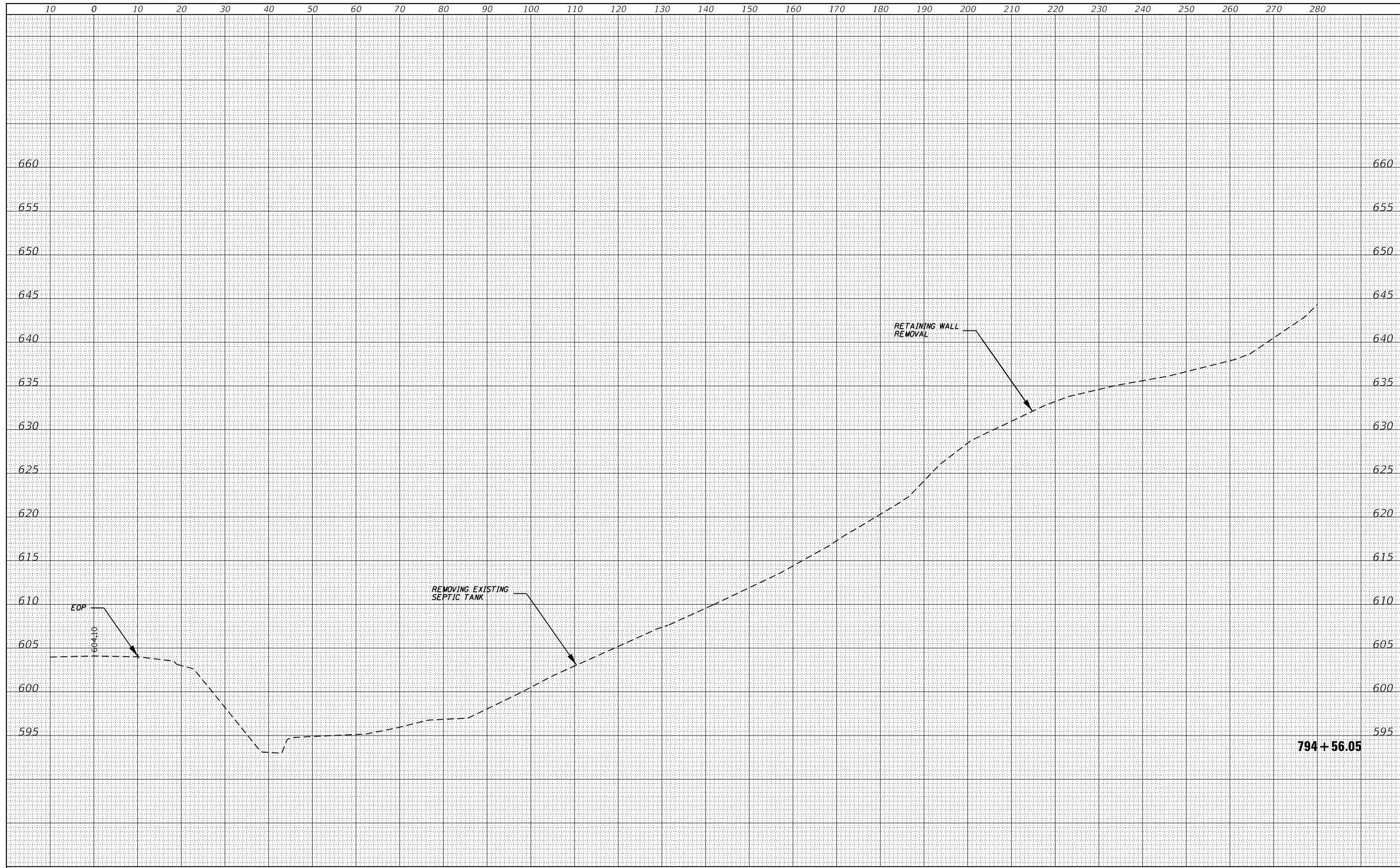


ALL DIMENSIONS ARE IN INCHES
UNLESS OTHERWISE NOTED.

FILE NAME =	USER NAME = gouldtm	DESIGNED -	REVISED - 10-18-11	STATE OF ILLINOIS DEPARTMENT OF TRANSPORTATION	REGION 2 / DISTRICT 2 STANDARD	F.A.P. RTE. 559	SECTION (83MF)DM	COUNTY ROCK ISLAND	TOTAL SHEETS 36	SHEET NO. 11	
PLOT SCALE = 100.2439' / in.	CHECKED -	REVISED -	SCALE: _____			SHEET NO. ___ OF ___ SHEETS	STA. _____ TO STA. _____	C-92-079-16		CONTRACT NO. 64L35	
PLOT DATE = Aug-09-2017 03:28:08 PM	DATE -	REVISED -	FED. ROAD DIST. NO. _____ ILLINOIS FED. AID PROJECT								
DETAILS OF PLANTING AND BRACING TREES											

DATE	
BY	
FINAL SURVEY	SURVEYED
NOTE BOOK	PLOTTED
NO.	TEMPLATE
	AREAS CHECKED

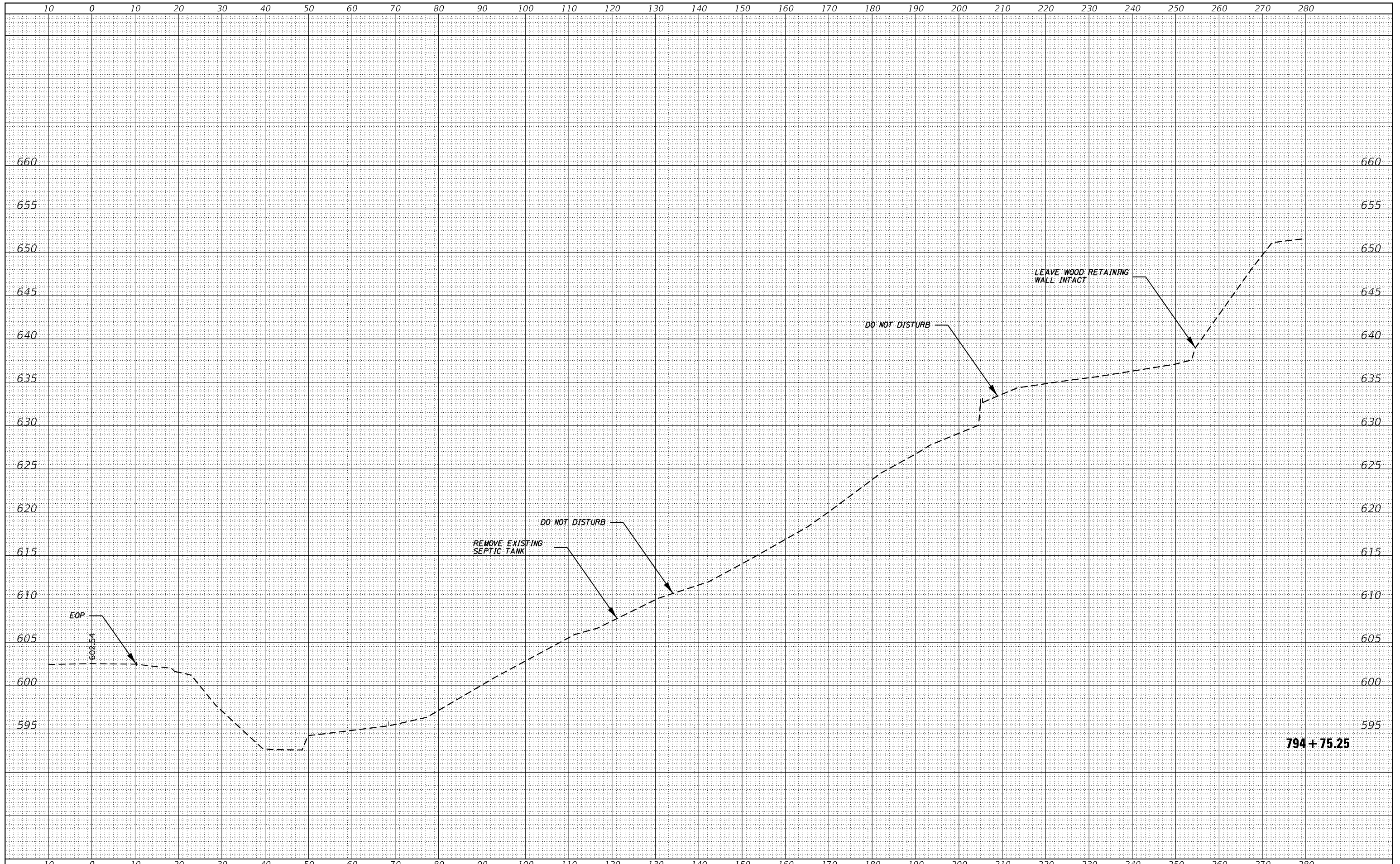
DATE	
BY	
ORIGINAL SURVEY	SURVEYED
NOTE BOOK	PLOTTED
NO.	TEMPLATE
	AREAS CHECKED



FILE NAME =	USER NAME = gouldtm	DESIGNED -	REVISED -	STATE OF ILLINOIS DEPARTMENT OF TRANSPORTATION	PARCEL EXCAVATION CROSS SECTIONS			F.A.P. RTE.	SECTION	COUNTY	TOTAL SHEETS	SHEET NO.
pw:\l084EB\INTEG.illinois.gov\PWIDOT\Documents\IDOT	offices\District 2\Projects\D205316\CADData\CADsheets\02	DRAWN - xsshldgn	REVISED -					599	(83MFT)DM	ROCK ISLAND	36	12
Default:	PLOT SCALE = 20.0448' / in.	CHECKED -	REVISED -					CONTRACT NO. 64L35				
	PLOT DATE = Oct-20-2017 09:54:35 AM	DATE -	REVISED -					SCALE:	SHEET	OF	SHEETS	STA. 794+56.05

DATE	
BY	
FINAL SURVEY	SURVEYED
NOTE BOOK	PLOTTED
NO.	TEMPLATE
	AREAS
	CHECKED

DATE	
BY	
ORIGINAL SURVEY	SURVEYED
NOTE BOOK	PLOTTED
NO.	TEMPLATE
	AREAS
	CHECKED



FILE NAME = p:\084EBID\INTEG\Illinois.gov\PWIDOT\Documents\IDOT

USER NAME = gouldm
 OFFICES\District 2\Projects\D205316\CADData\CADsheets\02\DRAWN-xsshL.dgn
 PLOT SCALE = 20.0442' / in.
 PLOT DATE = Oct-20-2017 09:55:08 AM

DESIGNED -
 REVISIONS -
 CHECKED -
 DATE -

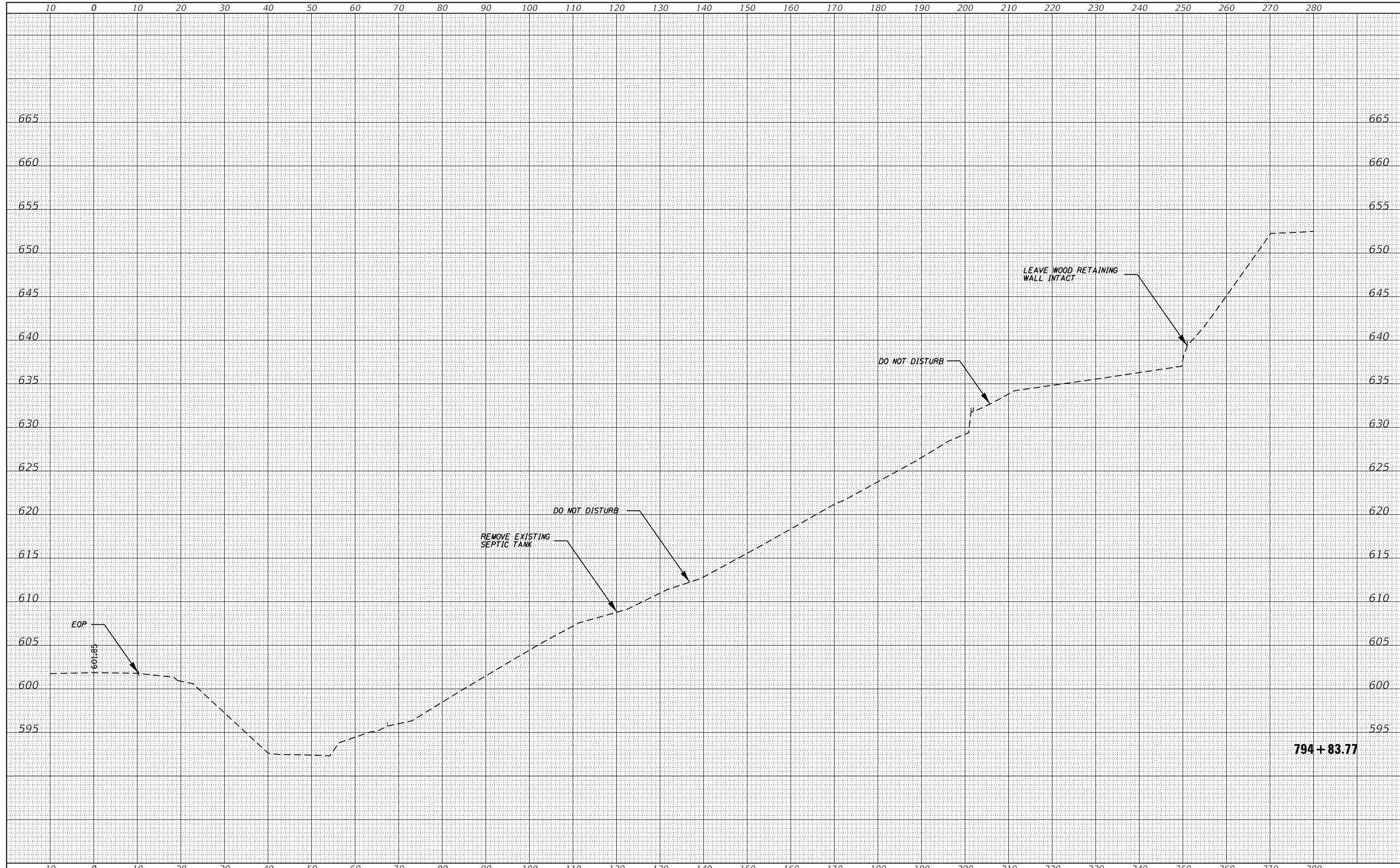
STATE OF ILLINOIS
 DEPARTMENT OF TRANSPORTATION

PARCEL EXCAVATION
 CROSS SECTIONS
 SCALE: SHEET OF SHEETS STA. 794+75.25 TO STA. 794+75.25

F.A.P. RTE.	SECTION	COUNTY	TOTAL SHEETS	SHEET NO.
599	(83MFT)DM	ROCK ISLAND	36	13
CONTRACT NO. 64L35				
ILLINOIS FED. AID PROJECT				

DATE	
BY	
FINAL SURVEY	SURVEYED
NOTE BOOK	PLOTTED
NO.	AREAS CHECKED

DATE	
BY	
ORIGINAL SURVEY	SURVEYED
NOTE BOOK	PLOTTED
NO.	AREAS CHECKED



FILE NAME =	USER NAME = goulkm	DESIGNED -	REVISOR -	F.A.P. RTE.	SECTION	COUNTY	TOTAL SHEETS	SHEET NO.
pw:\IL084EBID\INTEG\Illinois.gov\PWIDOT\Documents\DOT	offices\District 2\Projects\205316\CADData\CADsheets\02	DRAWN -	REVISOR -	599	(83MFT)DM	ROCK ISLAND	36	14
Default	PLOT SCALE = 19.9935' / in.	CHECKED -	REVISOR -	CONTRACT NO. 64L35				
	PLOT DATE = Oct-20-2017 09:56:10 AM	DATE -	REVISOR -	ILLINOIS FED. AID PROJECT				

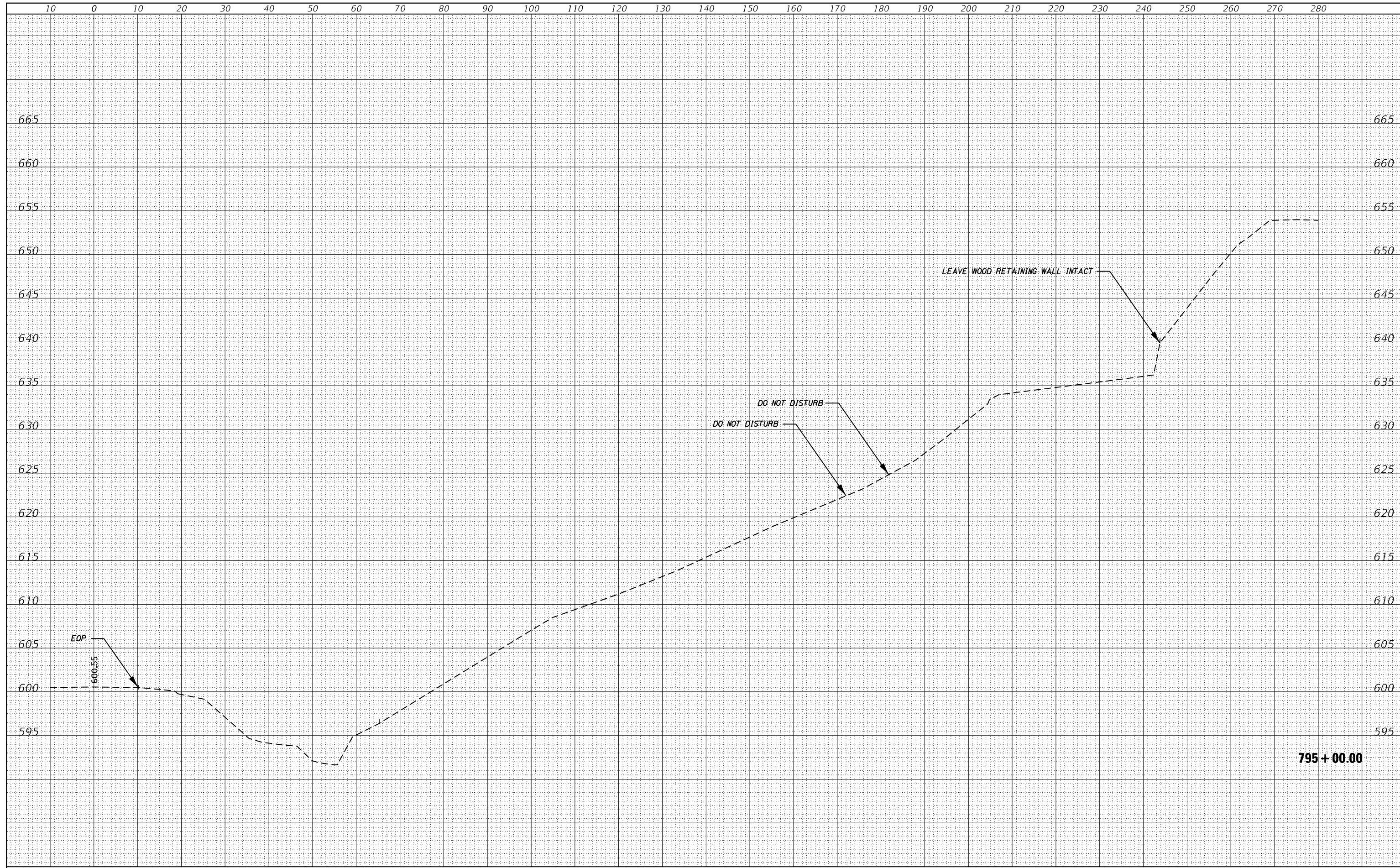
**STATE OF ILLINOIS
DEPARTMENT OF TRANSPORTATION**

**PARCEL EXCAVATION
CROSS SECTIONS**

SCALE: SHEET OF SHEETS STA. 794+83.77 TO STA. 794+83.77

DATE	
BY	
FINAL SURVEY	SURVEYED
NOTE BOOK	PLOTTED
NO.	TEMPLATE
	AREAS CHECKED

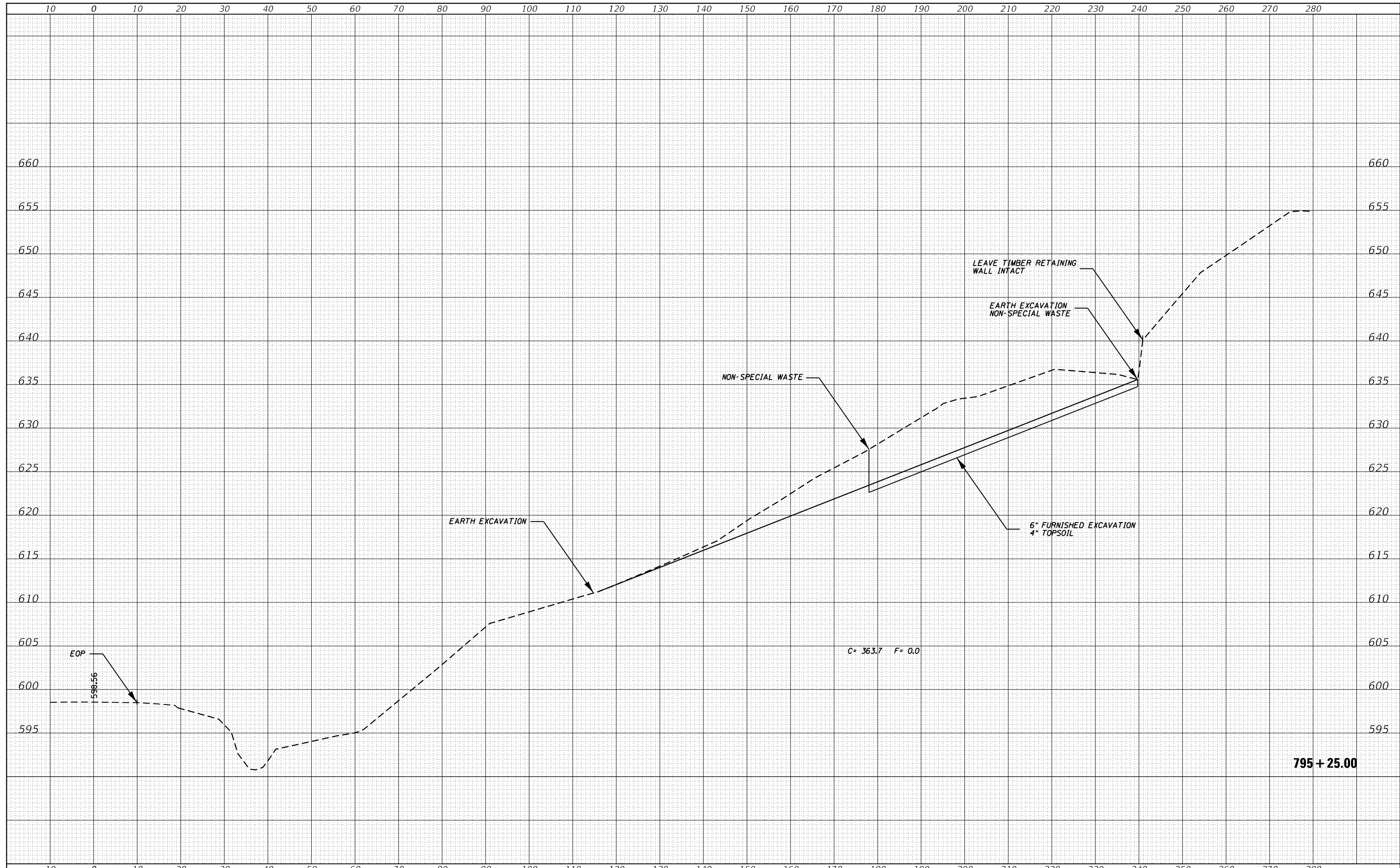
DATE	
BY	
ORIGINAL SURVEY	SURVEYED
NOTE BOOK	PLOTTED
NO.	TEMPLATE
	AREAS CHECKED



FILE NAME =	USER NAME = gouldtm	DESIGNED -	REVISED -	STATE OF ILLINOIS DEPARTMENT OF TRANSPORTATION	PARCEL EXCAVATION CROSS SECTIONS	F.A.P. RTE.	SECTION	COUNTY	TOTAL SHEETS	SHEET NO.	
pw:\l084EB\INTEG.illinois.gov\PWIDOT\Documents\UDOT	offices\District 2\Projects\D205316\CADData\CADsheets\02	CHECKED -	REVISED -			599	(83MFT)DM	ROCK ISLAND	36	15	
Default	PLOT SCALE = 20.0316' / in.	DATE -	REVISED -			CONTRACT NO. 64L35					
	PLOT DATE = Oct-20-2017 09:56:57 AM					SCALE:	SHEET	OF	SHEETS	STA. 795+00.00	TO STA. 795+00.00

DATE	
BY	
SURVEYED	
PLOTTED	
TEMPLATE	
AREAS CHECKED	
FINAL SURVEY	
NOTE BOOK	
NO.	

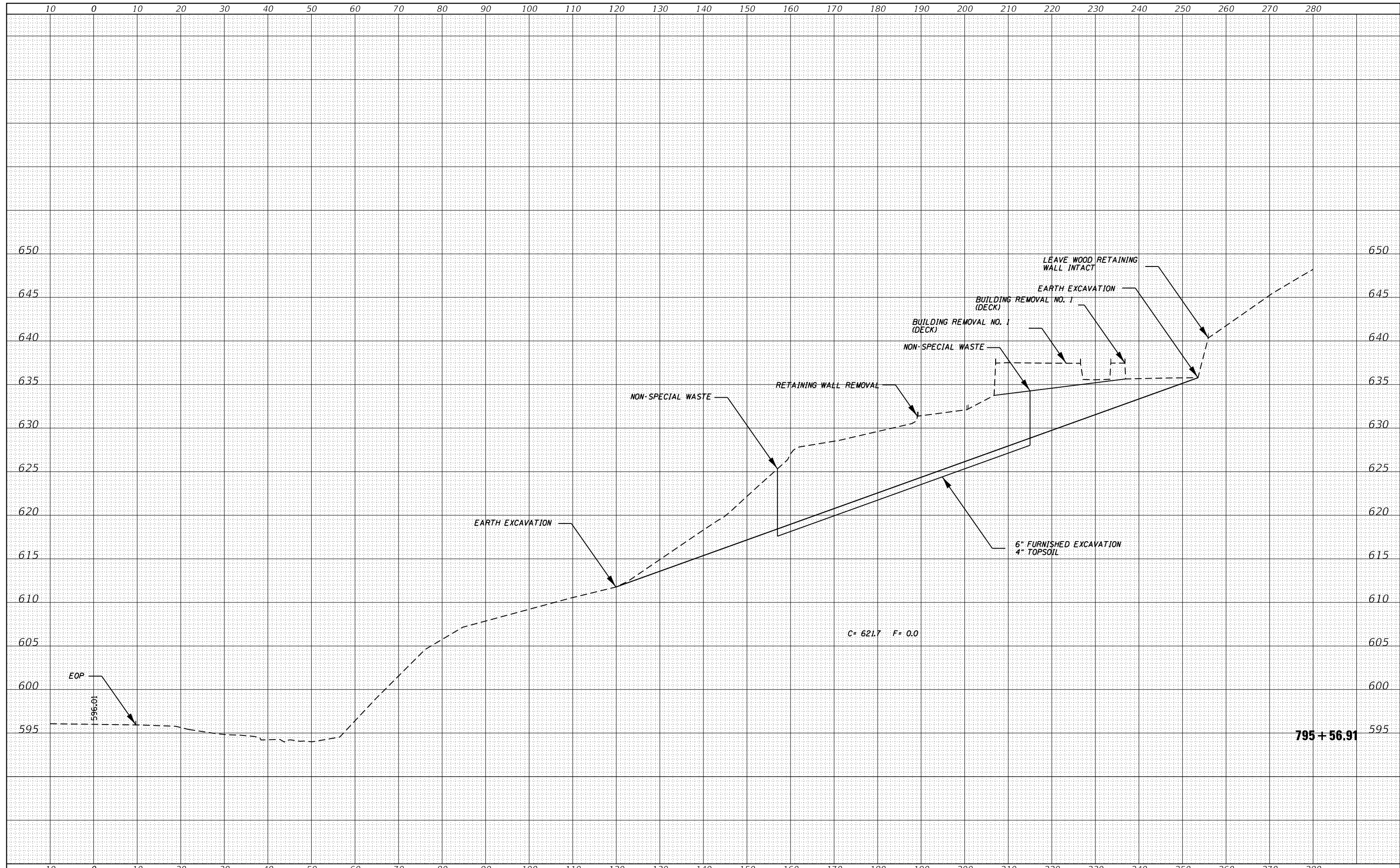
DATE	
BY	
SURVEYED	
PLOTTED	
TEMPLATE	
AREAS CHECKED	
ORIGINAL SURVEY	
NOTE BOOK	
NO.	



FILE NAME =	USER NAME = goukdm	DESIGNED -	REVISOR -	STATE OF ILLINOIS DEPARTMENT OF TRANSPORTATION	PARCEL EXCAVATION CROSS SECTIONS	F.A.P. RTE.	SECTION	COUNTY	TOTAL SHEETS	SHEET NO.
pwa:\l\084EBID\INTEG.illinois.gov\PWIDOT\Documents\DOT	Offices\District 2\Projects\D205316\CADData\CADsheets\2	DRAWN -	REVISOR -			599	(83MFT)DM	ROCK ISLAND	36	16
Default		CHECKED -	REVISOR -			CONTRACT NO. 64L35				
	PLOT DATE = Aug-10-2017 08:26:40 AM	DATE -	REVISOR -			SCALE:	SHEET	OF	SHEETS	STA. 795+25.00

DATE	
BY	
FINAL SURVEY	SURVEYED
NOTE BOOK	PLOTTED
NO.	TEMPLATE
	AREAS CHECKED

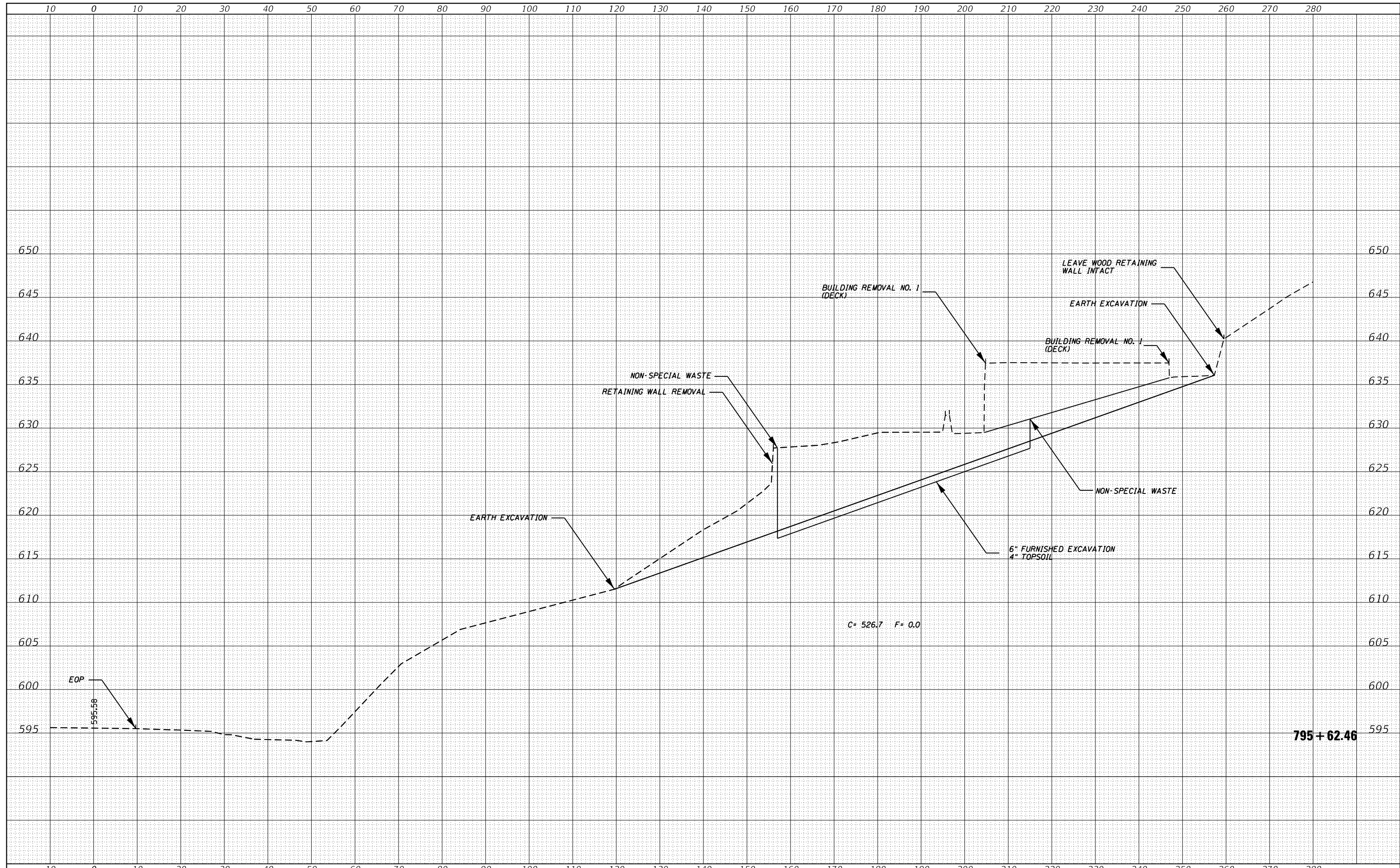
DATE	
BY	
ORIGINAL SURVEY	SURVEYED
NOTE BOOK	PLOTTED
NO.	TEMPLATE
	AREAS CHECKED



FILE NAME =	USER NAME = goukdm	DESIGNED -	REVISOR -	SCALE: 1" = 20.0000' / in.	DATE -	STATE OF ILLINOIS DEPARTMENT OF TRANSPORTATION	PARCEL EXCAVATION CROSS SECTIONS	F.A.P. RTE. 599	SECTION (83MFT)DM	COUNTY ROCK ISLAND	TOTAL SHEETS 36	SHEET NO. 18
Default	PLOT DATE = Aug-10-2017 08:26:42 AM	CHECKED -	REVISOR -					CONTRACT NO. 64L35	ILLINOIS	FED. AID PROJECT		

DATE	
BY	
SURVEYED	
PLOTTED	
TEMPLATE	
AREAS CHECKED	
FINAL SURVEY	
NOTE BOOK	
NO.	

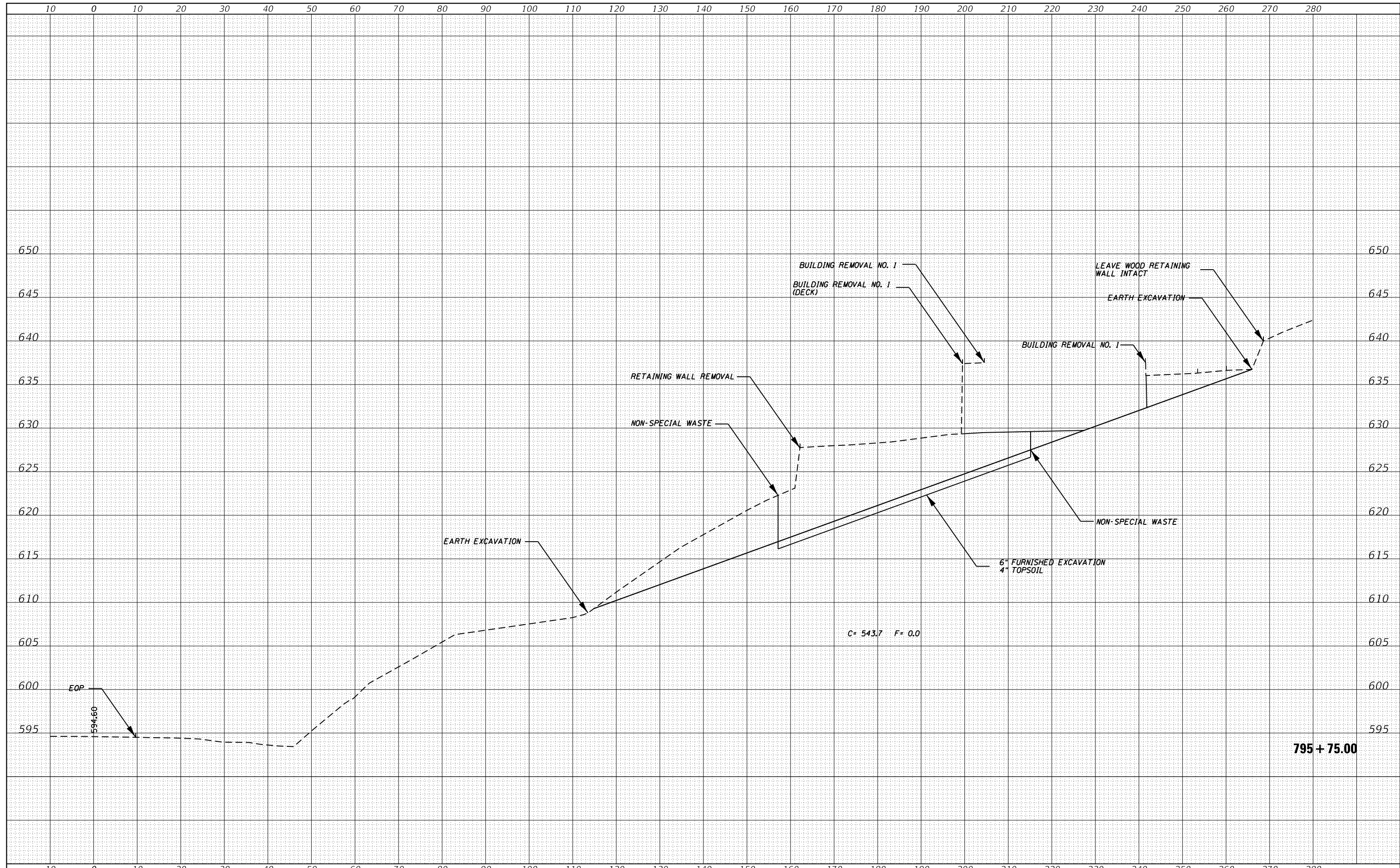
DATE	
BY	
SURVEYED	
PLOTTED	
TEMPLATE	
AREAS CHECKED	
ORIGINAL SURVEY	
NOTE BOOK	
NO.	



FILE NAME =	USER NAME = goukdm	DESIGNED -	REVISD -	STATE OF ILLINOIS DEPARTMENT OF TRANSPORTATION	PARCEL EXCAVATION CROSS SECTIONS	F.A.P. RTE.	SECTION	COUNTY	TOTAL SHEETS	SHEET NO.	
pwa:\l\084EB\INTEG.illinois.gov\PWIDOT\Documents\DOT	Offices\District 2\Projects\D205316\CADData\CADsheets\2	DRAWN -	REVISD -			599	(83MFT)DM	ROCK ISLAND	36	19	
Default		PLOT SCALE = 20.0000 ' / in.	CHECKED -			REVISD -	CONTRACT NO. 64L35				
		PLOT DATE = Aug-10-2017 08:26:42 AM	DATE -			REVISD -	SCALE:	SHEET	OF	SHEETS	STA. 795+62.46

DATE	
BY	
FINAL SURVEY	SURVEYED
NOTE BOOK	PLOTTED
NO.	TEMPLATE
	AREAS CHECKED

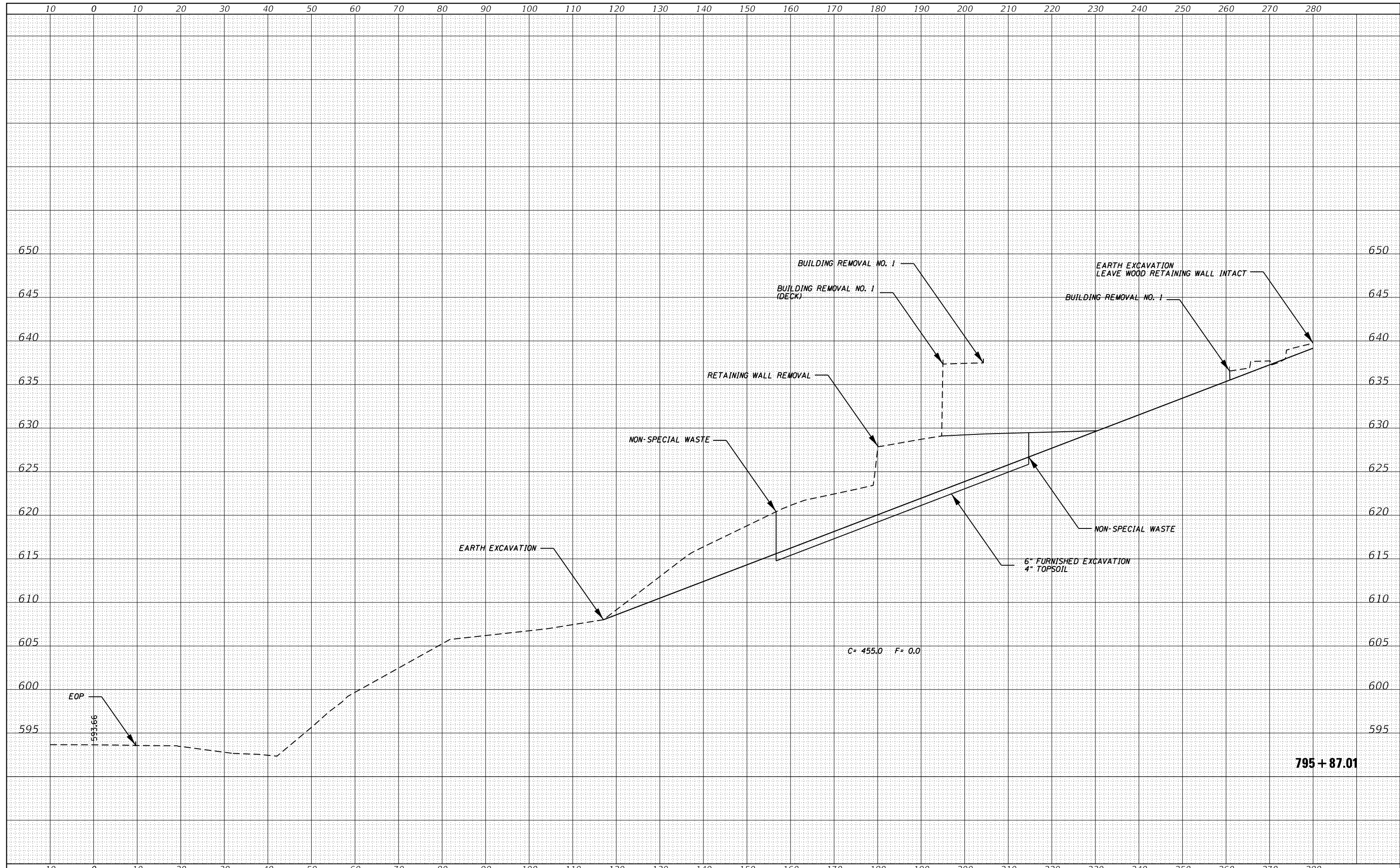
DATE	
BY	
ORIGINAL SURVEY	SURVEYED
NOTE BOOK	PLOTTED
NO.	TEMPLATE
	AREAS CHECKED



FILE NAME =	USER NAME = goukdm	DESIGNED -	REVISOR -	STATE OF ILLINOIS DEPARTMENT OF TRANSPORTATION	PARCEL EXCAVATION CROSS SECTIONS	F.A.P. RTE.	SECTION	COUNTY	TOTAL SHEETS	SHEET NO.	
pwa:\l\084EB\INTEG.illinois.gov\PWIDOT\Documents\DOT	Offices\District 2\Projects\D205316\CADData\CADsheets\2	DRAWN -	REVISOR -			599	(83MFT)DM	ROCK ISLAND	36	20	
Default		CHECKED -	REVISOR -			CONTRACT NO. 64L35					
		DATE -	REVISOR -			SCALE:	SHEET	OF	SHEETS	STA. 795+75.00	TO STA. 795+75.00

DATE	
BY	
FINAL SURVEY	SURVEYED
NOTE BOOK	PLOTTED
NO.	AREAS CHECKED

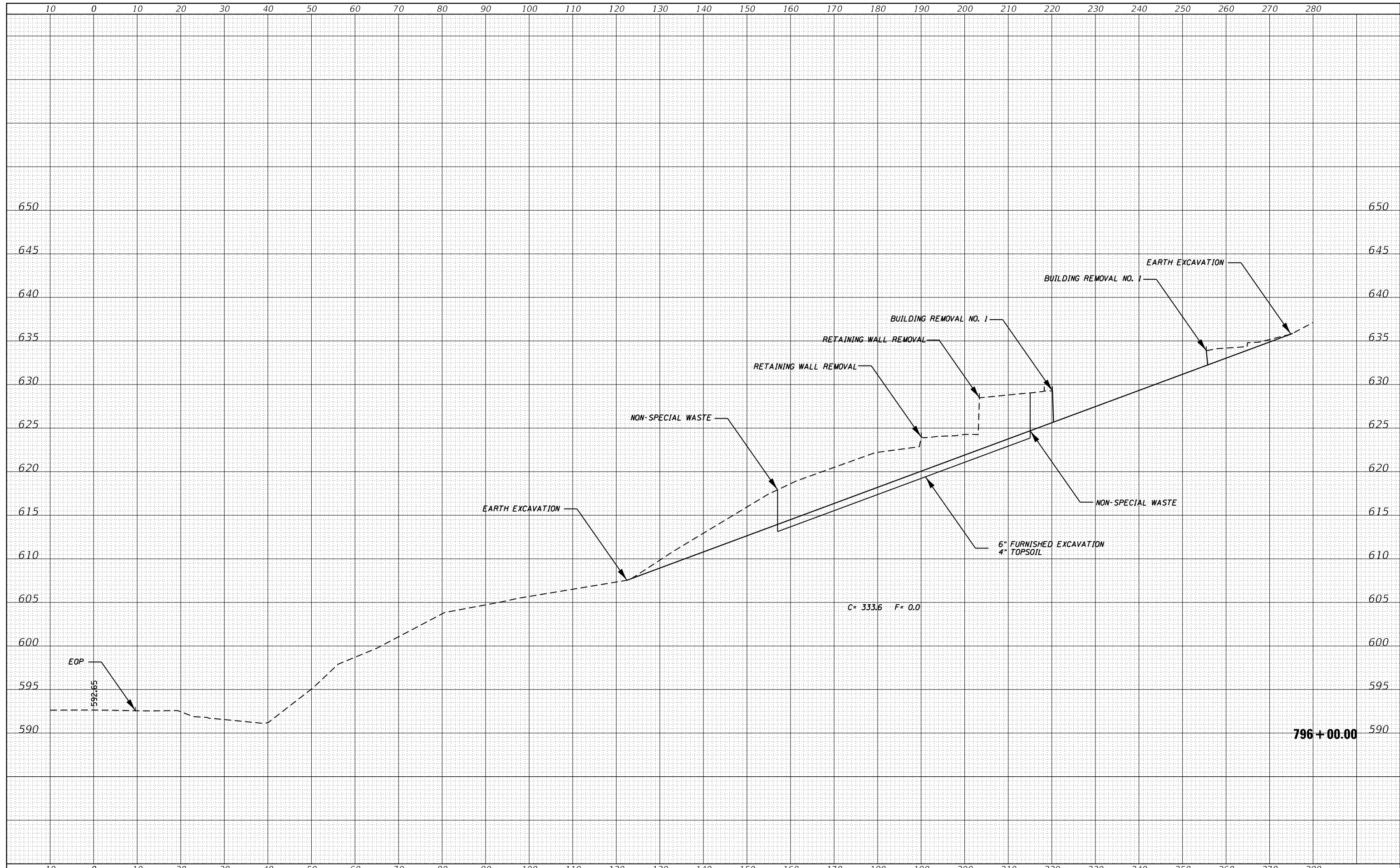
DATE	
BY	
ORIGINAL SURVEY	SURVEYED
NOTE BOOK	PLOTTED
NO.	AREAS CHECKED



FILE NAME =	USER NAME = gouktn	DESIGNED -	REVISD -	STATE OF ILLINOIS DEPARTMENT OF TRANSPORTATION	PARCEL EXCAVATION CROSS SECTIONS	F.A.P. RTE.	SECTION	COUNTY	TOTAL SHEETS	SHEET NO.	
pwa:\llo84EBID\INTEG.illinois.gov\PWIDOT\Documents\DOT	Offices\District 2\Projects\D205316\CADDData\CADsheets\2	DRAWN -	REVISD -			599	(83MFT)DM	ROCK ISLAND	36	21	
Default	PLOT SCALE = 20.0000 ' / in.	CHECKED -	REVISD -			CONTRACT NO. 64L35					
	PLOT DATE = Aug-10-2017 08:26:43 AM	DATE -	REVISD -			SCALE:	SHEET	OF	SHEETS	STA. 795+87.01	TO STA. 795+87.01

FINAL SURVEY NO.	SURVEYED	BY	DATE
NOTE BOOK	PLOTTED		
AREAS CHECKED	TEMPLATE		
	AREAS CHECKED		

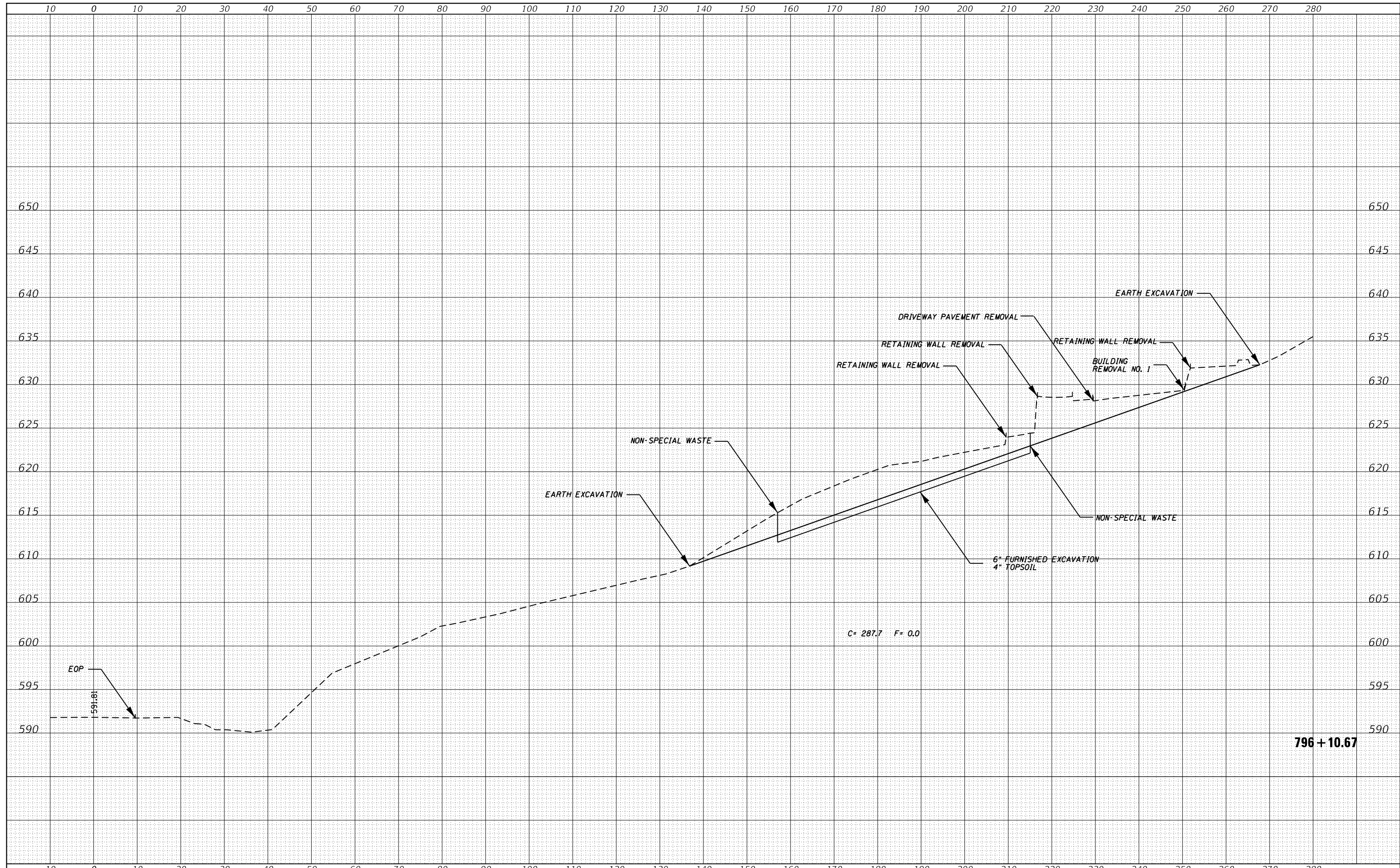
ORIGINAL SURVEY NO.	SURVEYED	BY	DATE
NOTE BOOK	PLOTTED		
AREAS CHECKED	TEMPLATE		
	AREAS CHECKED		



FILE NAME =	USER NAME = goukdm	DESIGNED -	REVISD -	STATE OF ILLINOIS DEPARTMENT OF TRANSPORTATION	PARCEL EXCAVATION CROSS SECTIONS	F.A.P. RTE.	SECTION	COUNTY	TOTAL SHEETS	SHEET NO.	
pwa:\l\084EB\INTEG.illinois.gov\PWIDOT\Documents\DOT	Offices\District 2\Projects\D205316\CADData\CADsheets\2	DRAWN -	REVISD -			599	(83MFT)DM	ROCK ISLAND	36	22	
Default		CHECKED -	REVISD -			CONTRACT NO. 64L35					
	PLOT DATE = Aug-10-2017 08:26:44 AM	DATE -	REVISD -			ILLINOIS FED. AID PROJECT					

DATE	
BY	
FINAL SURVEY	SURVEYED
NOTE BOOK	PLOTTED
NO.	TEMPLATE
	AREAS CHECKED

DATE	
BY	
ORIGINAL SURVEY	SURVEYED
NOTE BOOK	PLOTTED
NO.	TEMPLATE
	AREAS CHECKED



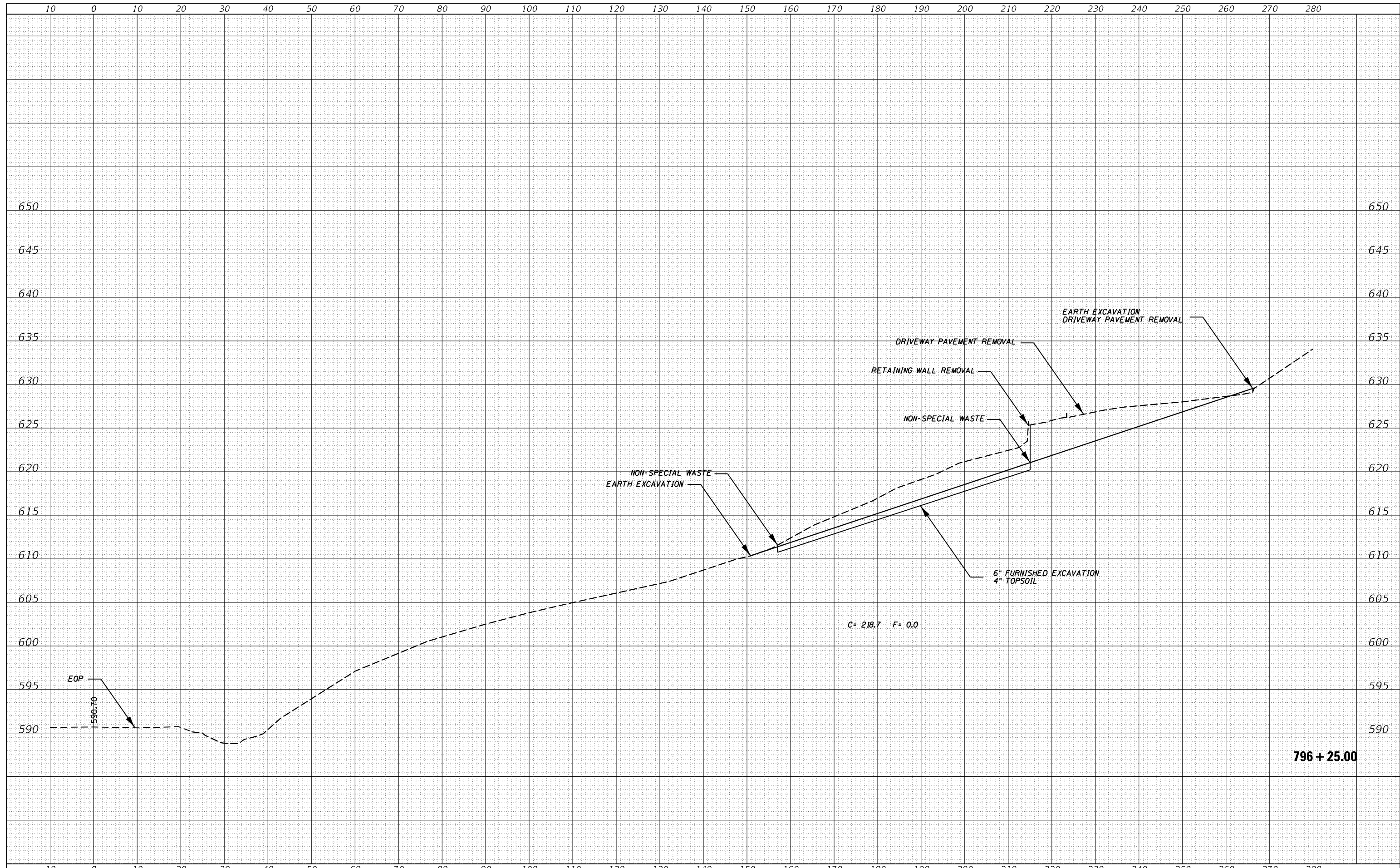
FILE NAME =	USER NAME = goukdm	DESIGNED -	REVISOR -	SCALE:	SHEET	OF	SHEETS	STA. 796+10.67	TO STA. 796+10.67	F.A.P. RTE.	SECTION	COUNTY	TOTAL SHEETS	SHEET NO.
pwa:\l084EBID\INTEG.illinois.gov\PWIDOT\Documents\DOT	offices\District 2\Projects\D205316\CADData\CADsheets\2	DRAWN -	REVISOR -							599	(83MFT)DM	ROCK ISLAND	36	23
Default		PLOT SCALE = 20.0000' / in.	CHECKED -	REVISOR -										CONTRACT NO. 64L35
		PLOT DATE = Aug-10-2017 08:26:45 AM	DATE -	REVISOR -										ILLINOIS FED. AID PROJECT

**STATE OF ILLINOIS
DEPARTMENT OF TRANSPORTATION**

**PARCEL EXCAVATION
CROSS SECTIONS**

DATE	
BY	
FINAL SURVEY	SURVEYED
NOTE BOOK	PLOTTED
NO.	TEMPLATE
	AREAS CHECKED

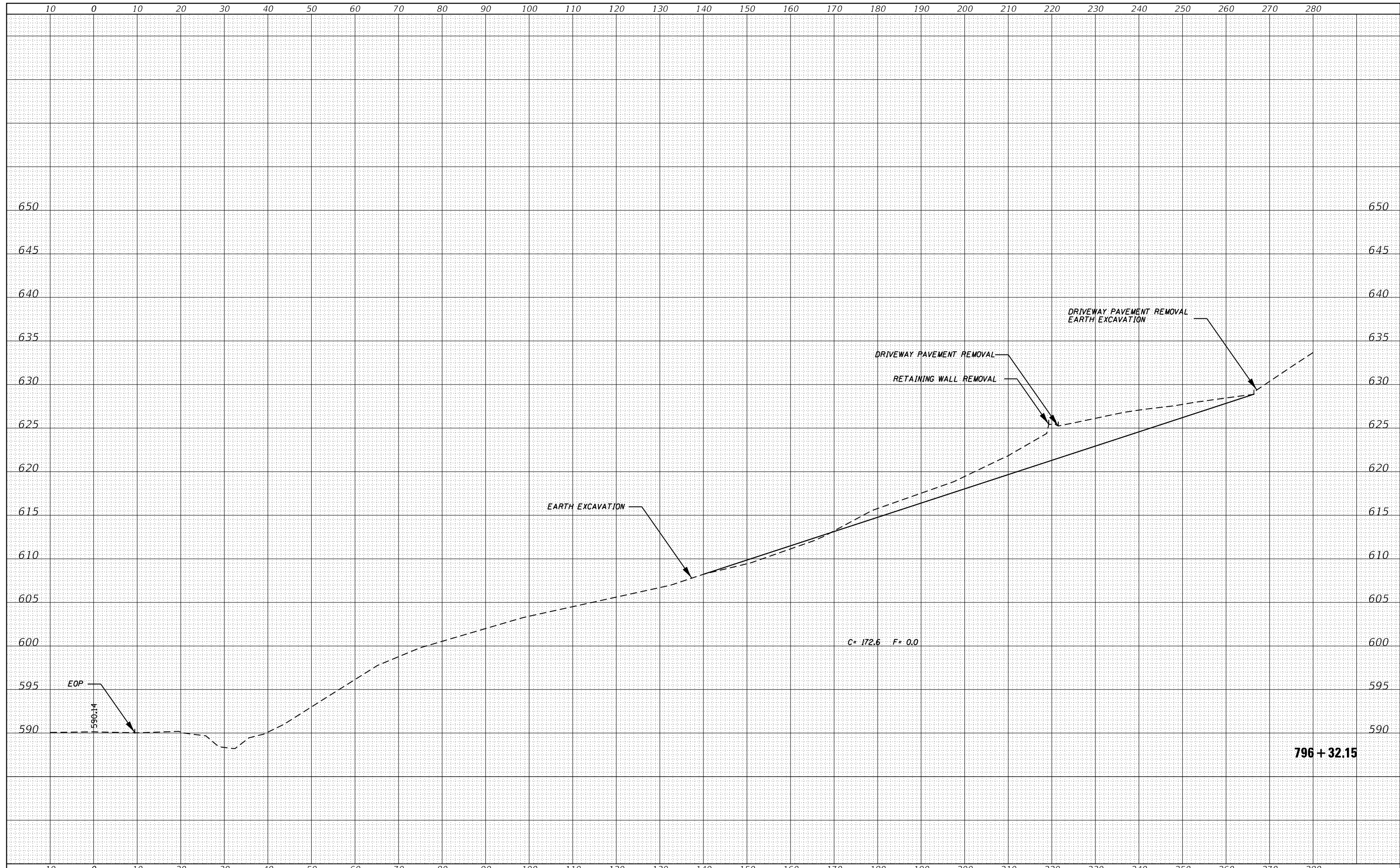
DATE	
BY	
ORIGINAL SURVEY	SURVEYED
NOTE BOOK	PLOTTED
NO.	TEMPLATE
	AREAS CHECKED



FILE NAME =	USER NAME = goukdm	DESIGNED -	REVISOR -	STATE OF ILLINOIS DEPARTMENT OF TRANSPORTATION	PARCEL EXCAVATION CROSS SECTIONS			F.A.P. RTE.	SECTION	COUNTY	TOTAL SHEETS	SHEET NO.
pwa:\l\084EBID\INTEG.illinois.gov\PWIDOT\Documents\DOT	Offices\District 2\Projects\D205316\CADData\CADsheets\2	DRAWN	REVISOR					599	(83MFT)DM	ROCK ISLAND	36	24
Default		CHECKED -	REVISOR					CONTRACT NO. 64L35				
		DATE -	REVISOR					SCALE:	SHEET	OF	SHEETS	STA. 796+25.00

DATE	
BY	
FINAL SURVEY	SURVEYED
NOTE BOOK	PLOTTED
NO.	TEMPLATE
	AREAS
	CHECKED

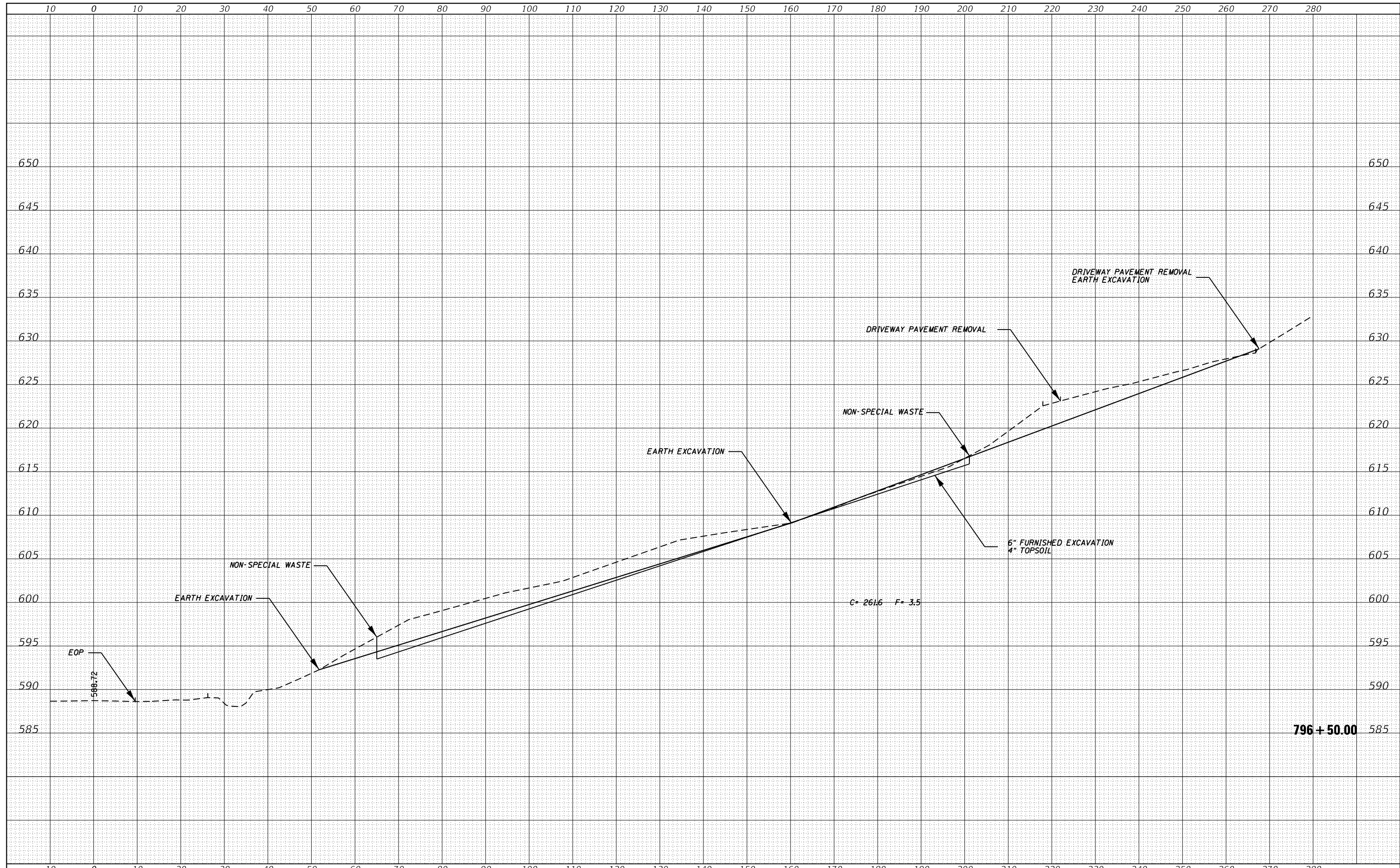
DATE	
BY	
ORIGINAL SURVEY	SURVEYED
NOTE BOOK	PLOTTED
NO.	TEMPLATE
	AREAS
	CHECKED



FILE NAME =	USER NAME = goukdm	DESIGNED -	REVISIED -	STATE OF ILLINOIS DEPARTMENT OF TRANSPORTATION	PARCEL EXCAVATION CROSS SECTIONS	F.A.P. RTE.	SECTION	COUNTY	TOTAL SHEETS	SHEET NO.	
pwa:\l\084EB\INTEG.illinois.gov\PWIDOT\Documents\DOT	Offices\District 2\Projects\D205316\CADData\CADsheets\02	DRAWN	REVISIED			599	(83MFT)DM	ROCK ISLAND	36	25	
Default	PLOT SCALE = 20.0000' / in.	CHECKED -	REVISIED -			CONTRACT NO. 64L35					
	PLOT DATE = Aug-10-2017 08:26:46 AM	DATE -	REVISIED -			SCALE:	SHEET	OF	SHEETS	STA. 796+32.15	TO STA. 796+32.15

DATE	
BY	
FINAL SURVEY NO.	
SURVEYED PLOTTED AREAS CHECKED	
NOTE BOOK	
TEMPLATE	
AREAS CHECKED	

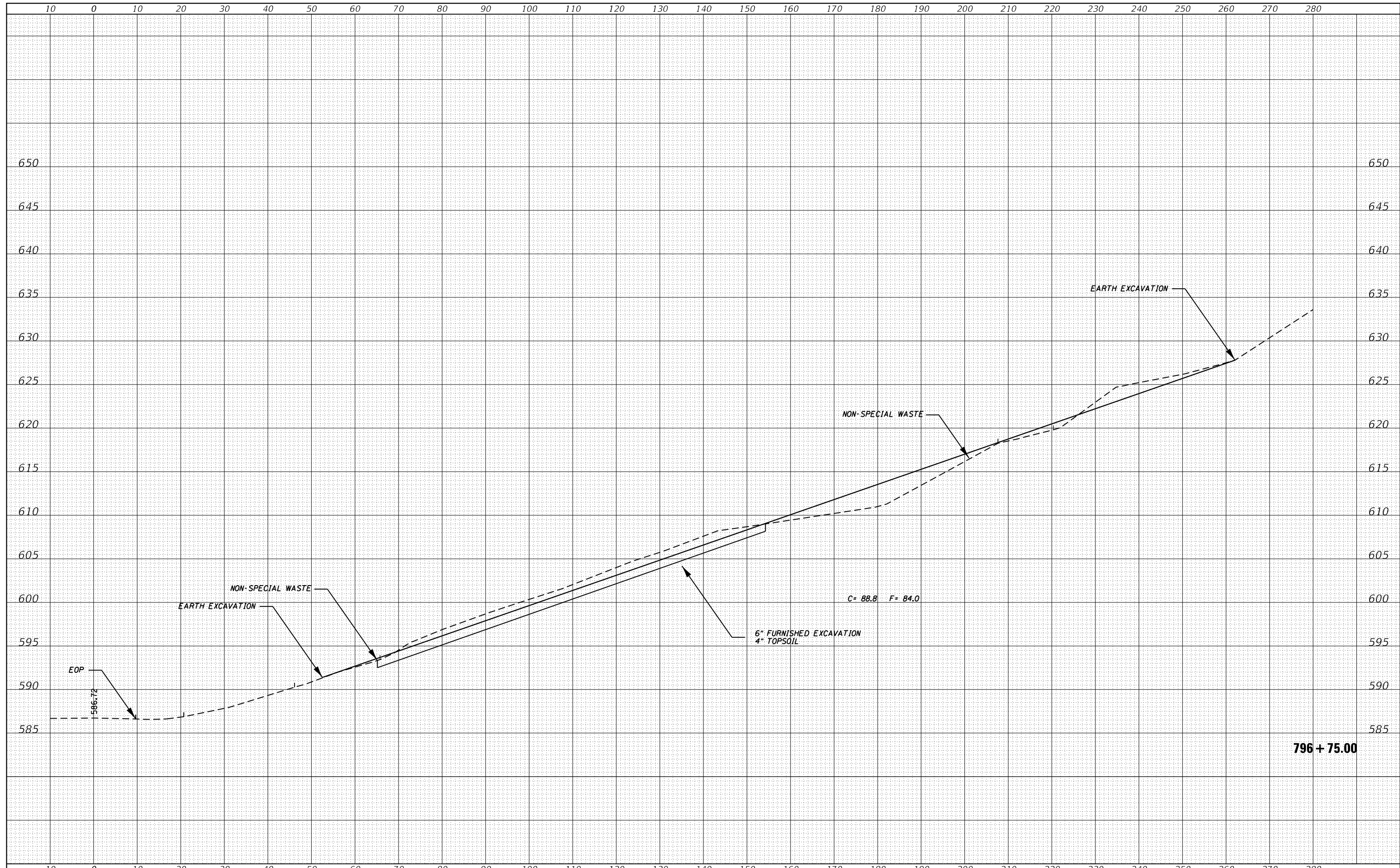
DATE	
BY	
ORIGINAL SURVEY NO.	
SURVEYED PLOTTED AREAS CHECKED	
NOTE BOOK	
TEMPLATE	
AREAS CHECKED	



FILE NAME =	USER NAME = goukdm	DESIGNED -	REVISOR -	STATE OF ILLINOIS DEPARTMENT OF TRANSPORTATION	PARCEL EXCAVATION CROSS SECTIONS	F.A.P. RTE.	SECTION	COUNTY	TOTAL SHEETS	SHEET NO.	
pwa:\l\084EBID\INTEG.illinois.gov\PWIDOT\Documents\DOT	Offices\District 2\Projects\D205316\CADData\CADsheets\2	DRAWN -	REVISOR -			599	(83MFT)DM	ROCK ISLAND	36	26	
Default		CHECKED -	REVISOR -			CONTRACT NO. 64L35					
		DATE -	REVISOR -			SCALE:	SHEET	OF	SHEETS	STA. 796+50.00	TO STA. 796+50.00

DATE	
BY	
SURVEYED	
PLOTTED	
TEMPLATE	
AREAS CHECKED	
FINAL SURVEY	
NOTE BOOK	
NO.	

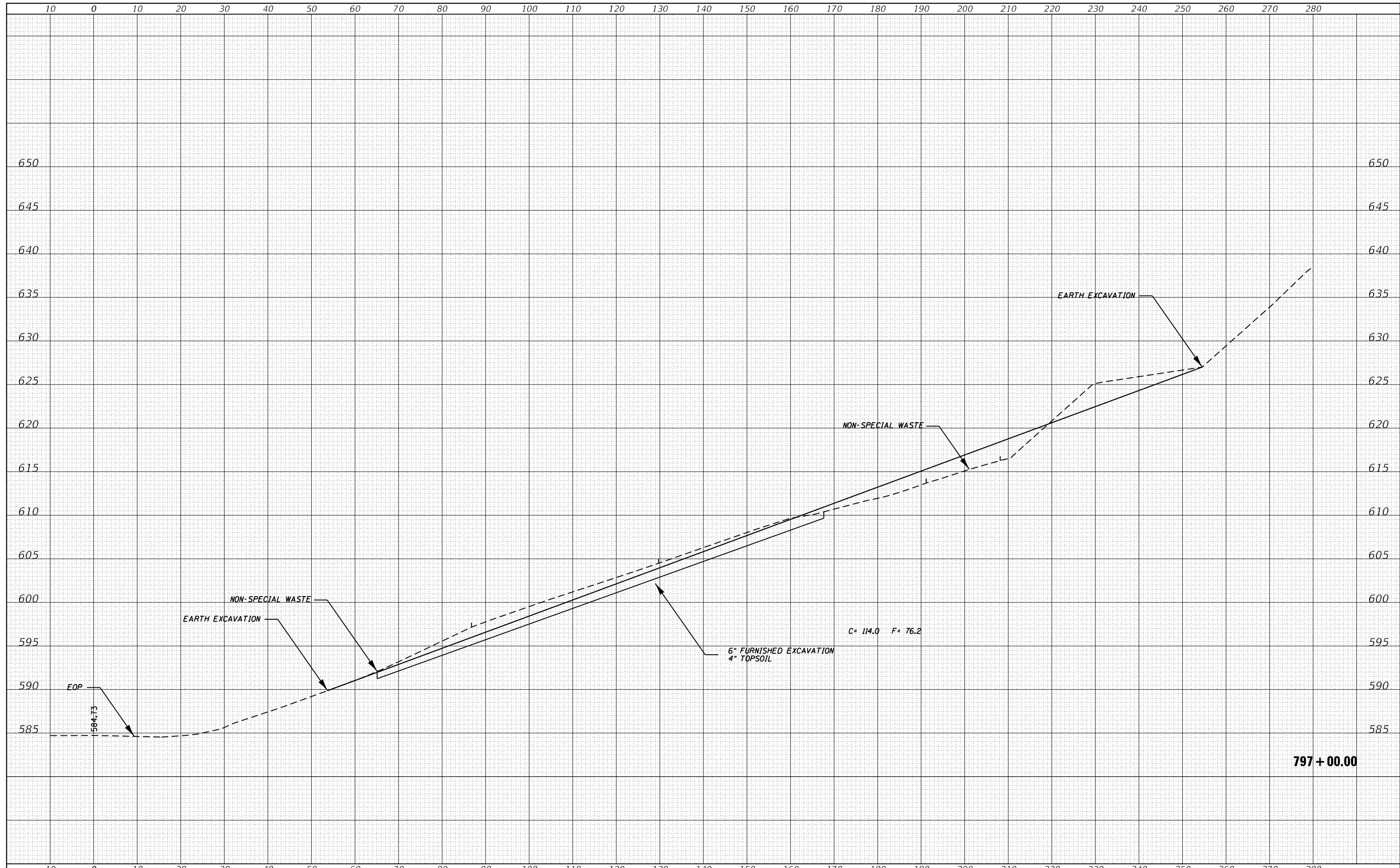
DATE	
BY	
SURVEYED	
PLOTTED	
TEMPLATE	
AREAS CHECKED	
ORIGINAL SURVEY	
NOTE BOOK	
NO.	



FILE NAME =	USER NAME = gouktn	DESIGNED -	REVISD -	STATE OF ILLINOIS DEPARTMENT OF TRANSPORTATION	PARCEL EXCAVATION CROSS SECTIONS	F.A.P. RTE.	SECTION	COUNTY	TOTAL SHEETS	SHEET NO.	
						599	(83MFT)DM	ROCK ISLAND	36	27	
						CONTRACT NO. 64L35					
						ILLINOIS	FED. AID PROJECT				
SCALE:	SHEET	OF	SHEETS	STA. 796+75.00	TO STA. 796+75.00						

DATE	
BY	
SURVEYED	
PLOTTED	
TEMPLATE	
AREAS CHECKED	
FINAL SURVEY	
NOTE BOOK	
NO.	

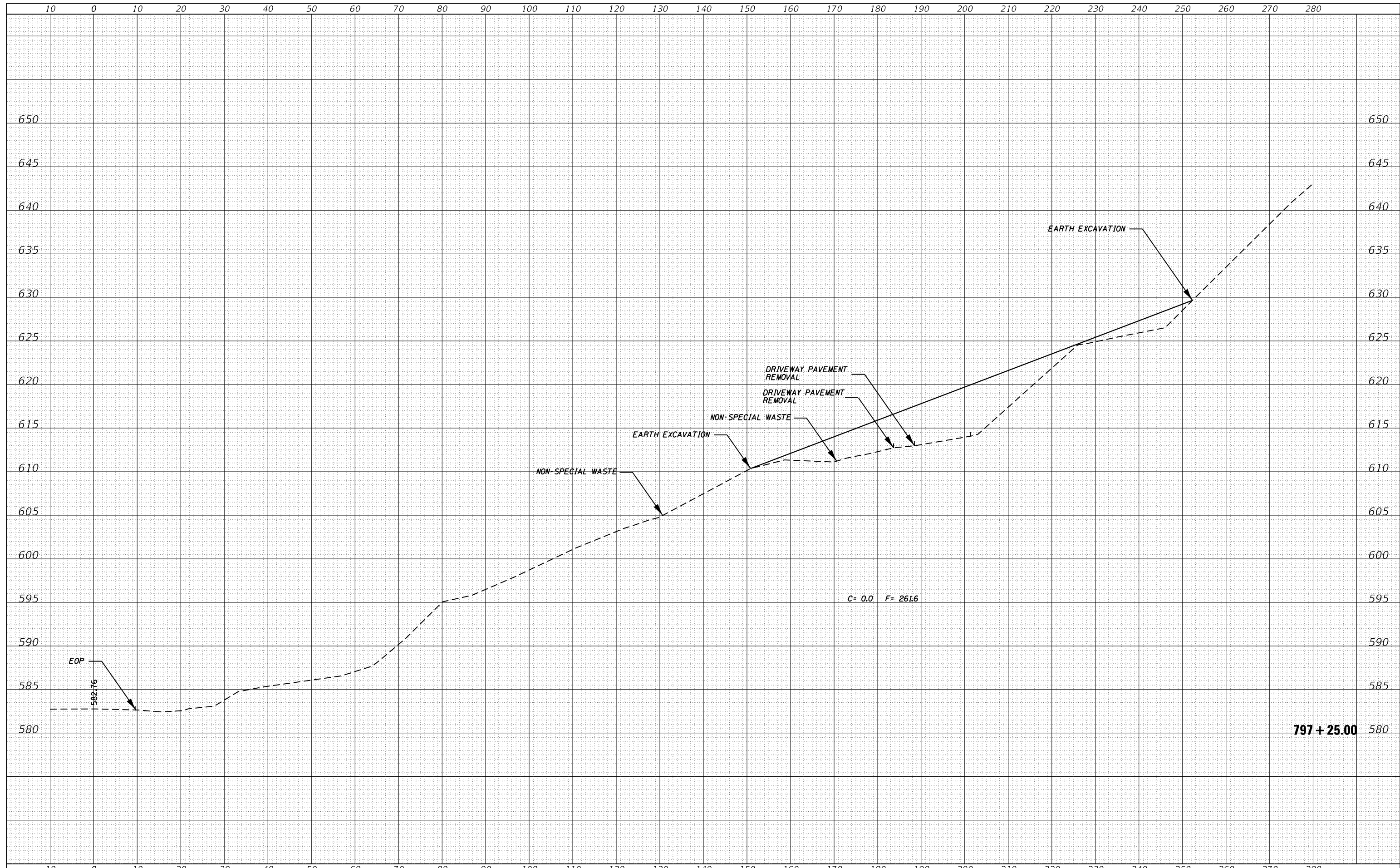
DATE	
BY	
SURVEYED	
PLOTTED	
TEMPLATE	
AREAS CHECKED	
ORIGINAL SURVEY	
NOTE BOOK	
NO.	



FILE NAME =	USER NAME = goukdm	DESIGNED -	REVISIED -	STATE OF ILLINOIS DEPARTMENT OF TRANSPORTATION	PARCEL EXCAVATION CROSS SECTIONS	F.A.P. RTE.	SECTION	COUNTY	TOTAL SHEETS	SHEET NO.	
pwa:\l\084EB\INTEG.illinois.gov\PWIDOT\Documents\DOT	Offices\District 2\Projects\205316\CADData\CADsheets\2	DRAWN -	REVISIED -			599	(83MFT)DM	ROCK ISLAND	36	28	
Default		PLOT SCALE = 20.0000 ' / in.	CHECKED -			CONTRACT NO. 64L35					
		PLOT DATE = Aug-10-2017 08:26:49 AM	DATE -			SCALE:	SHEET	OF	SHEETS	STA. 797+00.00	TO STA. 797+00.00

DATE	
BY	
SURVEYED	
PLOTTED	
TEMPLATE	
AREAS CHECKED	
FINAL SURVEY	
NOTE BOOK	
NO.	

DATE	
BY	
SURVEYED	
PLOTTED	
TEMPLATE	
AREAS CHECKED	
ORIGINAL SURVEY	
NOTE BOOK	
NO.	



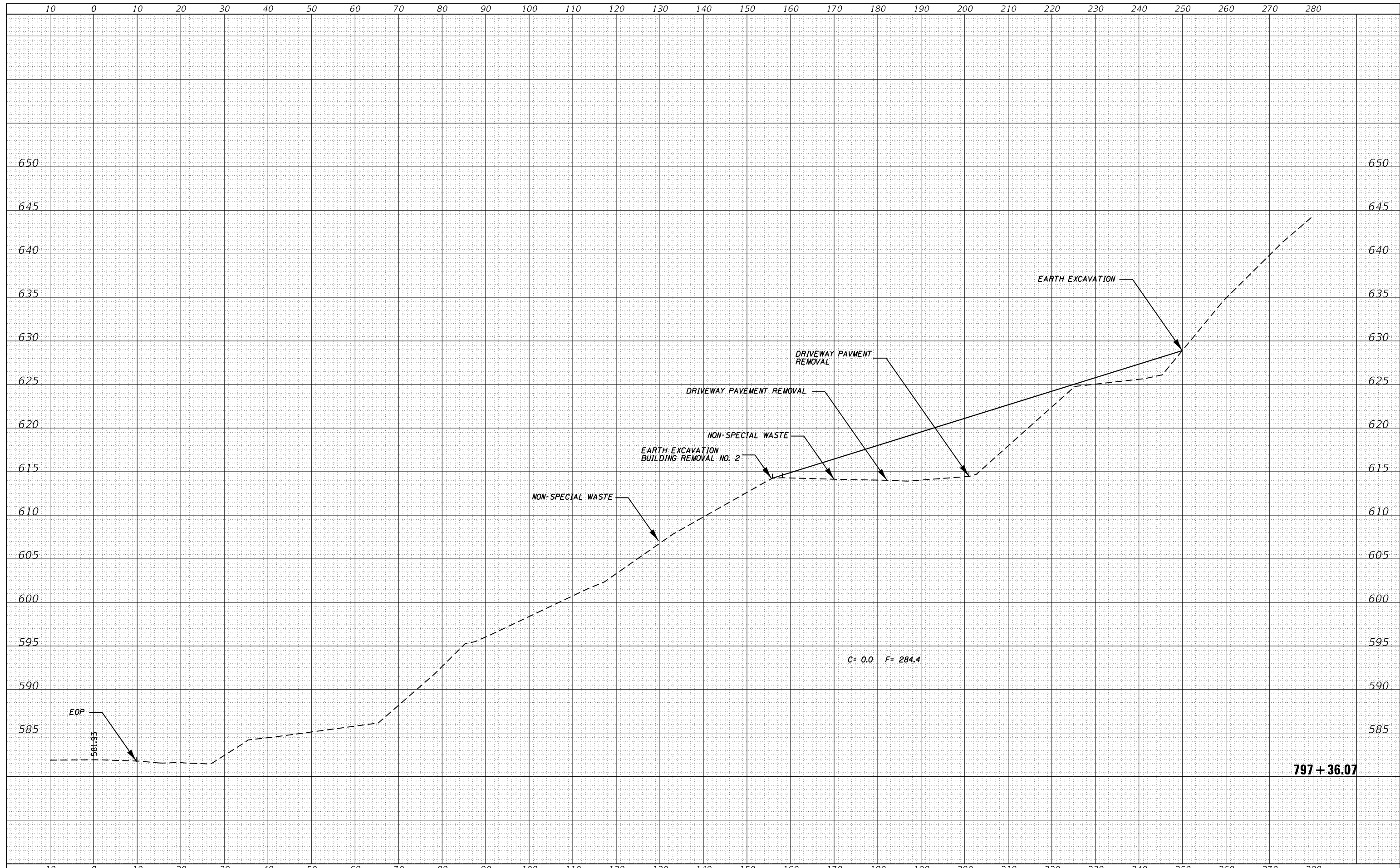
FILE NAME =	USER NAME = goukdm	DESIGNED -	REVISIED -	STATE OF ILLINOIS DEPARTMENT OF TRANSPORTATION	PARCEL EXCAVATION CROSS SECTIONS	F.A.P. RTE.	SECTION	COUNTY	TOTAL SHEETS	SHEET NO.	
pwa:\l\084EBID\INTEG.illinois.gov\PWIDOT\Documents\DOT	Offices\District 2\Projects\D205316\CADData\CADsheets\2	DRAWN -	REVISIED -			599	(83MFT)DM	ROCK ISLAND	36	29	
Default		PLOT SCALE = 20.0000 ' / in.	CHECKED -			REVISIED -	CONTRACT NO. 64L35				
		PLOT DATE = Aug-10-2017 08:26:49 AM	DATE -			REVISIED -	SCALE:	SHEET	OF	SHEETS	STA. 797+25.00

797 + 25.00

ILLINOIS FED. AID PROJECT

DATE	
BY	
SURVEYED	
PLOTTED	
TEMPLATE	
AREAS	
CHECKED	
FINAL SURVEY	
NOTE BOOK	
NO.	

DATE	
BY	
SURVEYED	
PLOTTED	
TEMPLATE	
AREAS	
CHECKED	
ORIGINAL SURVEY	
NOTE BOOK	
NO.	



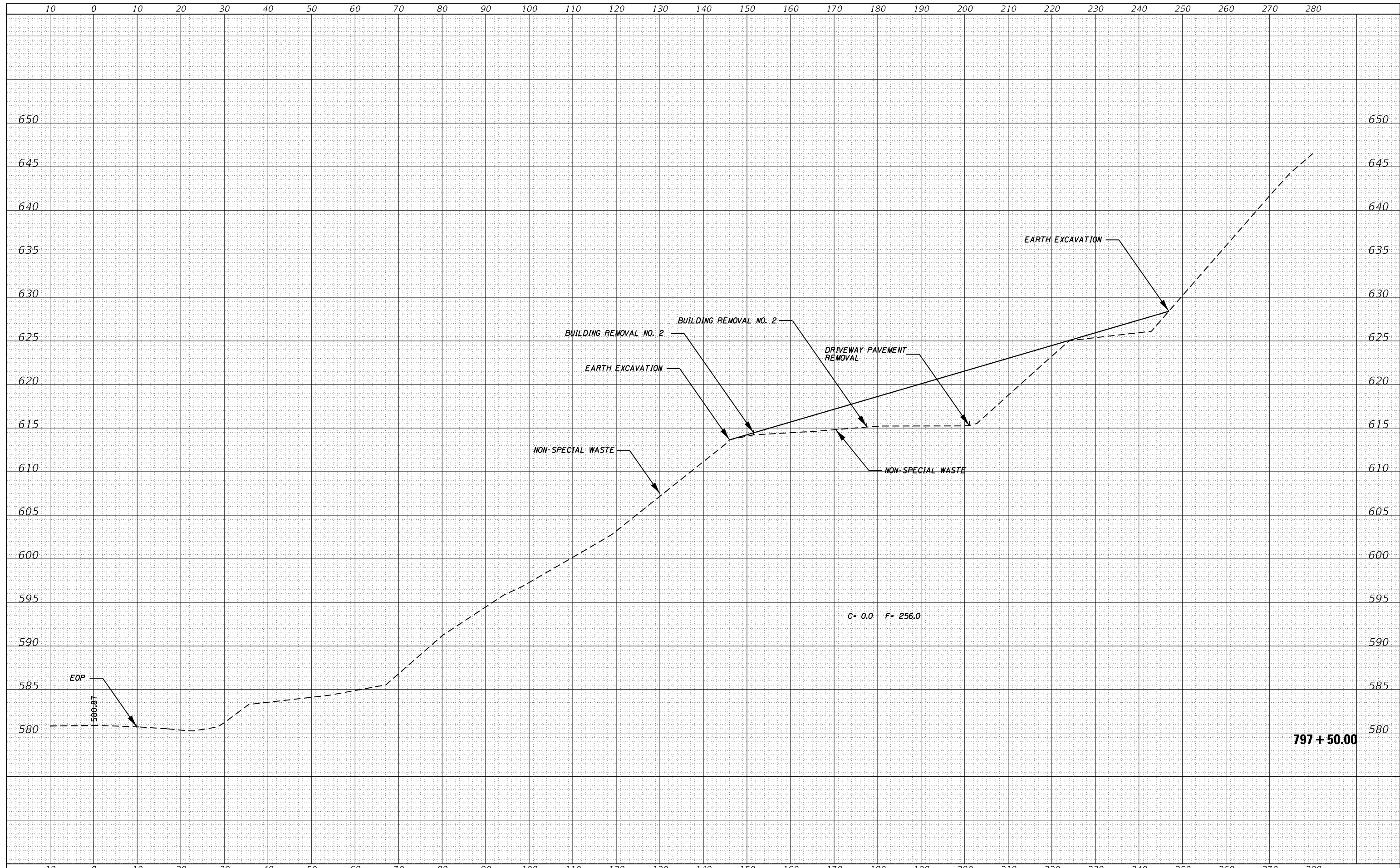
797 + 36.07

FILE NAME =	USER NAME = goukdm	DESIGNED -	REVISIED -	<p align="center">STATE OF ILLINOIS DEPARTMENT OF TRANSPORTATION</p> <p align="center">PARCEL EXCAVATION CROSS SECTIONS</p>	F.A.P. RTE.	SECTION	COUNTY	TOTAL SHEETS	SHEET NO.
pwa:\l\084EBID\INTEG.illinois.gov\PWIDOT\Documents\DOT	Offices\District 2\Projects\D205316\CADData\CADsheets\2	DRAWN -	REVISIED -		599	(83MFT)DM	ROCK ISLAND	36	30
Default		CHECKED -	REVISIED -		CONTRACT NO. 64L35				
	PLOT DATE = Aug-10-2017 08:26:50 AM	DATE -	REVISIED -		SCALE:	SHEET	OF	SHEETS	STA. 797+36.07

ILLINOIS FED. AID PROJECT

DATE	
BY	
SURVEYED	
PLOTTED	
TEMPLATE	
AREAS CHECKED	
FINAL SURVEY	
NOTE BOOK	
NO.	

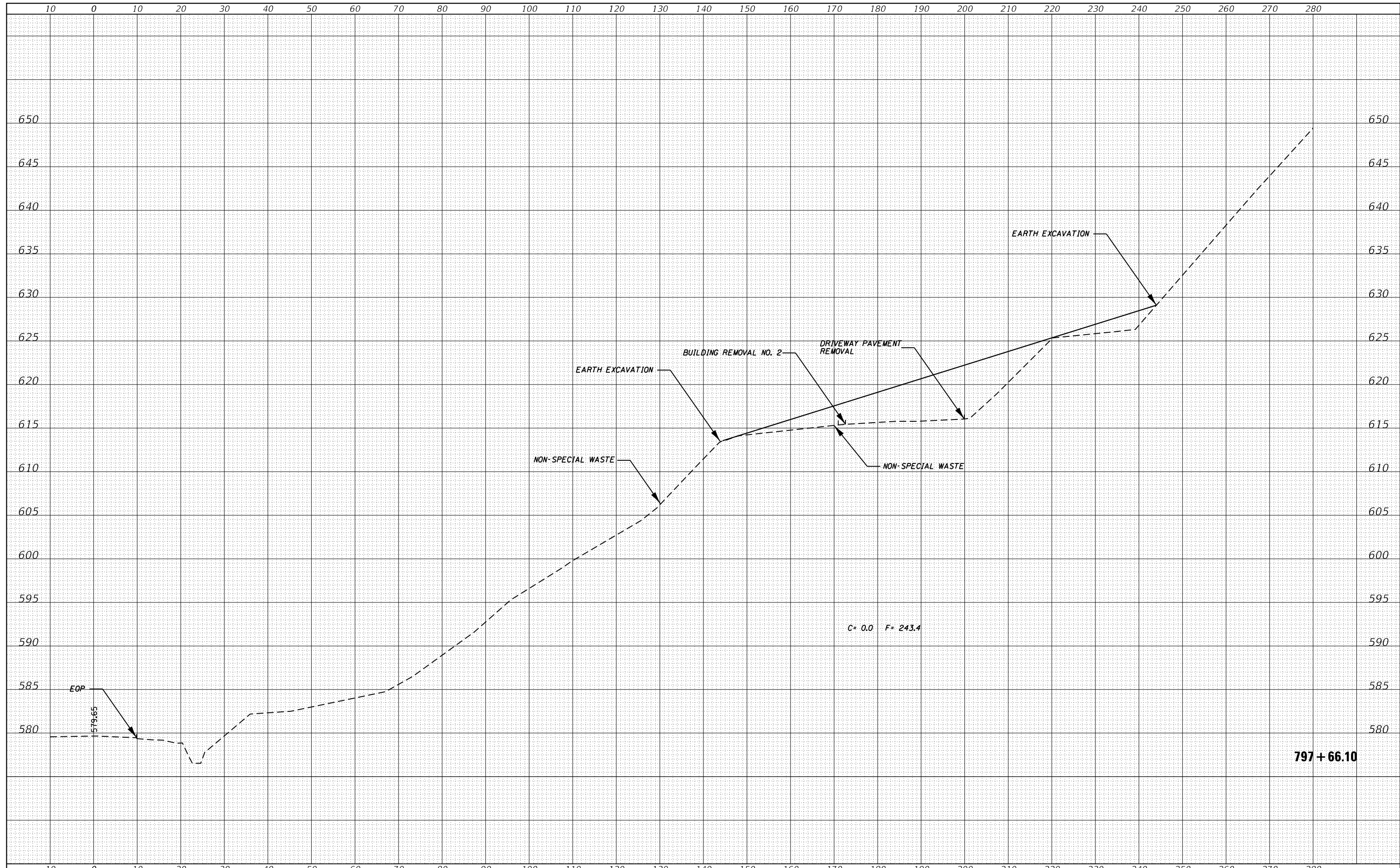
DATE	
BY	
SURVEYED	
PLOTTED	
TEMPLATE	
AREAS CHECKED	
ORIGINAL SURVEY	
NOTE BOOK	
NO.	



FILE NAME =	USER NAME = goukdm	DESIGNED -	REVISOR -	STATE OF ILLINOIS DEPARTMENT OF TRANSPORTATION	PARCEL EXCAVATION CROSS SECTIONS			F.A.P. RTE.	SECTION	COUNTY	TOTAL SHEETS	SHEET NO.
pwa:\l\084EBID\INTEG.illinois.gov\PWIDOT\Documents\DOT	Offices\District 2\Projects\D205316\CADData\CADsheets\02	DRAWN	REVISOR					599	(83MFT)DM	ROCK ISLAND	36	31
Default	PLOT SCALE = 20.0000' / in.	CHECKED -	REVISOR					CONTRACT NO. 64L35				
	PLOT DATE = Aug-10-2017 08:26:50 AM	DATE -	REVISOR					SCALE: SHEET OF SHEETS STA. 797+50.00 TO STA. 797+50.00			ILLINOIS FED. AID PROJECT	

DATE	
BY	
SURVEYED	
PLOTTED	
TEMPLATE	
AREAS CHECKED	
FINAL SURVEY	
NOTE BOOK	
NO.	

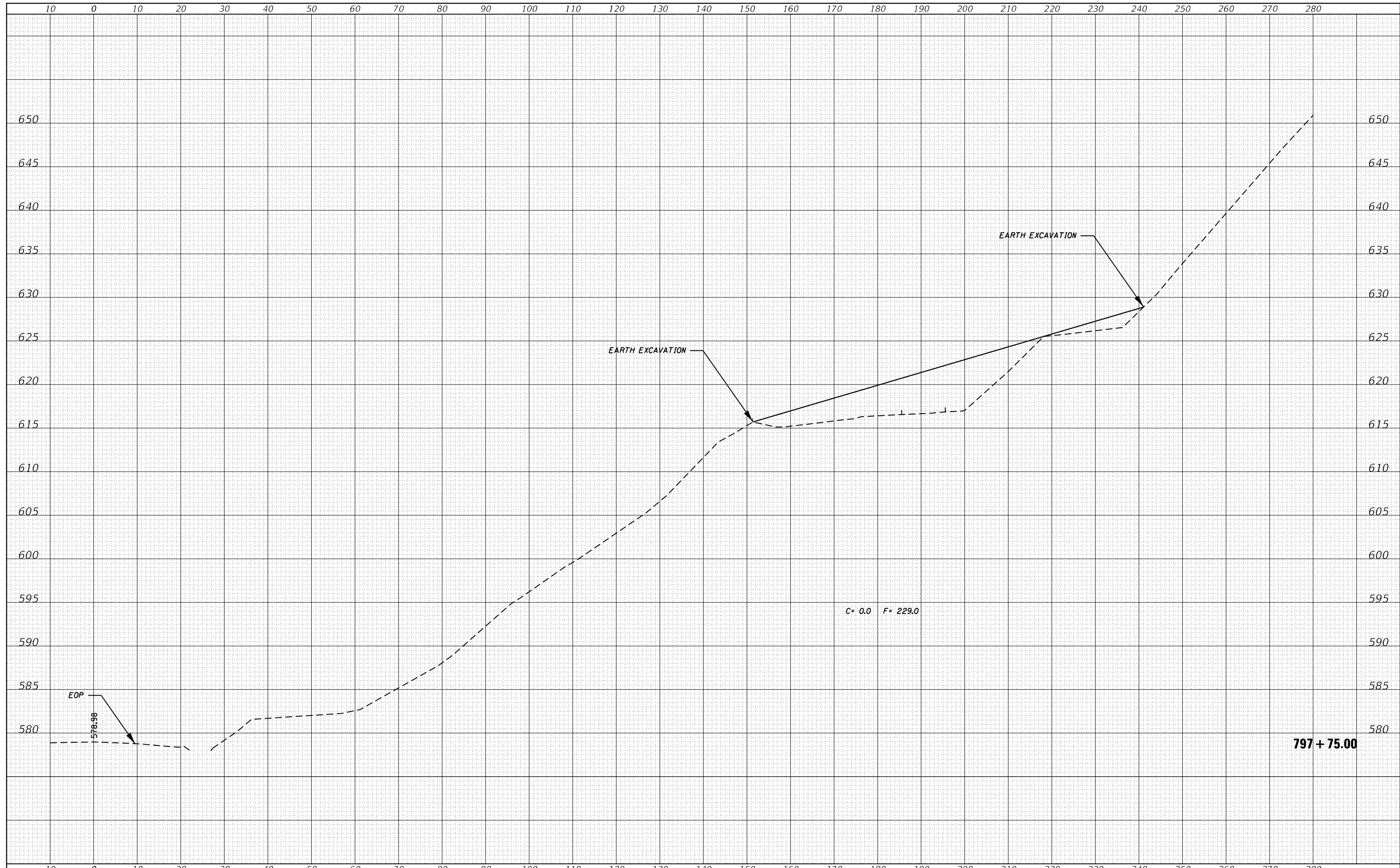
DATE	
BY	
SURVEYED	
PLOTTED	
TEMPLATE	
AREAS CHECKED	
ORIGINAL SURVEY	
NOTE BOOK	
NO.	



FILE NAME =	USER NAME = goukdm	DESIGNED -	REVISED -	STATE OF ILLINOIS DEPARTMENT OF TRANSPORTATION	PARCEL EXCAVATION CROSS SECTIONS	F.A.P. RTE.	SECTION	COUNTY	TOTAL SHEETS	SHEET NO.	
pwa:\l\084EBID\INTEG.illinois.gov\PWIDOT\Documents\DOT	Offices\District 2\Projects\D205316\CADDData\CADsheets\2	DRAWN	REVISED			599	(83MFT)DM	ROCK ISLAND	36	32	
Default	PLOT SCALE = 20.0000' / in.	CHECKED -	REVISED -			CONTRACT NO. 64L35					
	PLOT DATE = Aug-10-2017 08:26:51 AM	DATE -	REVISED -			SCALE:	SHEET	OF	SHEETS	STA. 797+66.10	TO STA. 797+66.10

DATE	
BY	
SURVEYED	
PLOTTED	
TEMPLATE	
AREAS CHECKED	
FINAL SURVEY NO.	
NOTE BOOK NO.	
AREAS CHECKED	

DATE	
BY	
SURVEYED	
PLOTTED	
TEMPLATE	
AREAS CHECKED	
ORIGINAL SURVEY NO.	
NOTE BOOK NO.	
AREAS CHECKED	

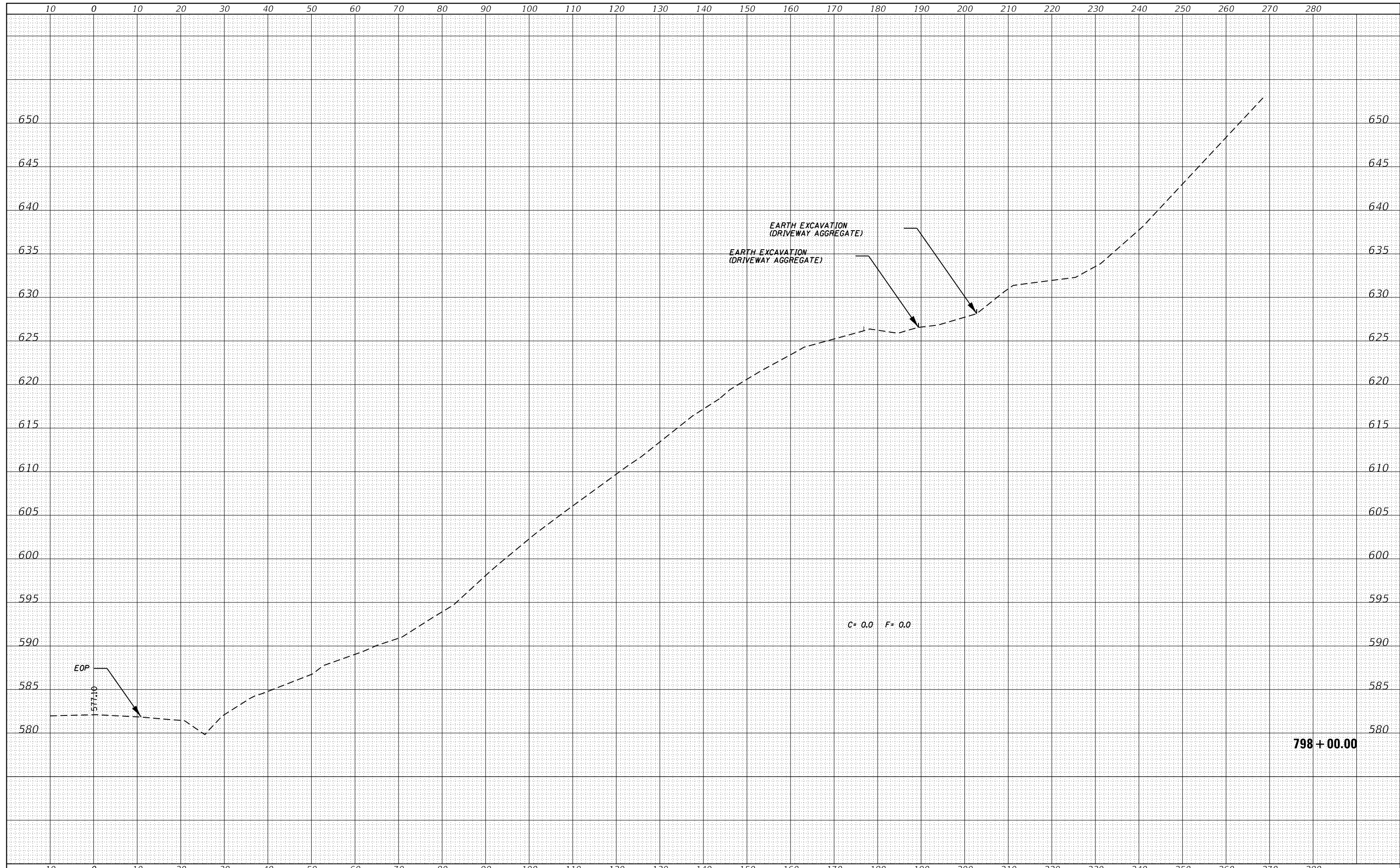


FILE NAME =	USER NAME = gouktn	DESIGNED -	REVISED -	STATE OF ILLINOIS DEPARTMENT OF TRANSPORTATION	PARCEL EXCAVATION CROSS SECTIONS	F.A.P. RTE.	SECTION	COUNTY	TOTAL SHEETS	SHEET NO.	
pwa:\l\084EBID\INTEG.illinois.gov\PWIDOT\Documents\DOT	Offices\District 2\Projects\D205316\CADDData\CADsheets\2	DRAWN -	REVISED -			599	(83MFT)DM	ROCK ISLAND	36	33	
Default		PLOT SCALE = 20.0000 ' / in.	CHECKED -			REVISED -	CONTRACT NO. 64L35				
		PLOT DATE = Aug-10-2017 08:26:52 AM	DATE -			REVISED -	SCALE:	SHEET	OF	SHEETS	STA. 797+75.00

ILLINOIS FED. AID PROJECT

DATE	
BY	
SURVEYED	
PLOTTED	
TEMPLATE	
AREAS CHECKED	
FINAL SURVEY NO.	
NOTE BOOK NO.	
AREAS CHECKED	

DATE	
BY	
SURVEYED	
PLOTTED	
TEMPLATE	
AREAS CHECKED	
ORIGINAL SURVEY NO.	
NOTE BOOK NO.	
AREAS CHECKED	

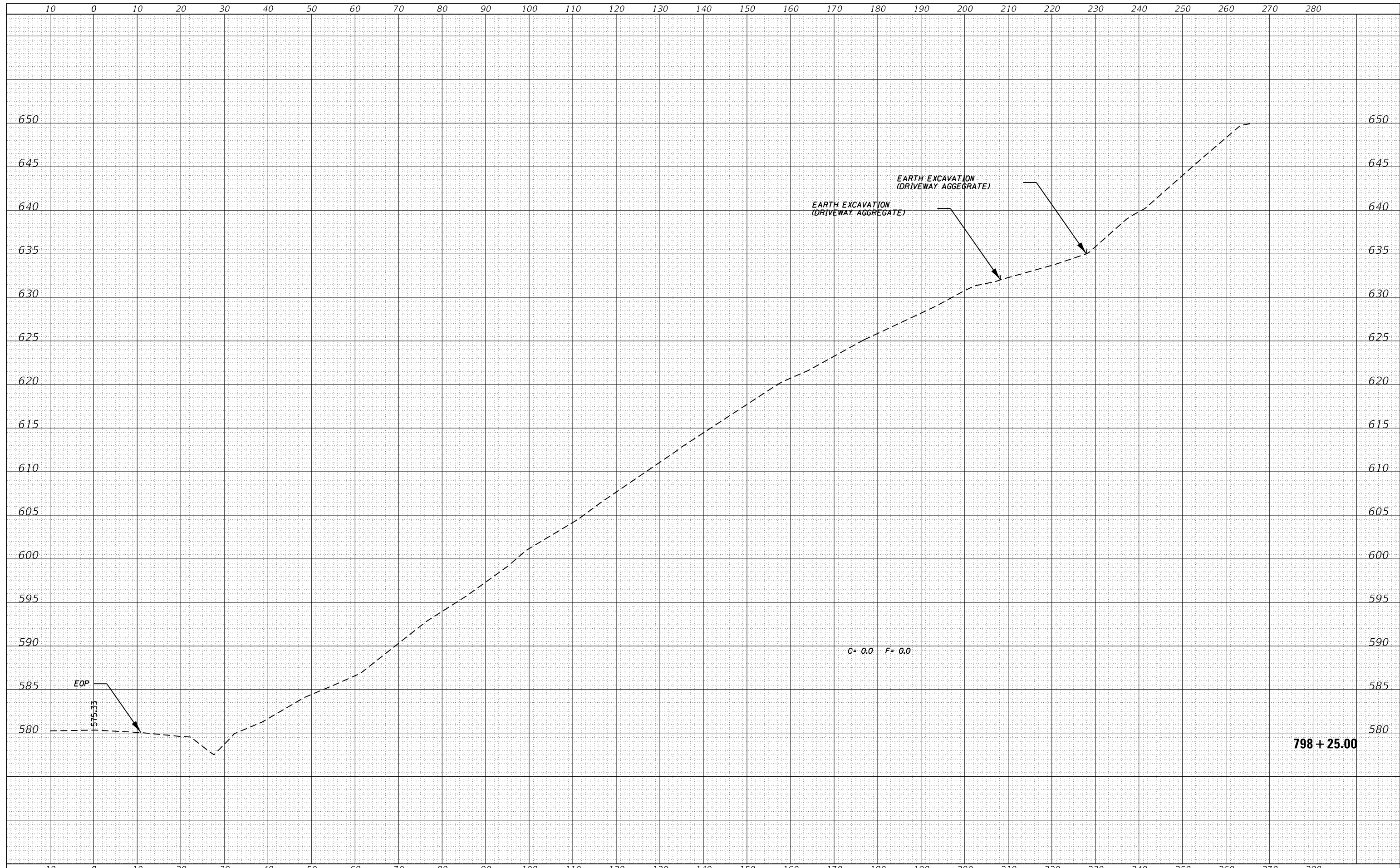


FILE NAME =	USER NAME = goukdm	DESIGNED -	REVISD -	STATE OF ILLINOIS DEPARTMENT OF TRANSPORTATION	PARCEL EXCAVATION CROSS SECTIONS	F.A.P. RTE.	SECTION	COUNTY	TOTAL SHEETS	SHEET NO.	
pwa:\IL084EBID\INTEG.illinois.gov\PWIDOT\Documents\DOT	Offices\District 2\Projects\D205316\CADDData\CADsheets\2	DRAWN -	REVISD -			599	(83MFT)DM	ROCK ISLAND	36	34	
Default		PLOT SCALE = 20.0000 ' / in.	CHECKED -			REVISD -	CONTRACT NO. 64L35				
		PLOT DATE = Aug-10-2017 08:26:52 AM	DATE -			REVISD -	SCALE:	SHEET	OF	SHEETS	STA. 797+75.00

ILLINOIS FED. AID PROJECT

DATE	
BY	
SURVEYED	
PLOTTED	
TEMPLATE	
AREAS CHECKED	
FINAL SURVEY	
NOTE BOOK	
NO.	

DATE	
BY	
SURVEYED	
PLOTTED	
TEMPLATE	
AREAS CHECKED	
ORIGINAL SURVEY	
NOTE BOOK	
NO.	

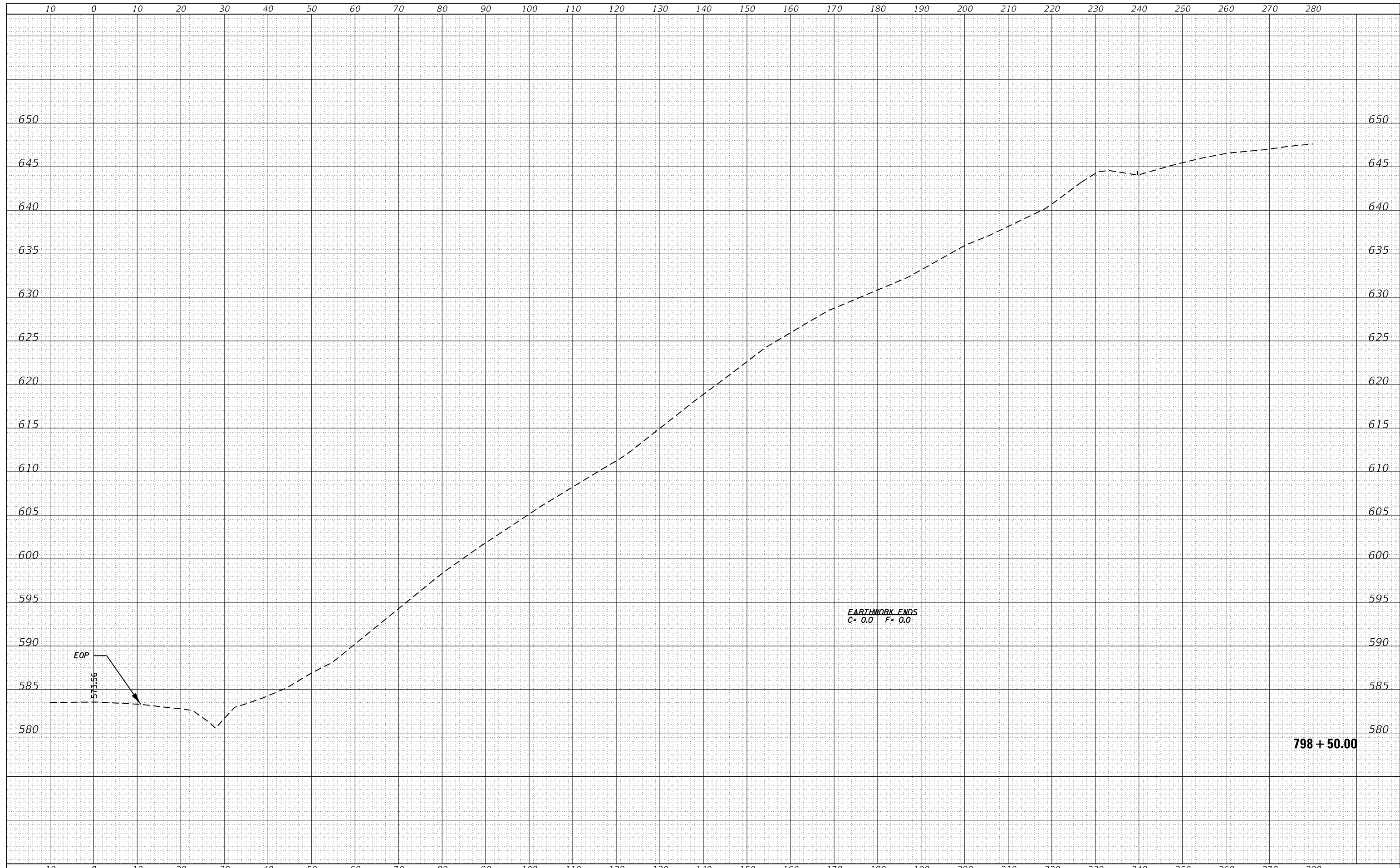


FILE NAME =	USER NAME = goukdm	DESIGNED -	REVISED -	<p align="center">STATE OF ILLINOIS DEPARTMENT OF TRANSPORTATION</p> <p align="center">PARCEL EXCAVATION CROSS SECTIONS</p>	F.A.P. RTE.	SECTION	COUNTY	TOTAL SHEETS	SHEET NO.
pwa:\IL084EBID\INTEG.illinois.gov\PWIDOT\Documents\DOT	Offices\District 2\Projects\D205316\CADDData\CADsheets\2	DRAWN -	REVISED -		599	(83MFT)DM	ROCK ISLAND	36	35
Default		PLOT SCALE = 20.0000' / in.	CHECKED -		REVISED -	CONTRACT NO. 64L35			
		PLOT DATE = Aug-10-2017 08:26:53 AM	DATE -		REVISED -	ILLINOIS FED. AID PROJECT			

SCALE: SHEET OF SHEETS STA. 797+75.00 TO STA. 797+75.00

DATE	
BY	
SURVEYED	
PLOTTED	
TEMPLATE	
AREAS CHECKED	
FINAL SURVEY	
NOTE BOOK	
NO.	

DATE	
BY	
SURVEYED	
PLOTTED	
TEMPLATE	
AREAS CHECKED	
ORIGINAL SURVEY	
NOTE BOOK	
NO.	



FILE NAME =	USER NAME = goukdm	DESIGNED -	REVISOR -	STATE OF ILLINOIS DEPARTMENT OF TRANSPORTATION	PARCEL EXCAVATION CROSS SECTIONS	F.A.P. RTE.	SECTION	COUNTY	TOTAL SHEETS	SHEET NO.	
pwa:\l\084EBID\INTEG.illinois.gov\PWIDOT\Documents\DOT	Offices\District 2\Projects\D205316\CADDData\CADSheets\2	DRAWN -	REVISOR -			599	(83MFT)DM	ROCK ISLAND	36	36	
Default		PLOT SCALE = 20.0000 ' / in.	CHECKED -			CONTRACT NO. 64L35					
		PLOT DATE = Aug-10-2017 08:26:54 AM	DATE -			SCALE:	SHEET	OF	SHEETS	STA. 797+75.00	TO STA. 797+75.00