

STATE OF ILLINOIS
DEPARTMENT OF TRANSPORTATION

F.A.I. RTE.	SECTION	COUNTY	TOTAL SHEETS	SHEET NO.
70	12-511	CLARK	24	1
		ILLINOIS	CONTRACT NO. 74794	

D-97-015-17



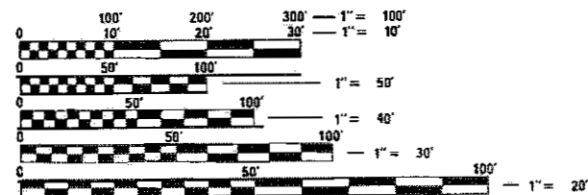
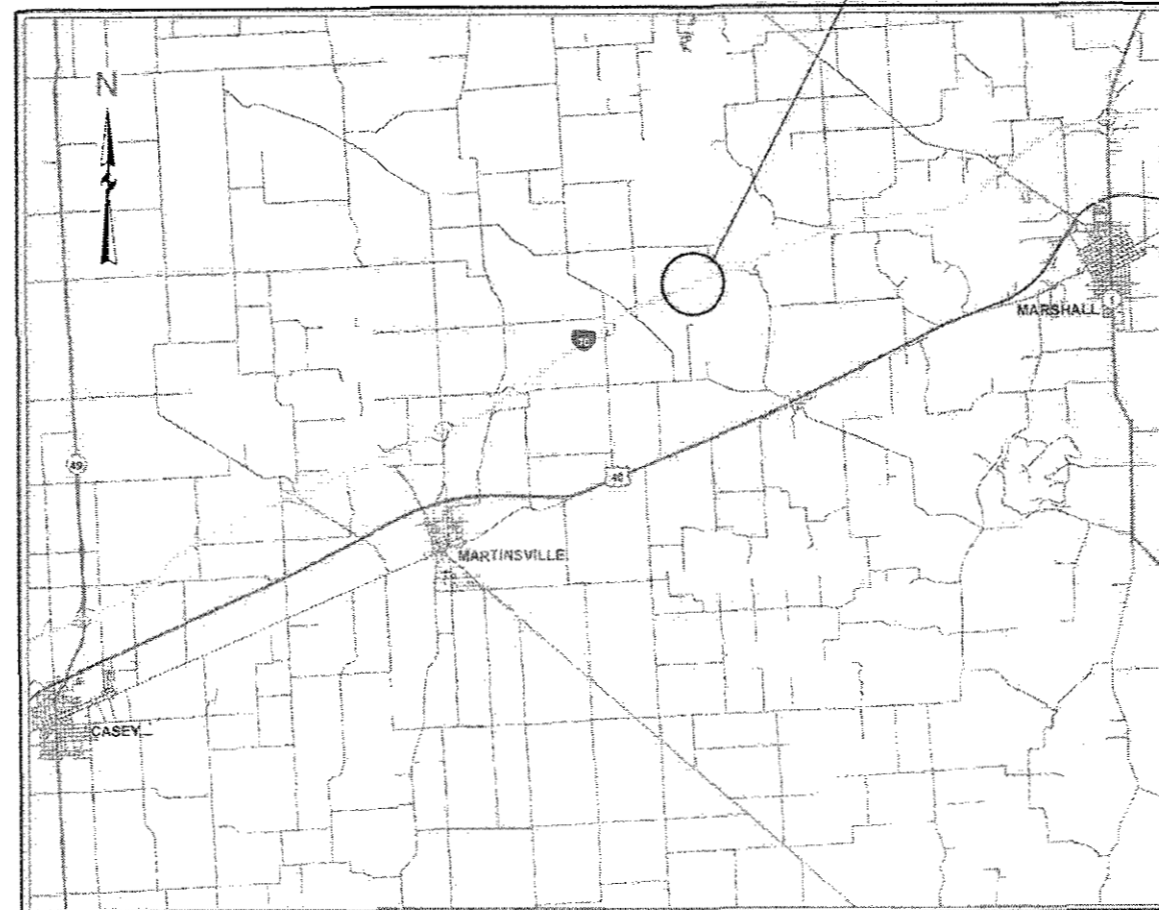
FOR INDEX OF SHEETS, SEE SHEET NO. 2
ADT=22,500 (2017)

PROPOSED HIGHWAY PLANS

FAI ROUTE 70 (I-70)
SECTION 12-511
SLOPE STABILIZATION
CLARK COUNTY

C-97-042-17

STA. 1301+25 TO STA. 1304+16
SLOPE STABILIZATION AND
STA. 1306+05 PIPE CULVERT
REPAIR (EAST BOUND LANE)



FULL SIZE PLANS HAVE BEEN PREPARED USING STANDARD ENGINEERING SCALES. REDUCED SIZED PLANS WILL NOT CONFORM TO STANDARD SCALES. IN MAKING MEASUREMENTS ON REDUCED PLANS, THE ABOVE SCALES MAY BE USED.

J.U.L.I.E.
JOINT UTILITY LOCATION INFORMATION FOR EXCAVATION
1-800-892-0123
OR 811

PROJECT ENGINEER TOM RONAN (217)342-8320
PROJECT MANAGER JEFF DAVISON (217)342-8314

GROSS LENGTH = 700.00 FT. = 0.133 MILE
NET LENGTH = 300.00 FT. = 0.057 MILE

CONTRACT NO. 74794

STATE OF ILLINOIS
DEPARTMENT OF TRANSPORTATION

SUBMITTED November 1 20 17
Jeffrey M. Smith
REGIONAL ENGINEER

Nov 30 20 17
Maureen M. Addis
ENGINEER OF DESIGN AND ENVIRONMENT

Nov 30 20 17
Amelle
DIRECTOR OF PROGRAM DEVELOPMENT

PRINTED BY THE AUTHORITY
OF THE STATE OF ILLINOIS

INDEX OF SHEETS

SHEET NO.	ITEM
1	COVER SHEET
2	INDEX OF SHEETS & GENERAL NOTES
3	SUMMARY OF QUANTITIES
4	TYPICAL SECTION
5-6	PLAN SHEETS
7-9	DISTRICT DETAILS
10-24	CROSS SECTIONS

GENERAL NOTES

THIS SECTION SHALL BE CONSTRUCTED IN ACCORDANCE WITH THE PLANS; THE "STANDARD SPECIFICATIONS FOR ROAD AND BRIDGE CONSTRUCTION" ADOPTED APRIL 1, 2016; AND THE SPECIAL PROVISIONS INCLUDED IN THE PROPOSAL.

THIS PROJECT IS LOCATED ON I-70 IN CLARK COUNTY NEAR MILEPOST 140. THE WORK INCLUDED IN SECTION 12-51 I CONSISTS OF STABILIZING EMBANKMENT SLOPE UTILIZING A CELLULAR CONFINEMENT SYSTEM, TREE REMOVAL, EARTH EXCAVATION, EMBANKMENT, REMOVING AND RE-ERECTING GUARDRAIL AND FENCE, PIPE CULVERT REPAIR, RIPRAP, SEEDING, TRAFFIC CONTROL, AND ANY OTHER WORK NECESSARY TO COMPLETE THE SECTION.

IN ADDITION TO SURVEYS, SOME OF THE PLAN DIMENSIONS AND DETAILS RELATIVE TO EXISTING CONDITIONS HAVE BEEN TAKEN FROM EXISTING PLANS AND ARE SUBJECT TO NOMINAL CONSTRUCTION VARIATIONS. IT SHALL BE THE CONTRACTORS RESPONSIBILITY TO VERIFY SUCH DIMENSIONS IN THE FIELD. SUCH VARIATIONS SHALL NOT BE CAUSE FOR ADDITIONAL COMPENSATION DUE TO A CHANGE IN THE SCOPE OF WORK. THE CONTRACTOR WILL BE PAID FOR THE QUANTITY ACTUALLY FURNISHED AT THE UNIT PRICE BID FOR THE WORK.

ALL EXCAVATION ABOVE THE BOTTOM OF THE RIPRAP EXCAVATION LINE SHALL BE INCLUDED IN THE COST OF STONE RIPRAP, OF THE CLASS SPECIFIED AND NO ADDITIONAL COMPENSATION WILL BE PERMITTED.

THE FOLLOWING RATES OF APPLICATION HAVE BEEN USED IN THE CALCULATING PLAN QUANTITIES:

RIP RAP, CLASS A5	1.35 TON/CU YD
RIP RAP, CLASS A4	0.60 TON/SQ YD

THE FOLLOWING STANDARDS ARE A PART OF THESE PLANS AND ARE INCLUDED FOLLOWING THE LAST NUMBERED SHEET OF THE PLANS.

STD. NO.	DESCRIPTION
000001-06	STANDARD SYMBOLS, ABBREVIATIONS, AND PATTERNS
001001-02	AREAS OF REINFORCEMENT BARS
001006	DECIMAL OF AN INCH AND OF A FOOT
280001-07	TEMPORARY EROSION CONTROL SYSTEMS
542301-03	PRECAST REINFORCED CONCRETE FLARED END SECTION
630001-12	STEEL PLATE BEAM GUARDRAIL
665001-02	WOVEN WIRE FENCE
701101-05	OFF-RD OPERATIONS, MULTILANE, 15' TO 24" FROM PAVEMENT EDGE
701106-02	OFF-RD OPERATIONS, MULTILANE, MORE THAN 15' AWAY
701400-09	APPROACH TO LANE CLOSURE, FREEWAY/EXPRESSWAY
701401-11	LANE CLOSURE, FREEWAY/EXPRESSWAY
701901-07	TRAFFIC CONTROL DEVICES

STATE OF ILLINOIS
DEPARTMENT OF TRANSPORTATION

INDEX OF SHEETS
GENERAL NOTES

F.A.I. RTE.	SECTION	COUNTY	TOTAL SHEETS	SHEET NO.
70	12-511	CLARK	24	2

CONTRACT NO. 74794

SCALE: NA SHEET 1 OF 1 SHEETS STA. TO STA.

ILLINOIS FED. AID PROJECT

SUMMARY OF QUANTITIES			TOTAL QUANTITIES	CONSTRUCTION TYPE CODE		
CODE NO	ITEM	UNIT		100% STATE 0021		
20100110	TREE REMOVAL (6 TO 15 UNITS DIAMETER)	UNIT	90	90		
20201200	REMOVAL AND DISPOSAL OF UNSUITABLE MATERIAL	CU YD	570	570		
20300100	CHANNEL EXCAVATION	CU YD	140	140		
20400800	FURNISHED EXCAVATION	CU YD	1395	1395		
25100630	EROSION CONTROL BLANKET	SQ YD	2698	2698		
28000400	PERIMETER EROSION BARRIER	FOOT	149	149		
28100207	STONE RIPRAP, CLASS A4	TON	28	28		
28100209	STONE RIPRAP, CLASS A5	TON	169	169		
28200200	FILTER FABRIC	SQ YD	154	154		
50104400	CONCRETE HEADWALL REMOVAL	EACH	1	1		
50105220	PIPE CULVERT REMOVAL	FOOT	8	8		
54213681	PRECAST REINFORCED CONCRETE FLARED END SECTIONS 36"	EACH	1	1		
54248510	CONCRETE COLLAR	CU YD	0.5	0.5		

SUMMARY OF QUANTITIES			TOTAL QUANTITIES	CONSTRUCTION TYPE CODE		
CODE NO	ITEM	UNIT		100% STATE 0021		
63300575	REMOVE AND REERECT RAIL ELEMENT OF EXISTING GUARDRAIL	FOOT	300	300		
67100100	MOBILIZATION	LSUM	1	1		
70100800	TRAFFIC CONTROL AND PROTECTION, STANDARD 701401	LSUM	1	1		
70107007	PAVEMENT MARKING BLACKOUT TAPE, 7"	FOOT	40	40		
X2110104	TOPSOIL FURNISH AND PLACE, 4" (SPECIAL)	SQ YD	2698	2698		
X2501100	SEEDING, CLASS 3 (SPECIAL)	ACRE	0.5	0.5		
X4402400	CURB REMOVAL (SPECIAL)	FOOT	239	239		
X5000015	REMOVE AND RE-INSTALL PIPE CULVERTS	FOOT	8	8		
X6060505	CONCRETE CURB (SPECIAL)	FOOT	239	239		
X6650206	WOVEN WIRE FENCE TO BE REMOVED AND RE-ERECTED	FOOT	86	86		
X7015005	CHANGEABLE MESSAGE SIGN	CAL DA	14	14		
X0100016	CELLULAR CONFINEMENT System	SQ YD	2698	2698		
Z0018900	DRILL AND GROUT DOWEL BARS	EACH	159	159		

MODEL: D:\FBI\IT...
 FILE NAME: D:\...

USER NAME = teasleyck	DESIGNED -	REVISED -
PLOT SCALE = 100.0000' / in.	DRAWN -	REVISED -
PLOT DATE = 11/1/2017	CHECKED -	REVISED -
	DATE -	REVISED -

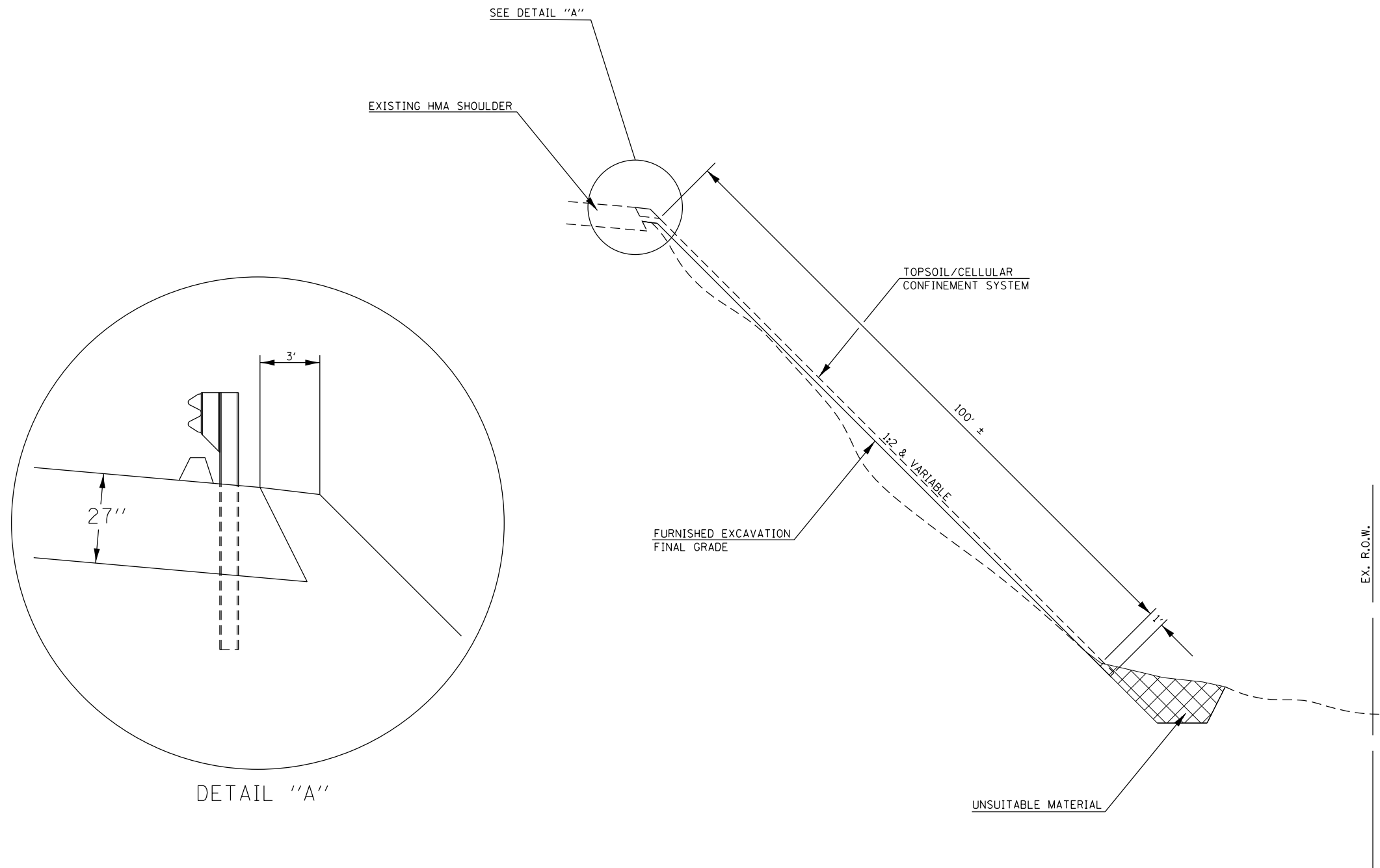
STATE OF ILLINOIS
DEPARTMENT OF TRANSPORTATION

SUMMARY OF QUANTITIES

SCALE: NA SHEET 1 OF 1 SHEETS STA. TO STA.

F.A.I. RTE.	SECTION	COUNTY	TOTAL SHEETS	SHEET NO.
70	12-51I	CLARK	24	3
CONTRACT NO. 74794				
ILLINOIS FED. AID PROJECT				

TYPICAL SECTION
 STA. 1301+25.00 TO STA 1304+16.00



MODEL: Default
 FILE NAME: p:\u0008\B&E\BID\NTEC\Illinois\pwr\WIDOT\Documents\BIDD\Office\BIDD\Tct 7\Projects\1794\CADD\Drawings\CADD\Drawings\1794\1794-1794-1794-1794.dwg

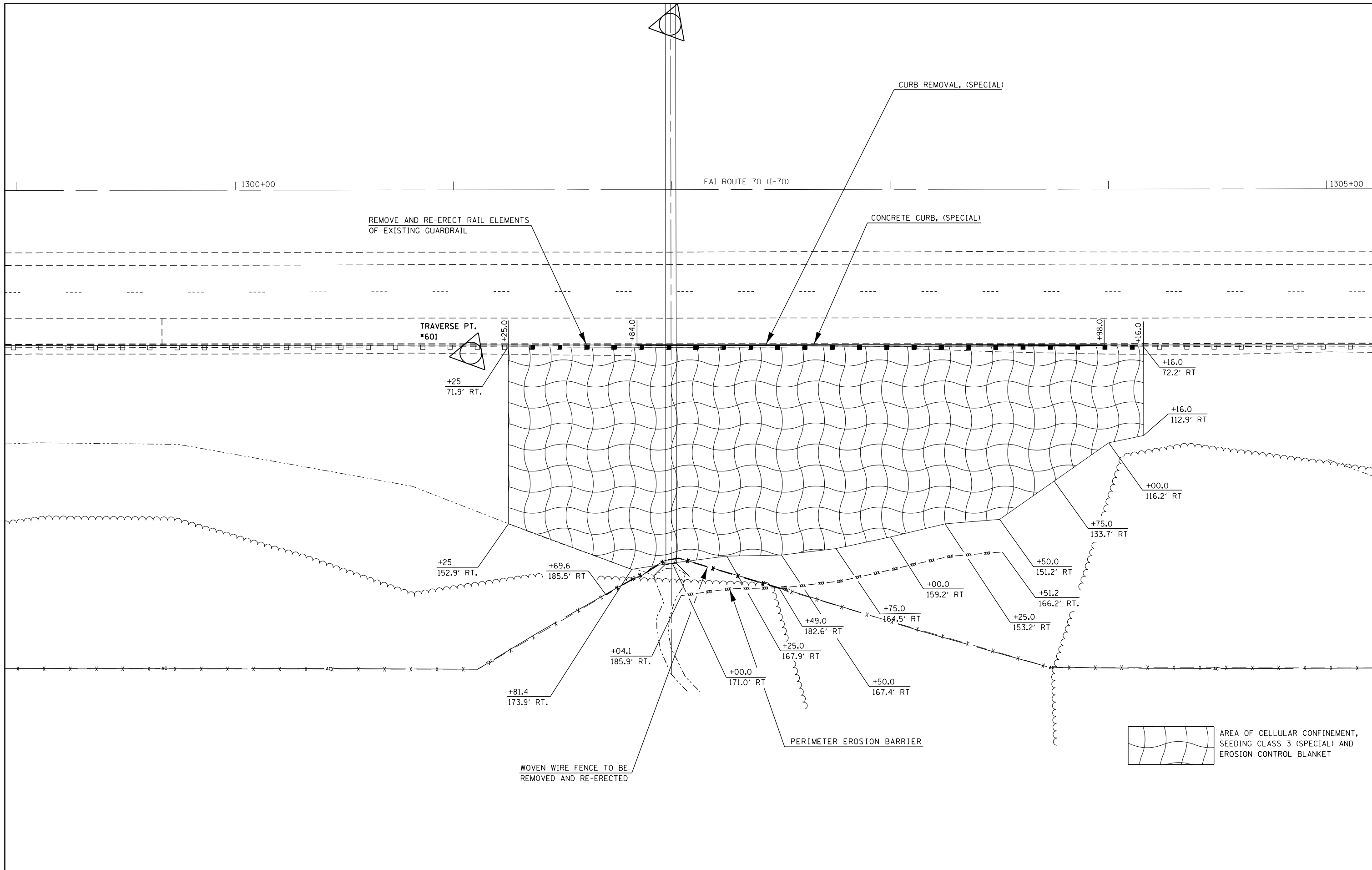
USER NAME = teasleyck	DESIGNED -	REVISED -
	DRAWN -	REVISED -
PLOT SCALE = 100.0000' / in.	CHECKED -	REVISED -
PLOT DATE = 11/1/2017	DATE -	REVISED -

STATE OF ILLINOIS
 DEPARTMENT OF TRANSPORTATION

TYPICAL SECTION

SCALE: NA SHEET 1 OF 1 SHEETS STA. TO STA.

F.A.I. RTE.	SECTION	COUNTY	TOTAL SHEETS	SHEET NO.
70	12-511	CLARK	24	4
CONTRACT NO. 74794				
ILLINOIS FED. AID PROJECT				



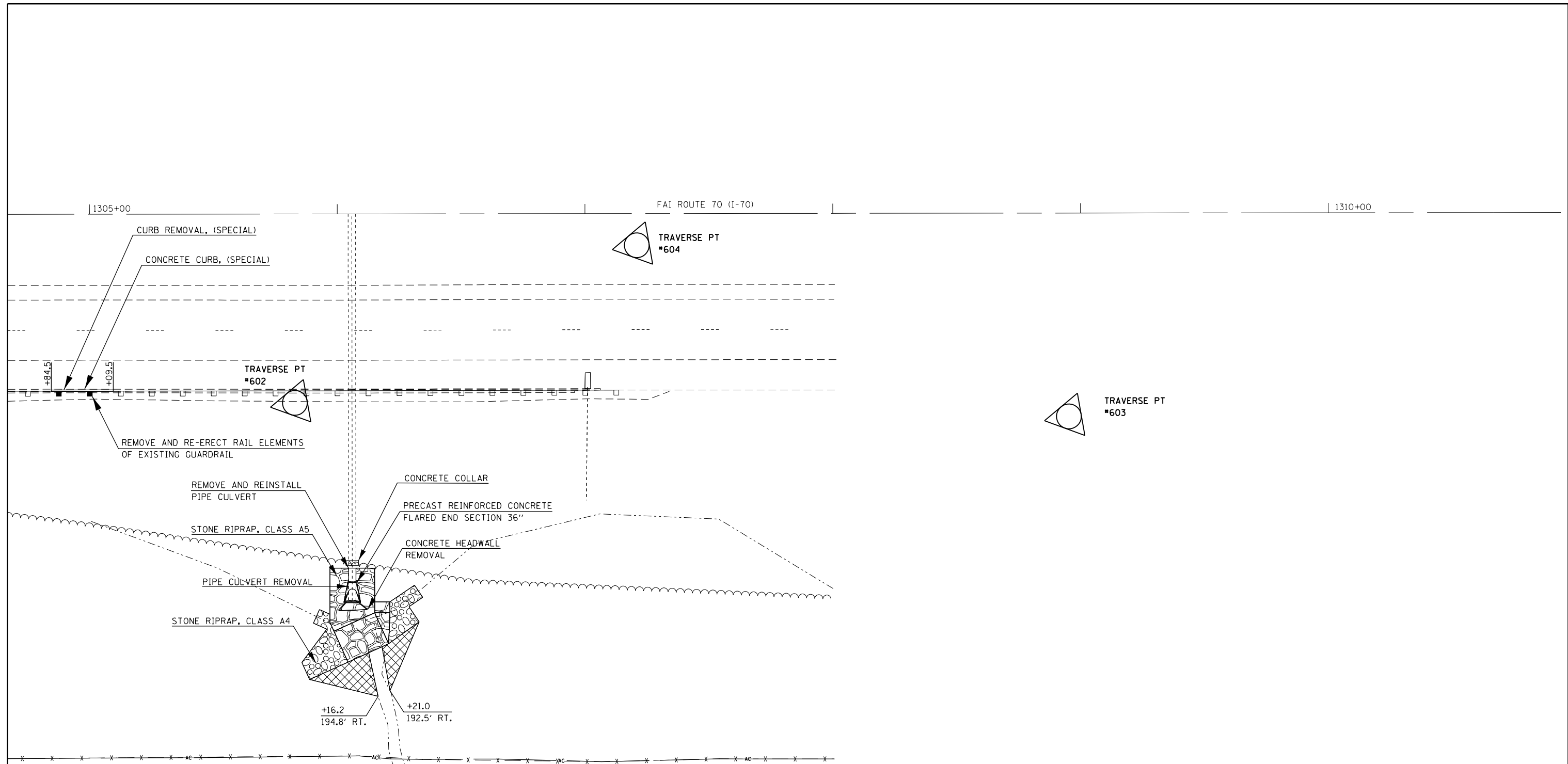
FILE NAME =	USER NAME = teasleyck	DESIGNED -	REVISED -
p:\11\084EBIDINTEG\illinois.gov\PWIDOT\Documents\IDOT Offices\District 7\Projects\74794\Drawings\CAD\Sheets\0774794-sht-plan.dgn		DRAWN -	REVISED -
Default	PLOT SCALE = 40.0000' / in.	CHECKED -	REVISED -
	PLOT DATE = 11/1/2017	DATE -	REVISED -

**STATE OF ILLINOIS
DEPARTMENT OF TRANSPORTATION**

**FAI 70 EB
SLOPE STABILIZATION**

SCALE: 20 SHEET 1 OF 2 SHEETS STA. 1299+00 TO STA. 1305+00

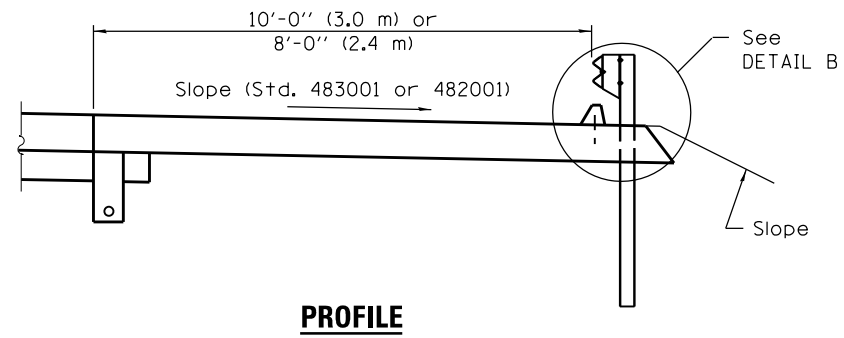
F.A.I. RTE.	SECTION	COUNTY	TOTAL SHEETS	SHEET NO.
70	12-511	CLARK	24	5
CONTRACT NO. 74794				
ILLINOIS FED. AID PROJECT				



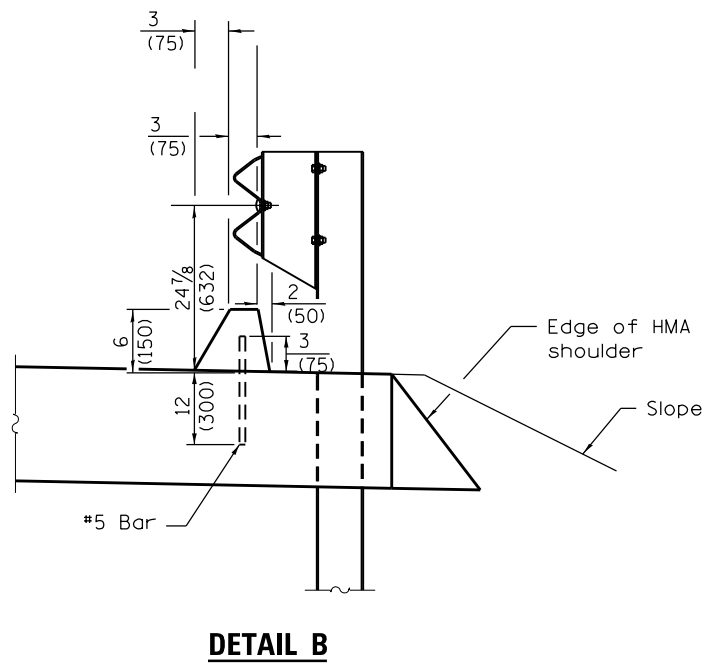
NOTE: SEE DETAILS FOR LAYOUT OF RIPRAP AND CONCRETE COLLAR

FILE NAME =	USER NAME = teasleyck	DESIGNED -	REVISED -	STATE OF ILLINOIS DEPARTMENT OF TRANSPORTATION	FAI 70 EB PIPE CULVERT REPAIR AREA			F.A.I. RTE.	SECTION	COUNTY	TOTAL SHEETS	SHEET NO.
pw:\IL\084EBID\INTEG.illinois.gov\PIWIDOT\Documents\IDOT Offices\District 7\Projects\74794\Drawings\CAD\Sheets\0774794-sht-plan.dgn		DRAWN -	REVISED -		70	12-511	CLARK	24	6			
Default	PLOT SCALE = 40.0000' / in.	CHECKED -	REVISED -		CONTRACT NO. 74794			ILLINOIS FED. AID PROJECT				
	PLOT DATE = 11/1/2017	DATE -	REVISED -		SCALE: 20	SHEET 2 OF 2 SHEETS	STA. 1305+00 TO STA. 1308+00					

CONCRETE CURB, SPECIAL

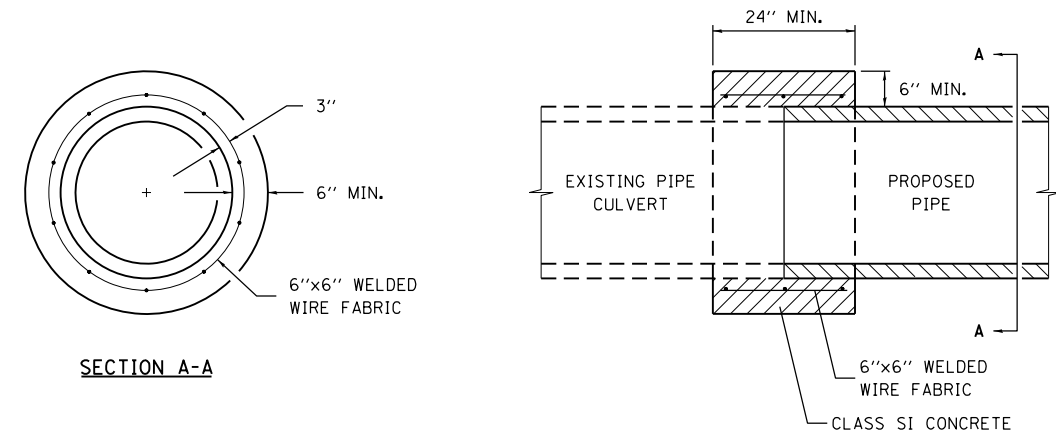


PROFILE



DETAIL B

EXISTING PIPE CULVERT WITHOUT HEADWALLS



SECTION A-A

NOTE: WELDED WIRE FABRIC SHALL BE INCIDENTAL TO THE CONCRET COLLAR

MODEL: Default
FILE NAME: P:\ILLINOIS\BIDDING\ITEC\Illinois.gov\FWIDOT\Documents\DOT_Offices\Director_7\Projects\74794\CADD\Drawings\74794-PC-drawings.dgn

USER NAME = teasleyck	DESIGNED -	REVISED -
	DRAWN -	REVISED -
PLOT SCALE = 100.0000' / in.	CHECKED -	REVISED -
PLOT DATE = 11/1/2017	DATE -	REVISED -

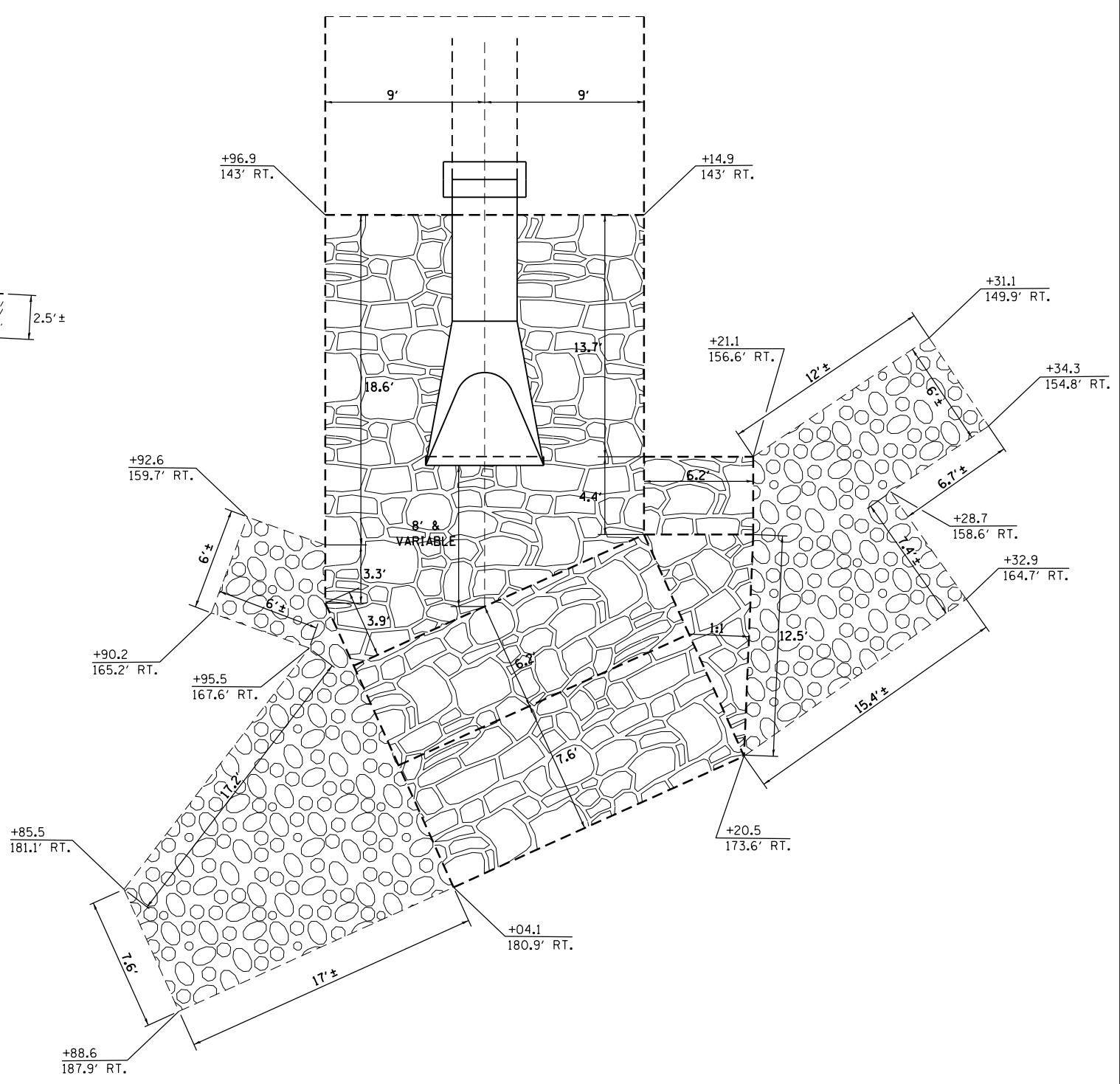
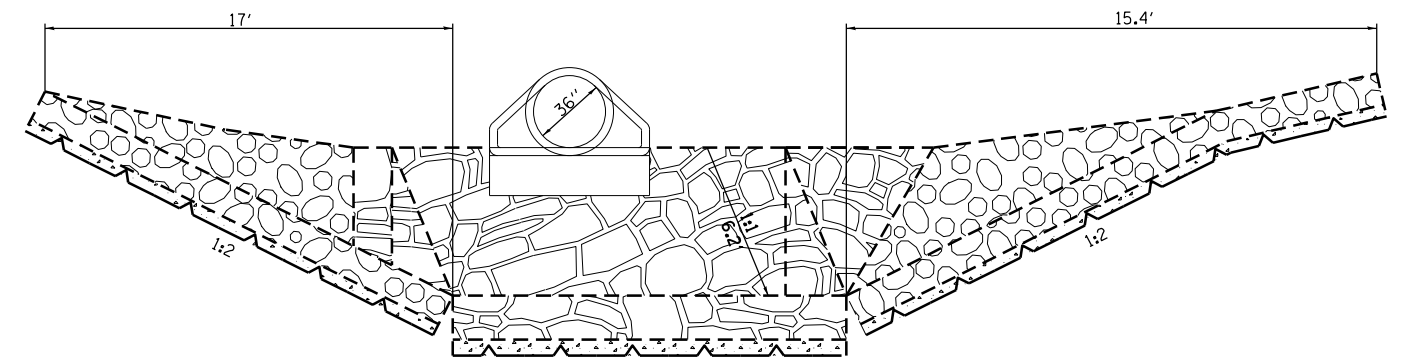
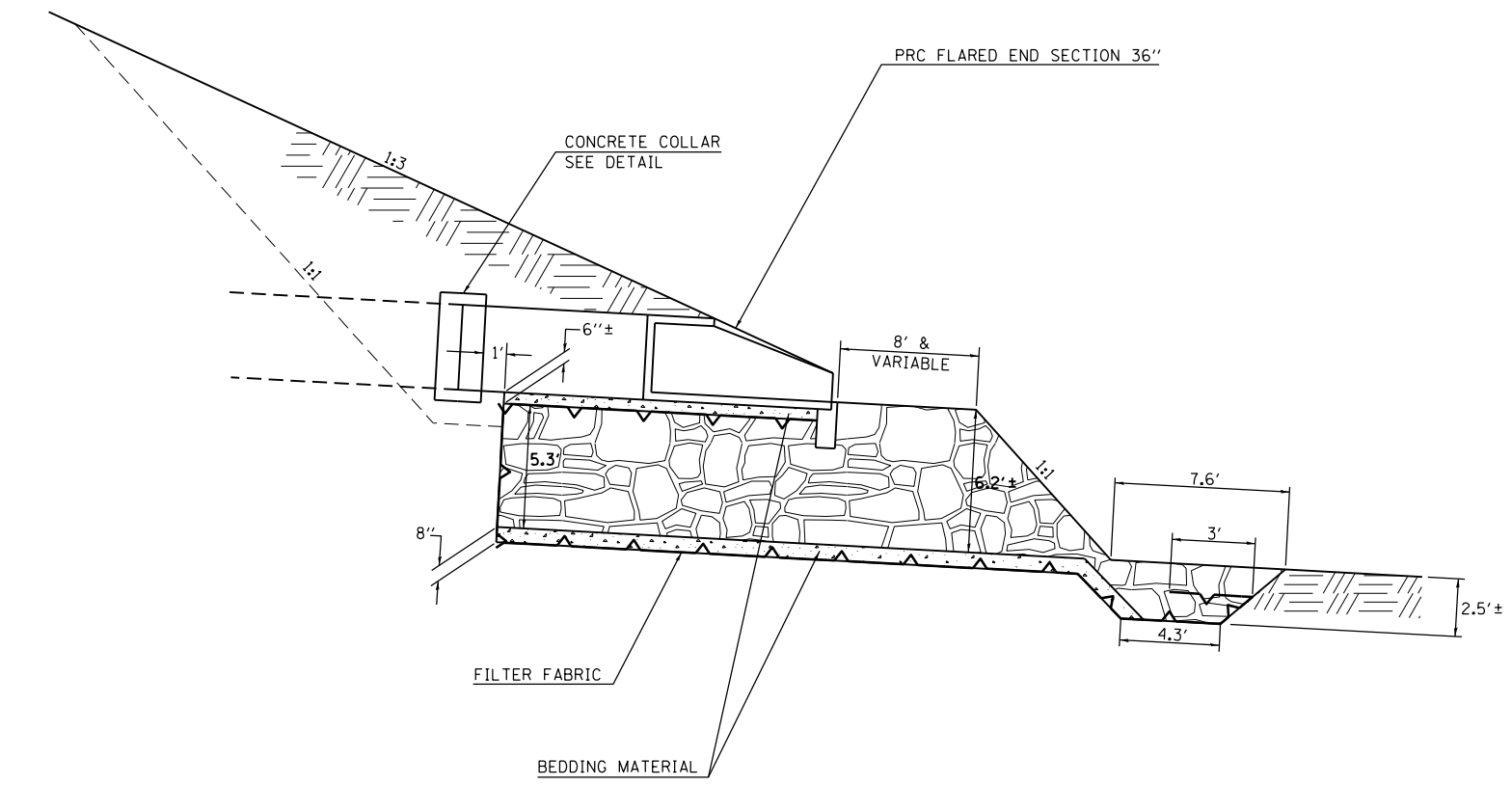
**STATE OF ILLINOIS
DEPARTMENT OF TRANSPORTATION**

**DETAIL CONCRETE CURB (SPECIAL)
CONCRETE COLLAR**

SCALE: NA SHEET 1 OF 3 SHEETS STA. TO STA.

F.A.I. RTE.	SECTION	COUNTY	TOTAL SHEETS	SHEET NO.
70	12+51I	CLARK	24	7
CONTRACT NO. 74794			ILLINOIS FED. AID PROJECT	

MODEL: Default
 FILE NAME: P:\ILLINOIS\B&E\BIDDING\Illinois\pwr\DOT\Documents\BIDD\Office\BIDD\774794\CADD\DATA\CAD\BIDD\774794-PRC.dwg
 PROJECT: 774794-CADD\DATA\CAD\BIDD\774794-PRC.dwg



USER NAME = teasleyck	DESIGNED -	REVISED -
PLOT SCALE = 100.0000' / in.	DRAWN -	REVISED -
PLOT DATE = 11/1/2017	CHECKED -	REVISED -
	DATE -	REVISED -

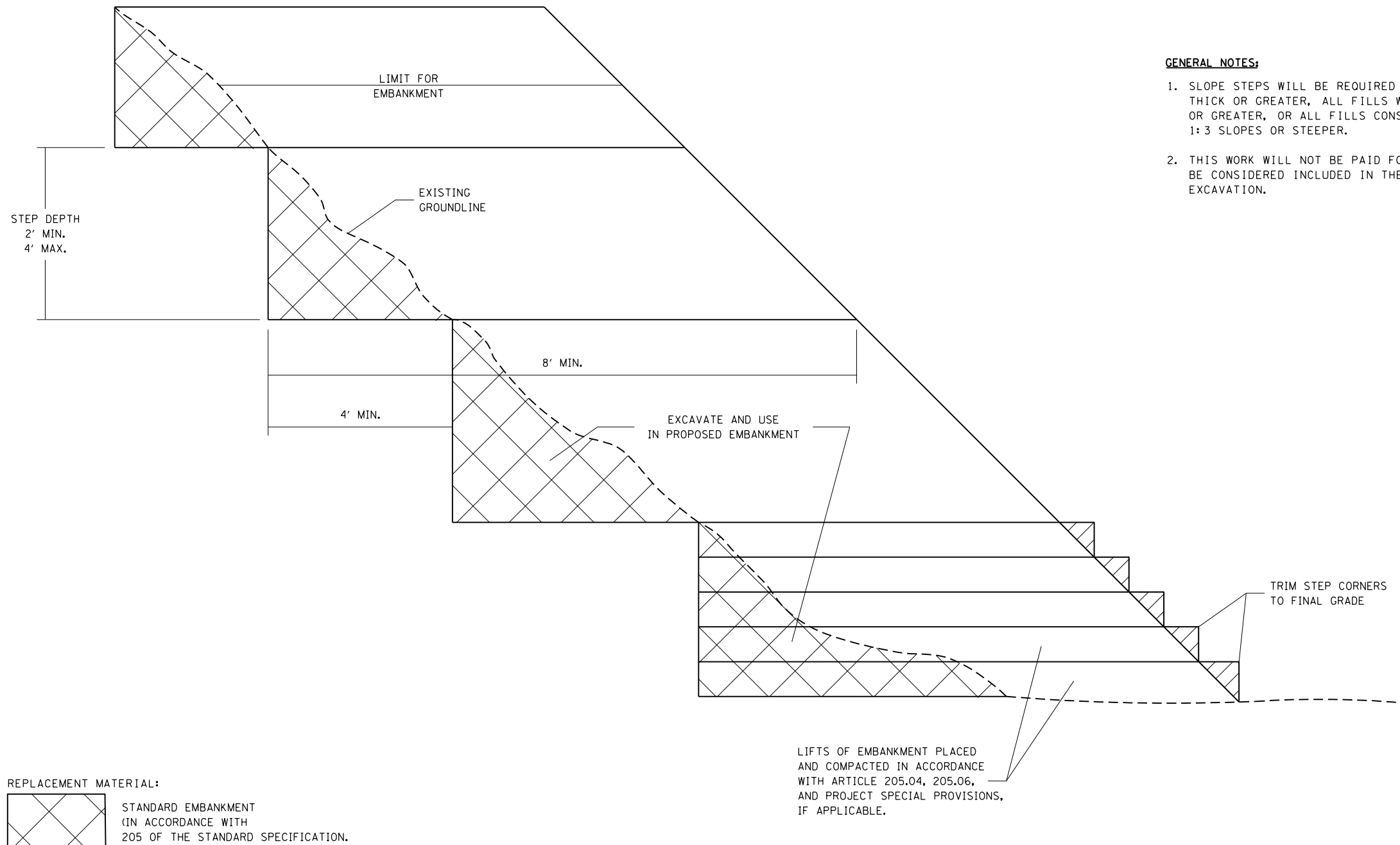
**STATE OF ILLINOIS
 DEPARTMENT OF TRANSPORTATION**

**PIPE CULVERT REPAIR AND
 RIPRAP DETAIL STA. 1306 +05 RT.**

SCALE: NA SHEET 2 OF 3 SHEETS STA. TO STA.

F.A.I. RTE.	SECTION	COUNTY	TOTAL SHEETS	SHEET NO.
70	12-511	CLARK	24	8
CONTRACT NO. 74794				
ILLINOIS FED. AID PROJECT				

SLOPE STEPS DETAIL
TYPICAL SECTION



GENERAL NOTES:

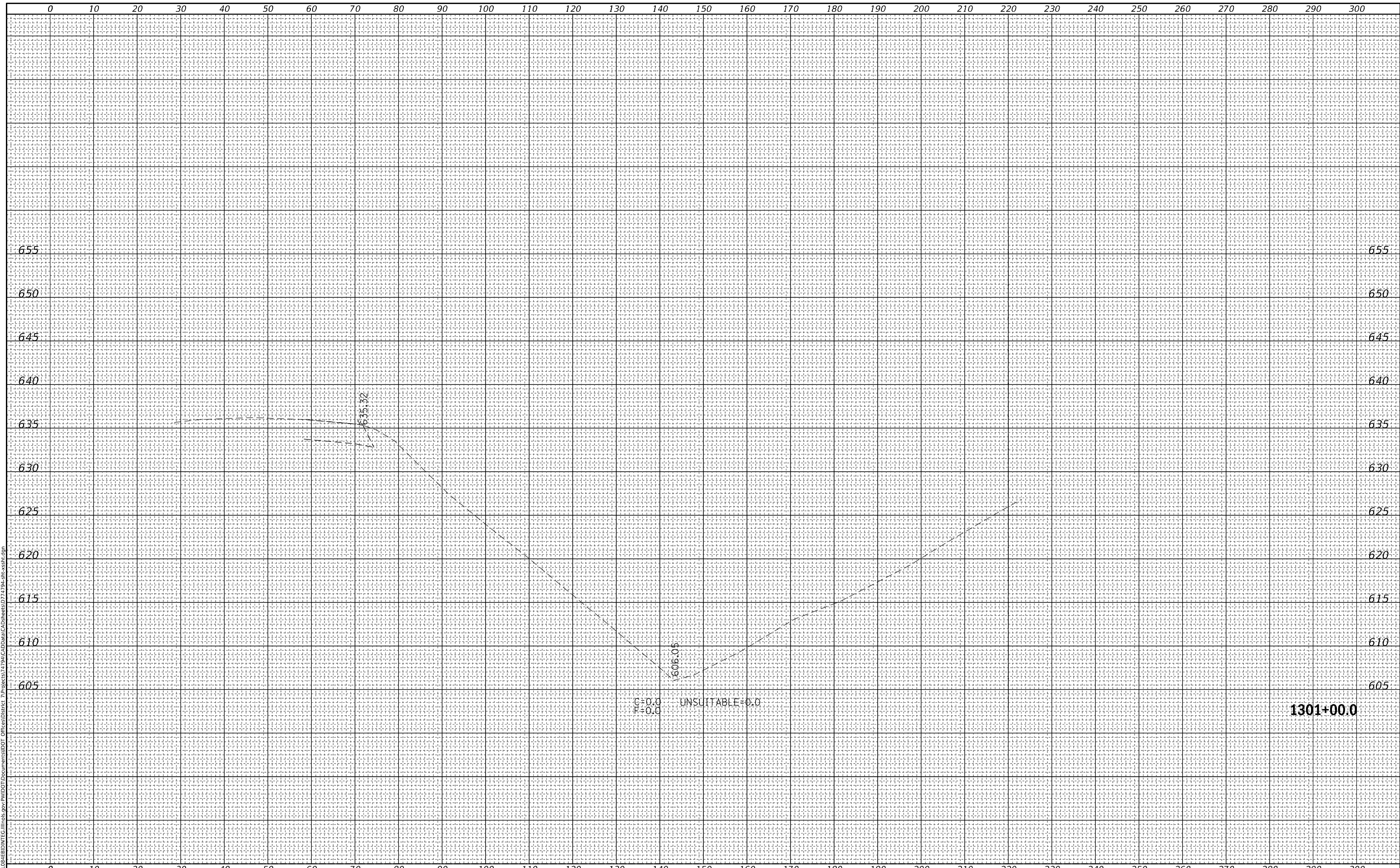
1. SLOPE STEPS WILL BE REQUIRED FOR ALL FILLS 12" THICK OR GREATER, ALL FILLS WITH A HEIGHT OF 10' OR GREATER, OR ALL FILLS CONSTRUCTED ON EXISTING 1:3 SLOPES OR STEEPER.
2. THIS WORK WILL NOT BE PAID FOR SEPERATELY BUT SHALL BE CONSIDERED INCLUDED IN THE VARIOUS ITEMS OF EXCAVATION.

FILE NAME =	USER NAME = teasleyck	DESIGNED -	REVISED -	STATE OF ILLINOIS DEPARTMENT OF TRANSPORTATION	SLOPE STEPS DETAIL			F.A.I. RTE.	SECTION	COUNTY	TOTAL SHEETS	SHEET NO.
pw:\11\084EBIDINTEG\illinois.gov\PWIDOT\Documents\IDOT Offices\District 7\Projects\74794\Drawings\CAD\Drawings\0774794-sht-details.dgn	DATE = 11/1/2017	CHECKED -	REVISED -					70	12-511	CLARK	24	9
Default	PLOT SCALE = 100.0000' / 1in.	DATE -	REVISED -		CONTRACT NO. 74794			ILLINOIS FED. AID PROJECT				
	PLOT DATE = 11/1/2017	DATE -	REVISED -		SCALE: NA	SHEET 3	OF 3 SHEETS	STA.	TO STA.			

FINAL SURVEY NO.	SURVEYED PLOTTED AREAS CHECKED	BY	DATE

ORIGINAL SURVEY NO.	SURVEYED PLOTTED AREAS CHECKED	BY	DATE

MODEL: Defnair
FILE NAME: p:\will\84EB\DOT\EG_IL\il\is\pov\p\w\DOT\Documents\DOT_Offices\District_7\Projects\74794\CAD\Drawn\CAD\Drawn\DOT_74794-51c-ss1.dgn



USER NAME = teasleyck	DESIGNED -	REVISED -
	DRAWN -	REVISED -
PLOT SCALE = 20.0000' / in.	CHECKED -	REVISED -
PLOT DATE = 11/1/2017	DATE -	REVISED -

**STATE OF ILLINOIS
DEPARTMENT OF TRANSPORTATION**

CROSS SECTIONS

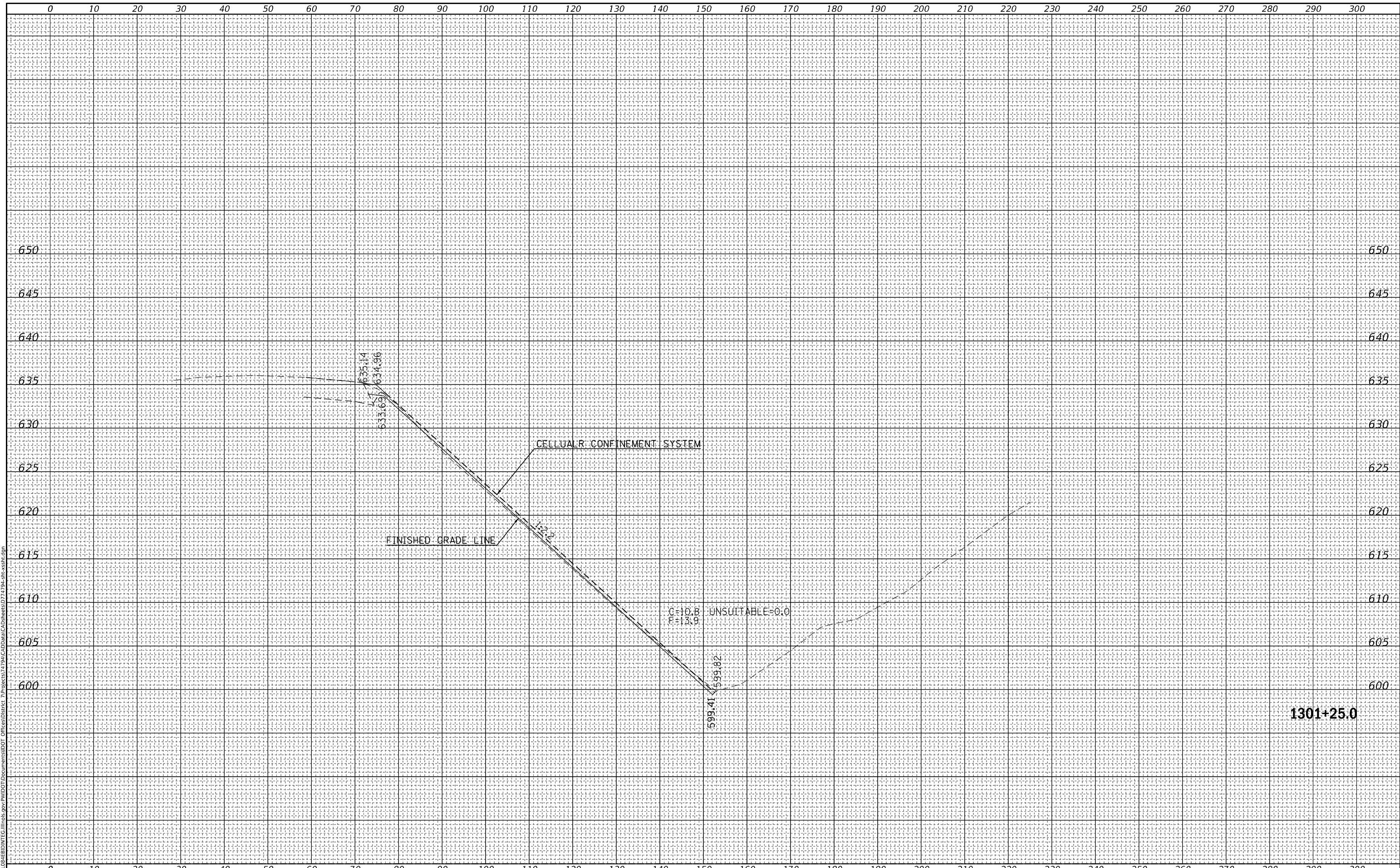
SCALE: 10 SHEET 1 OF 14 SHEETS STA. 1301+00.0 TO STA. 1301+00.0

F.A.I. RTE.	SECTION	COUNTY	TOTAL SHEETS	SHEET NO.
70	12-511	CLARK	24	10
CONTRACT NO. 74794				
ILLINOIS FED. AID PROJECT				

FINAL SURVEY NO.	SURVEYED PLOTTED AREAS CHECKED	BY	DATE

ORIGINAL SURVEY NO.	SURVEYED PLOTTED AREAS CHECKED	BY	DATE

MODEL: Definit
 FILE NAME: D:\wll\84848\BENTITEG\Illinois.gov-PWDOT\Documents\DOT Offices\District 7\Projects\71794-CAD\Drawn\CAD\Drawn\DOT\71794-SR-Cross.dgn



USER NAME = teasleyck	DESIGNED -	REVISED -
	DRAWN -	REVISED -
	CHECKED -	REVISED -
	DATE -	REVISED -

**STATE OF ILLINOIS
 DEPARTMENT OF TRANSPORTATION**

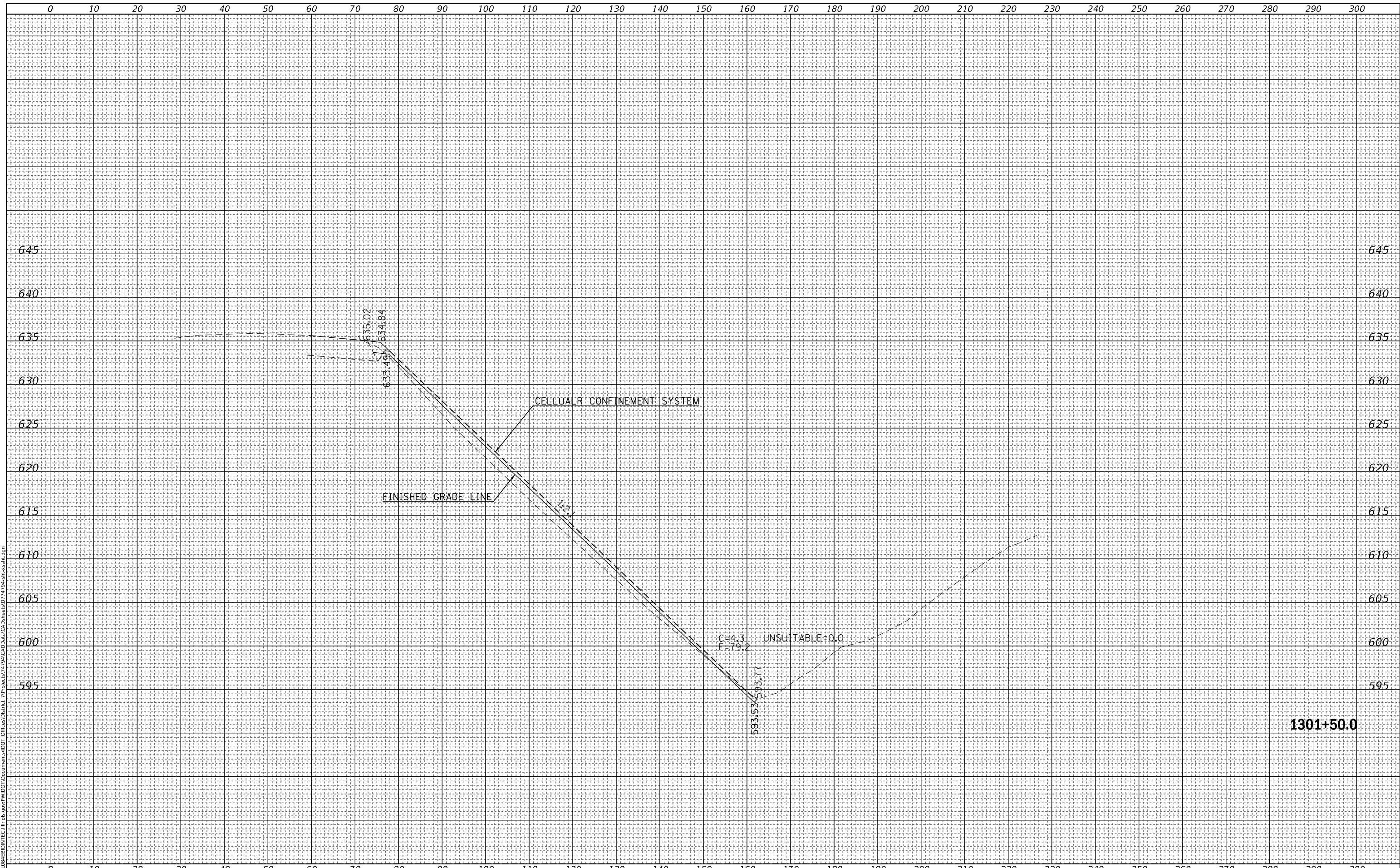
CROSS SECTIONS			
SCALE: 10	SHEET 2	OF 14 SHEETS	STA. 1301+25.0 TO STA. 1301+25.0

F.A.I. RTE.	SECTION	COUNTY	TOTAL SHEETS	SHEET NO.
70	12-511	CLARK	24	11
CONTRACT NO.				
ILLINOIS FED. AID PROJECT				

FINAL SURVEY NO.	SURVEYED	DATE
NOTE BOOK	PLOTTED	
TEMPLATE	AREAS CHECKED	
AREAS CHECKED		

ORIGINAL SURVEY NO.	SURVEYED	DATE
NOTE BOOK	PLOTTED	
TEMPLATE	AREAS CHECKED	
AREAS CHECKED		

MODEL: Definit
 FILE NAME: p:\w\1108\EBID\NTG\Illinois.gov-PWDOT\Documents\DOT_Offices\District_7\Projects\74794\CAD\Drawings\DOT_74794-SR-SS-1.dgn



USER NAME = teasleyck	DESIGNED -	REVISED -
	DRAWN -	REVISED -
PLOT SCALE = 20.0000' / in.	CHECKED -	REVISED -
PLOT DATE = 11/1/2017	DATE -	REVISED -

**STATE OF ILLINOIS
 DEPARTMENT OF TRANSPORTATION**

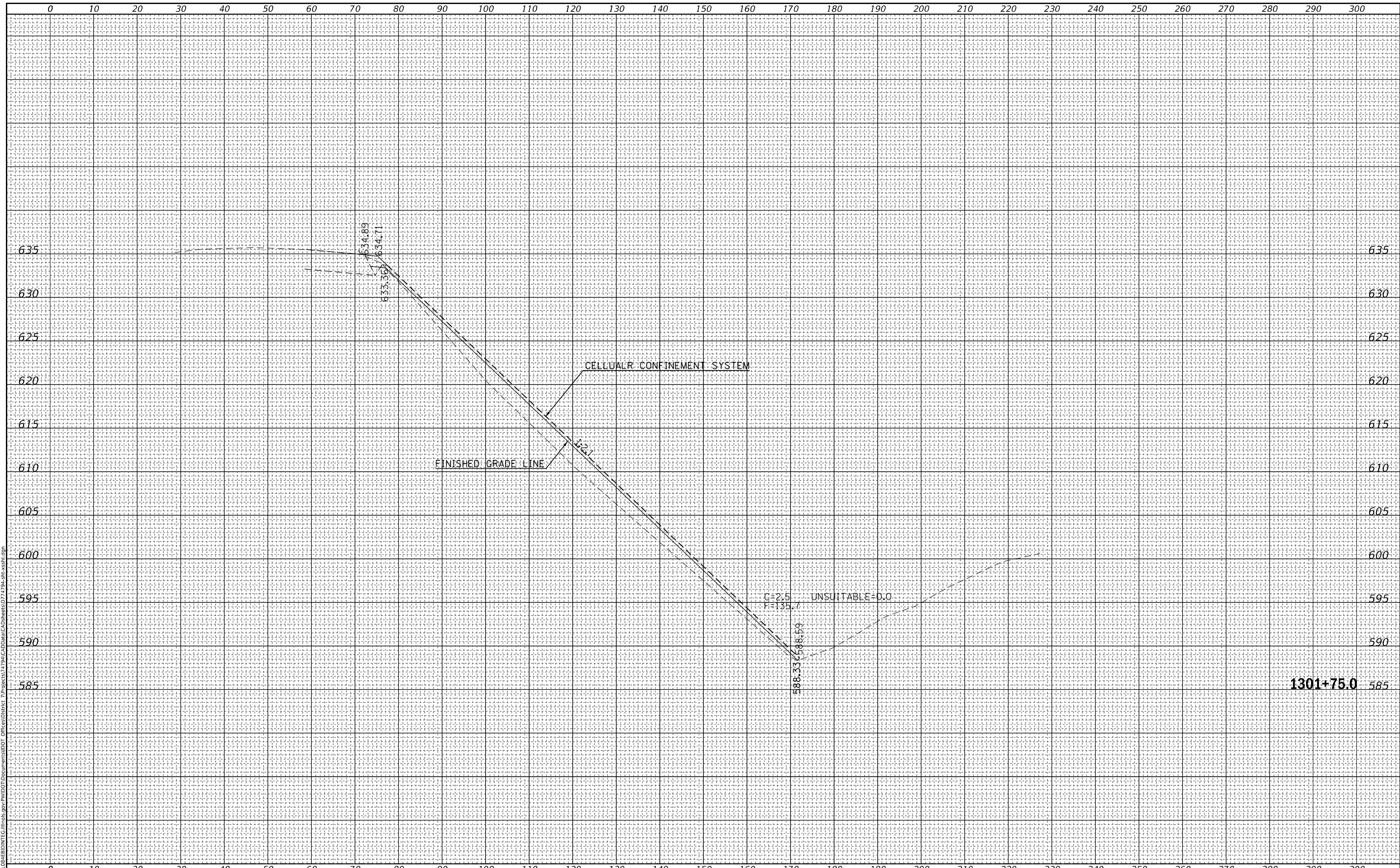
SCALE: 10 SHEET 3 OF 14 SHEETS STA. 1301+50.0 TO STA. 1301+50.0

F.A.I. RTE.	SECTION	COUNTY	TOTAL SHEETS	SHEET NO.
70	12-511	CLARK	24	12
				CONTRACT NO. 74794
		ILLINOIS	FED. AID PROJECT	

FINAL SURVEY NO.	SURVEYED	DATE
NOTE BOOK	PLOTTED	
AREAS CHECKED	TEMPLATE	
	AREAS CHECKED	

ORIGINAL SURVEY NO.	SURVEYED	DATE
NOTE BOOK	PLOTTED	
AREAS CHECKED	TEMPLATE	
	AREAS CHECKED	

MODEL: Definit
 FILE NAME: p:\will\84EB\DOT\EG\Illinois\pov\p\W\DOT\Documents\1001\01\Office\District_7\Projects\74794\CAD\Drawn\CAD\Drawn\074794-sh-cs-sh.dgn



USER NAME = teasleyck	DESIGNED -	REVISED -
	DRAWN -	REVISED -
PLOT SCALE = 20.0000' / in.	CHECKED -	REVISED -
PLOT DATE = 11/1/2017	DATE -	REVISED -

**STATE OF ILLINOIS
 DEPARTMENT OF TRANSPORTATION**

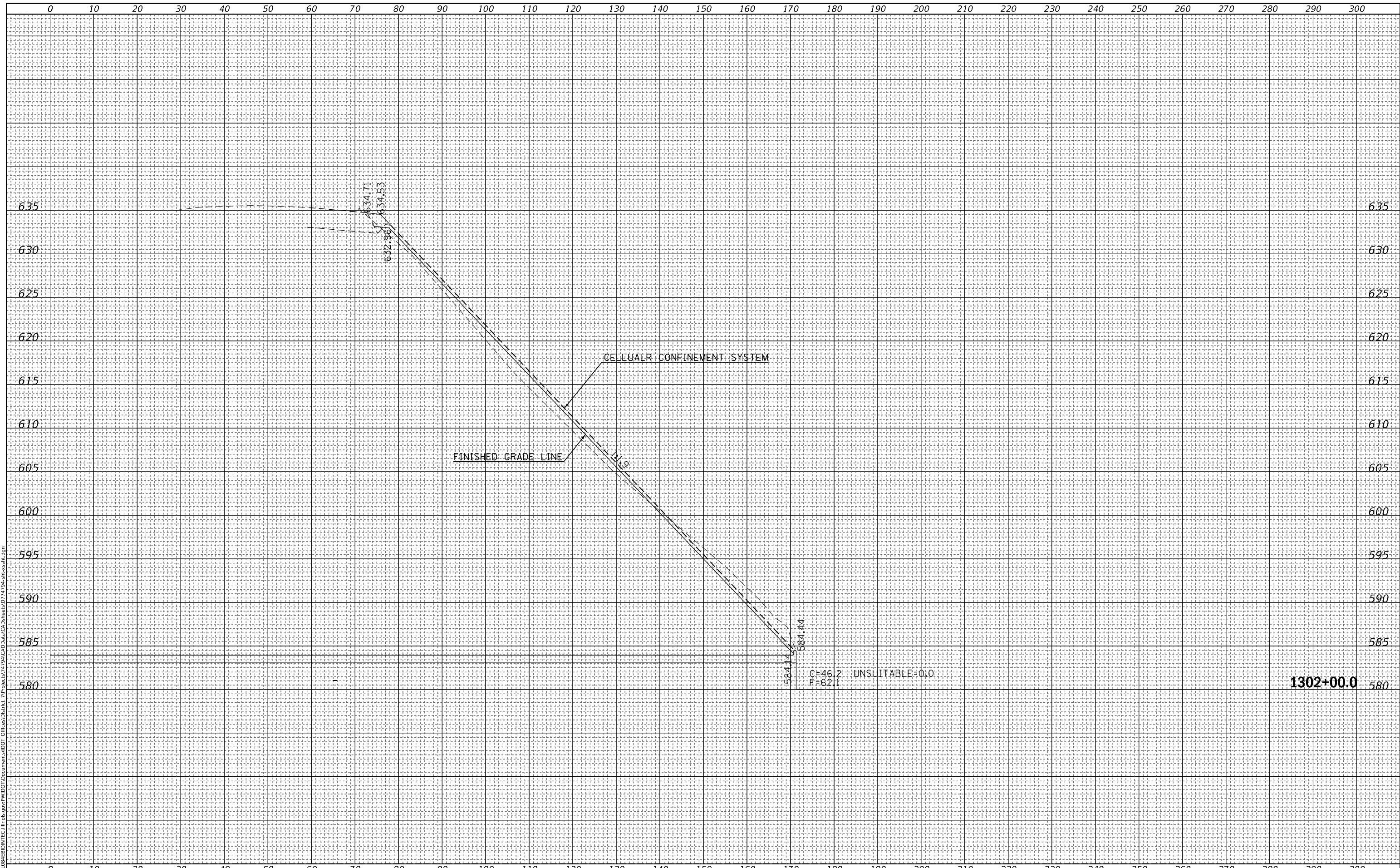
CROSS SECTIONS			
F.A.I. RTE. 70	SECTION 12-511	COUNTY CLARK	TOTAL SHEETS 24
SCALE: 10		SHEET 4 OF 14 SHEETS	STA. 1301+75.0 TO STA. 1301+75.0

CONTRACT NO. 74794	ILLINOIS	FED. AID PROJECT
--------------------	----------	------------------

FINAL SURVEY NO.	SURVEYED	BY	DATE
NOTE BOOK	PLOTTED		
TEMPLATE	AREAS CHECKED		
AREAS CHECKED			

ORIGINAL SURVEY NO.	SURVEYED	BY	DATE
NOTE BOOK	PLOTTED		
TEMPLATE	AREAS CHECKED		
AREAS CHECKED			

MODEL: Definit
 FILE NAME: D:\wll\84848\BND\TCS\Illinois.pwp\PROJECTS\74794\CAD\DATA\CAD\Sheet5(74794-SR-CSS).dgn



USER NAME = teasleyck	DESIGNED -	REVISED -
	DRAWN -	REVISED -
PLOT SCALE = 20.0000' / in.	CHECKED -	REVISED -
PLOT DATE = 11/1/2017	DATE -	REVISED -

**STATE OF ILLINOIS
 DEPARTMENT OF TRANSPORTATION**

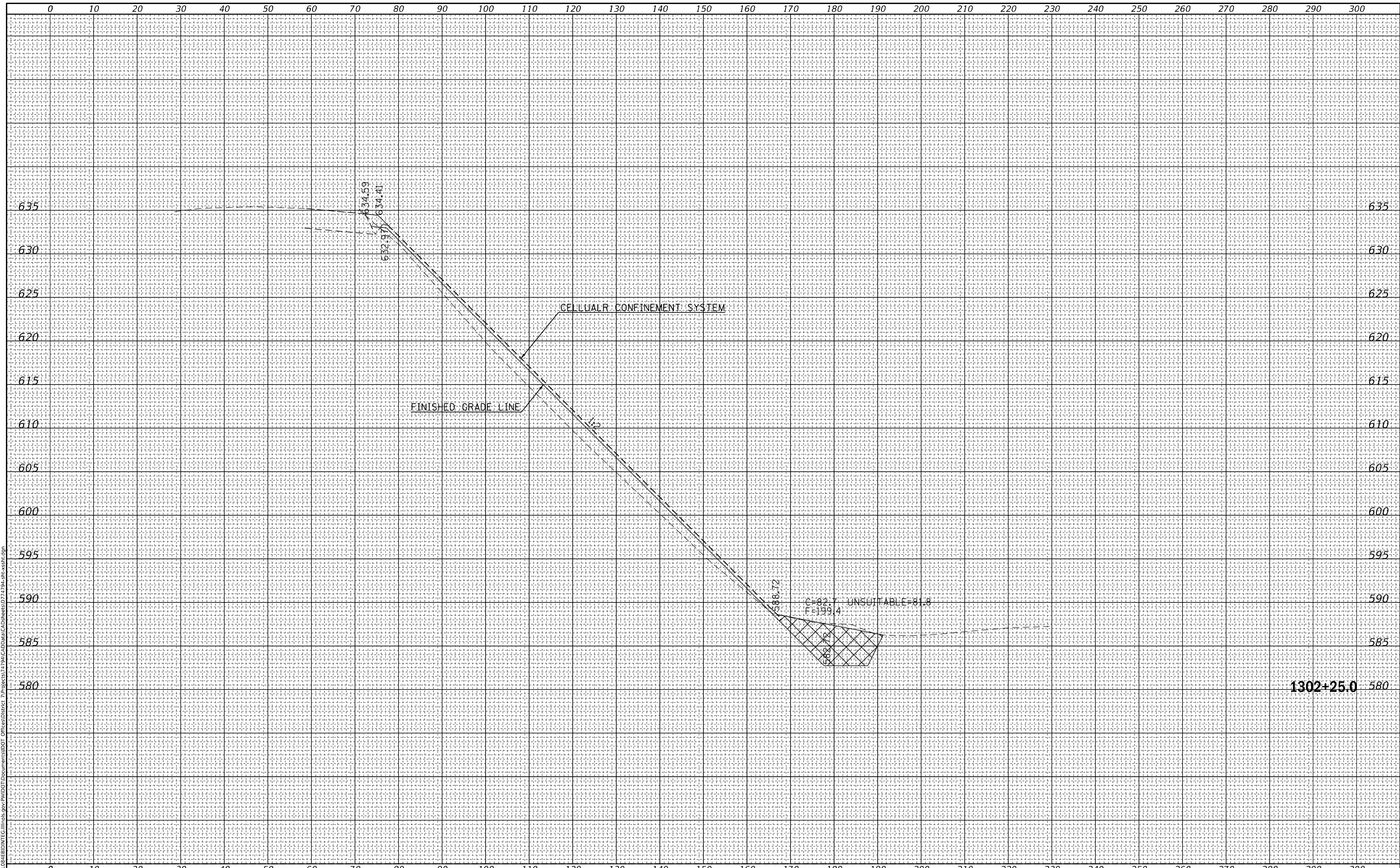
CROSS SECTIONS			
F.A.I. RTE. 70	SECTION 12-511	COUNTY CLARK	TOTAL SHEETS 24
SCALE: 10	SHEET 5 OF 14 SHEETS	STA. 1302+00.0 TO STA. 1302+00.0	SHEET NO. 14

CONTRACT NO. 74794	ILLINOIS	FED. AID PROJECT
--------------------	----------	------------------

FINAL SURVEY NO.	SURVEYED PLOTTED AREAS CHECKED	BY	DATE

ORIGINAL SURVEY NO.	SURVEYED PLOTTED AREAS CHECKED	BY	DATE

MODEL: Definit
 FILE NAME: p:\will\84EB\BENTEG\Illinois.gov-PWDOT\Documents\DOT Office\District 7\Projects\74794\CAD\BentEG\CAD\BentEG\74794-sh-cs-sh.dgn



USER NAME = teasleyck	DESIGNED -	REVISED -
	DRAWN -	REVISED -
	CHECKED -	REVISED -
	DATE -	REVISED -

**STATE OF ILLINOIS
 DEPARTMENT OF TRANSPORTATION**

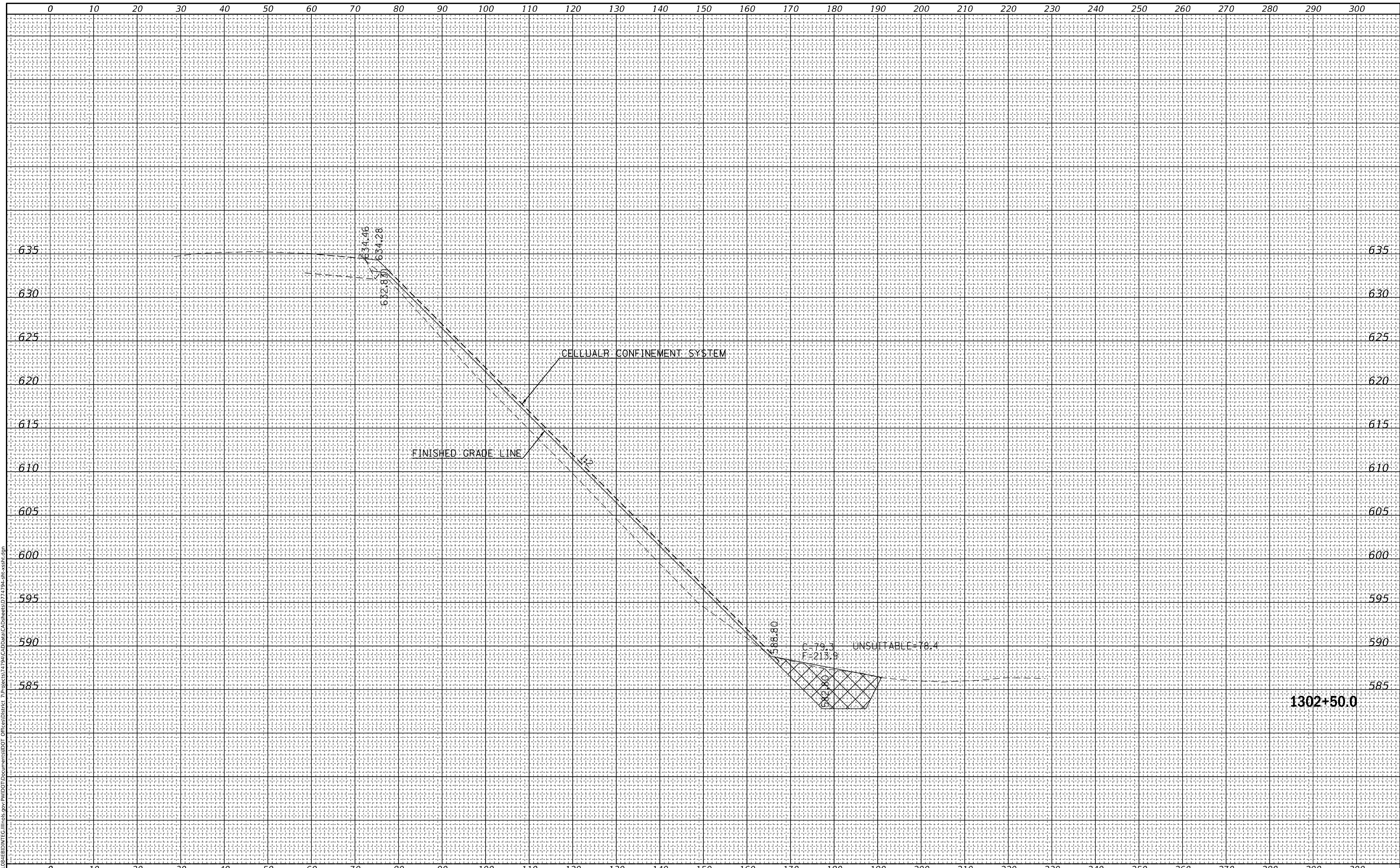
CROSS SECTIONS	
SCALE: 10	SHEET 6 OF 14 SHEETS
STA. 1302+25.0	TO STA. 1302+25.0

F.A.I. RTE.	SECTION	COUNTY	TOTAL SHEETS	SHEET NO.
70	12-511	CLARK	24	15
CONTRACT NO. 74794				
ILLINOIS FED. AID PROJECT				

FINAL SURVEY NO.	SURVEYED	DATE
NOTE BOOK	PLOTTED	
AREAS CHECKED	TEMPLATE	
	AREAS CHECKED	

ORIGINAL SURVEY NO.	SURVEYED	DATE
NOTE BOOK	PLOTTED	
AREAS CHECKED	TEMPLATE	
	AREAS CHECKED	

MODEL: Definit
 FILE NAME: D:\wll\84848\BND\TCS\Illinois.gov-PWDOT\Documents\DOT Office\District 7\Projects\74794\CAD\Drawn\CAD\Drawn\DOT\74794-SR-Cross.dgn



USER NAME = teasleyck	DESIGNED -	REVISED -
	DRAWN -	REVISED -
PLOT SCALE = 20.0000' / in.	CHECKED -	REVISED -
PLOT DATE = 11/1/2017	DATE -	REVISED -

**STATE OF ILLINOIS
 DEPARTMENT OF TRANSPORTATION**

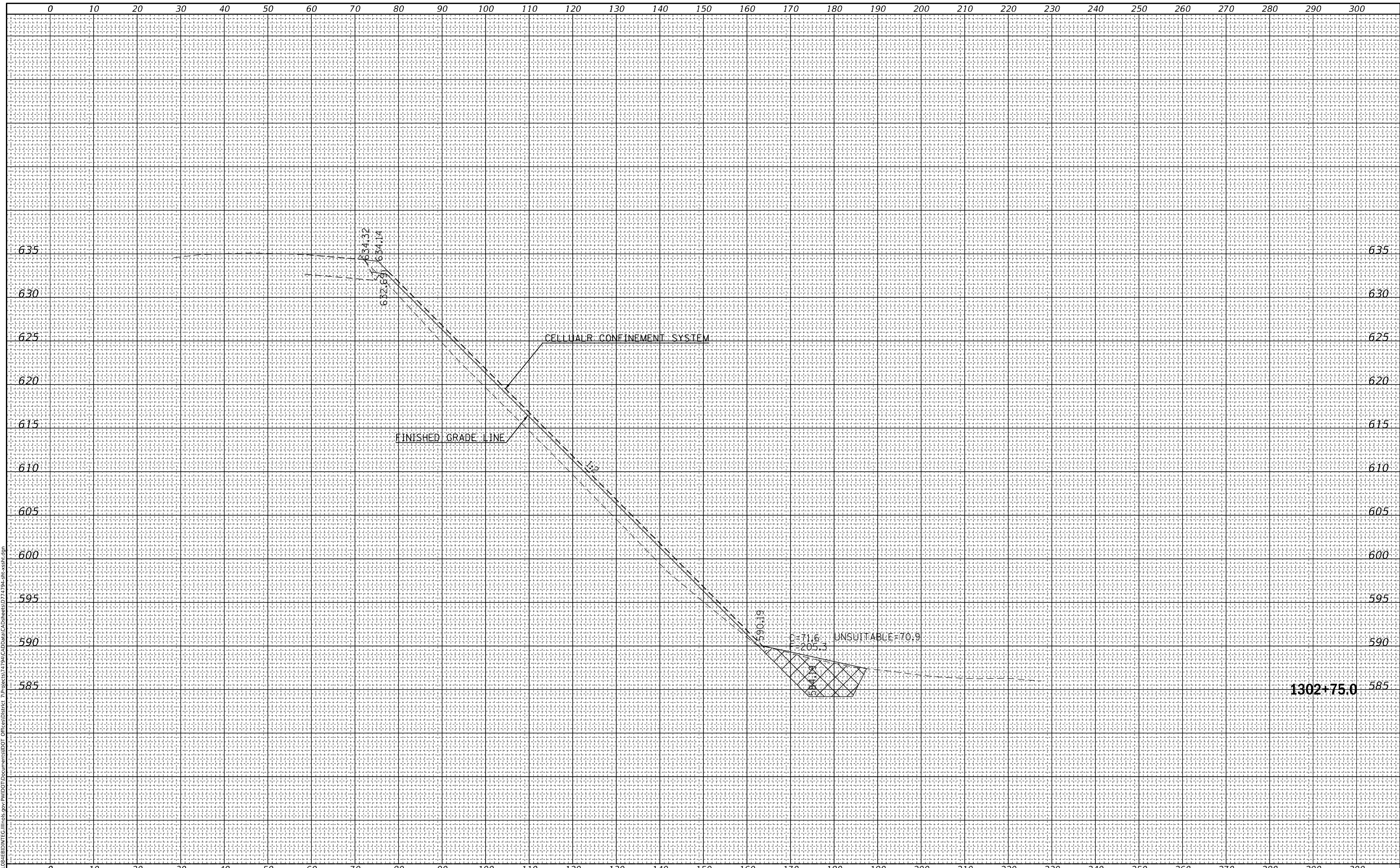
CROSS SECTIONS	
F.A.I. RTE. 70	SECTION 12-5119
SCALE: 10	SHEET 7 OF 14 SHEETS
STA. 1302+50.0 TO STA. 1302+50.0	

COUNTY CLARK	TOTAL SHEETS 24	SHEET NO. 16
CONTRACT NO. 74794		
ILLINOIS FED. AID PROJECT		

FINAL SURVEY NO.	SURVEYED	DATE
NOTE BOOK	PLOTTED	
TEMPLATE	AREAS CHECKED	
AREAS CHECKED		

ORIGINAL SURVEY NO.	SURVEYED	DATE
NOTE BOOK	PLOTTED	
TEMPLATE	AREAS CHECKED	
AREAS CHECKED		

MODEL: Definit
 FILE NAME: p:\will\84EB\DOT\EG\Illinois\pwp\PWIDOT\Documents\DOT Office\District 7\Projects\74794\CAD\Drawings\DOT\74794-84-ss8.dgn



USER NAME = teasleyck	DESIGNED -	REVISED -
	DRAWN -	REVISED -
PLOT SCALE = 20.0000' / in.	CHECKED -	REVISED -
PLOT DATE = 11/1/2017	DATE -	REVISED -

**STATE OF ILLINOIS
 DEPARTMENT OF TRANSPORTATION**

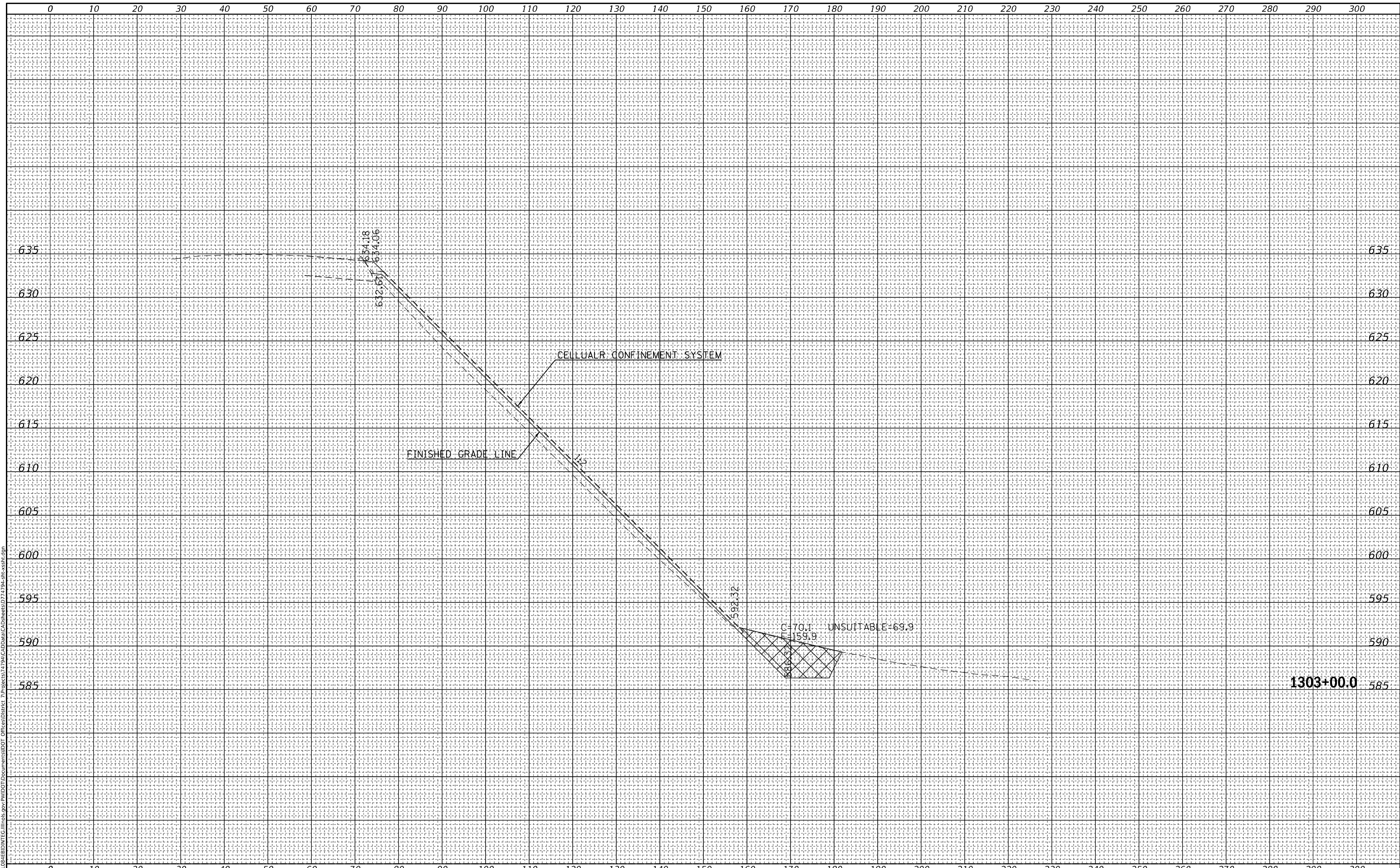
CROSS SECTIONS			
F.A.I. RTE. 70	SECTION 12-511	COUNTY CLARK	TOTAL SHEETS 24
SCALE: 10		SHEET 8 OF 14 SHEETS	STA. 1302+75.0 TO STA. 1302+75.0

CONTRACT NO. 74794	ILLINOIS	FED. AID PROJECT
--------------------	----------	------------------

FINAL SURVEY NO.	SURVEYED	DATE
NOTE BOOK	PLOTTED	
AREAS CHECKED	TEMPLATE	
	AREAS CHECKED	

ORIGINAL SURVEY NO.	SURVEYED	DATE
NOTE BOOK	PLOTTED	
AREAS CHECKED	TEMPLATE	
	AREAS CHECKED	

MODEL: Definit
 FILE NAME: D:\11108\EBID\NTCS\Illinois.gov\PWIDOT\Documents\1001_Cross\1303\1303+00.0.dgn



USER NAME = teasleyck	DESIGNED -	REVISED -
	DRAWN -	REVISED -
PLOT SCALE = 20.0000 ' / in.	CHECKED -	REVISED -
PLOT DATE = 11/1/2017	DATE -	REVISED -

**STATE OF ILLINOIS
 DEPARTMENT OF TRANSPORTATION**

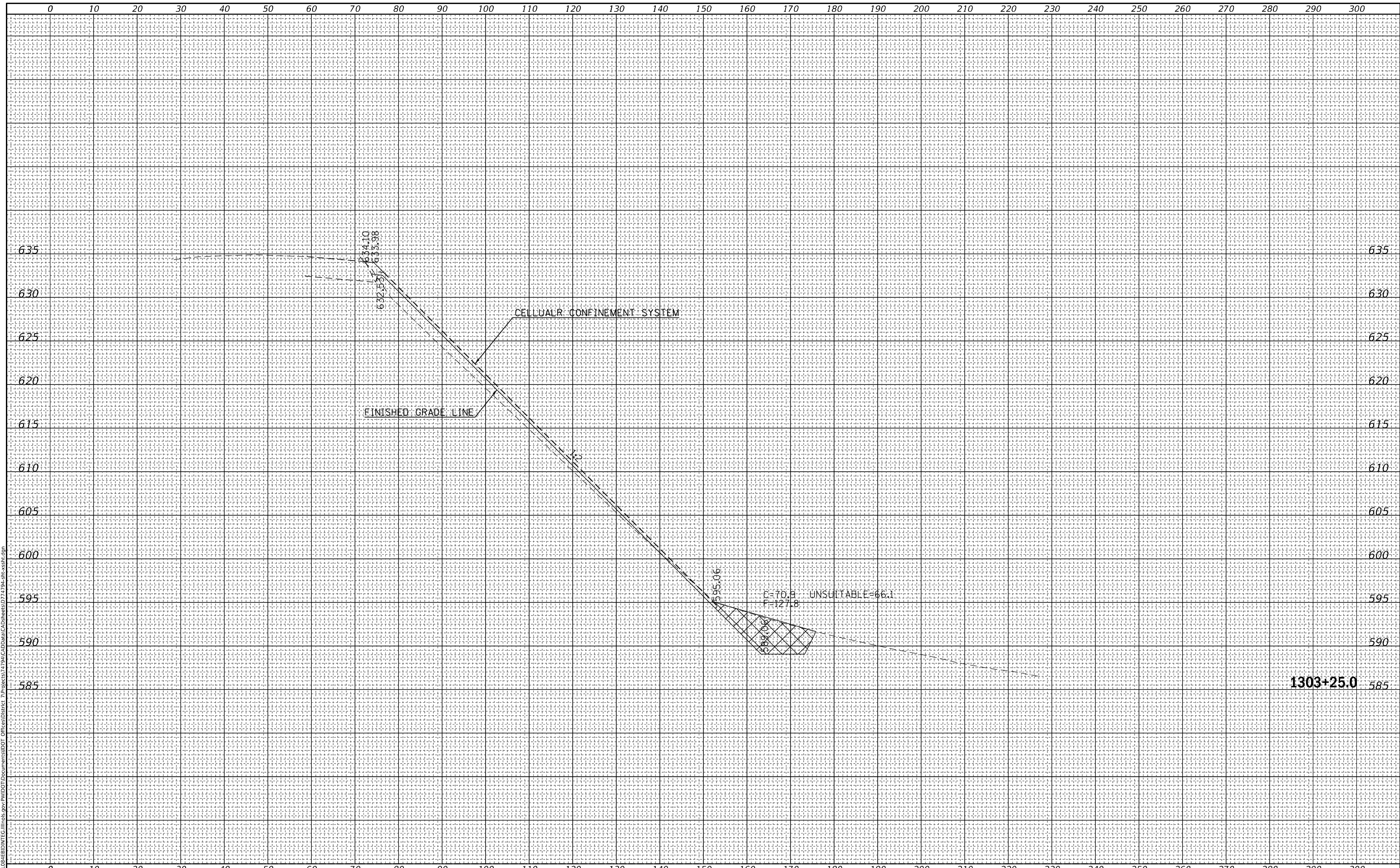
CROSS SECTIONS			
F.A.I. RTE. 70	SECTION 12-511	COUNTY CLARK	TOTAL SHEETS 24
SCALE: 10		SHEET 9 OF 14 SHEETS	
STA. 1303+00.0		TO STA. 1303+00.0	

CONTRACT NO. 74794	ILLINOIS	FED. AID PROJECT
--------------------	----------	------------------

FINAL SURVEY NO.	SURVEYED PLOTTED AREAS CHECKED	BY	DATE

ORIGINAL SURVEY NO.	SURVEYED PLOTTED AREAS CHECKED	BY	DATE

MODEL: Definit
 FILE NAME: p:\w\1108\EBID\NT\EG\Illinois.gov\PWIDOT\Documents\1001_Cross\1303+25.0.dgn



USER NAME = teasleyck	DESIGNED -	REVISED -
	DRAWN -	REVISED -
PLOT SCALE = 20.0000' / in.	CHECKED -	REVISED -
PLOT DATE = 11/1/2017	DATE -	REVISED -

**STATE OF ILLINOIS
 DEPARTMENT OF TRANSPORTATION**

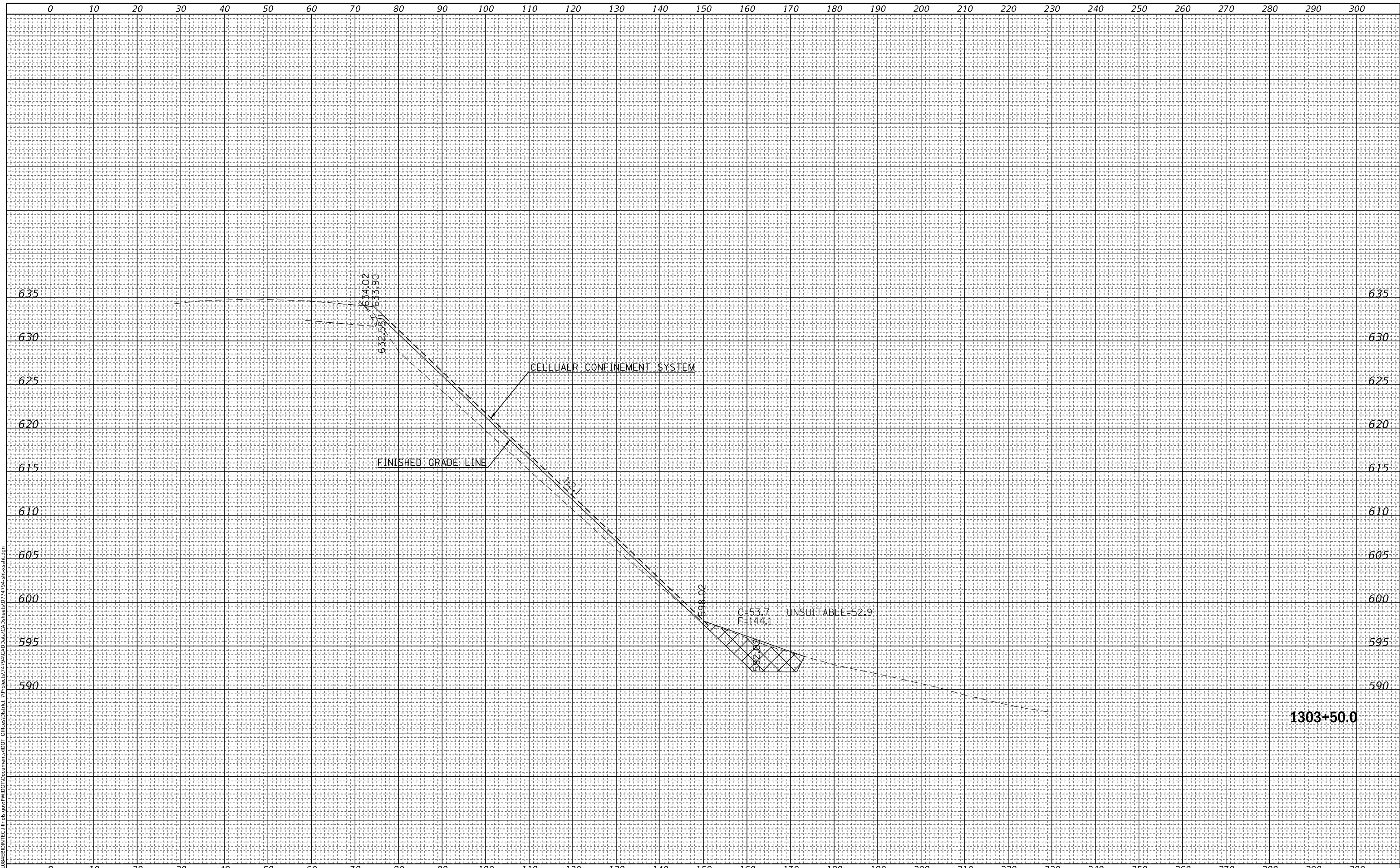
CROSS SECTIONS			
F.A.I. RTE. 70	SECTION 12-511	COUNTY CLARK	TOTAL SHEETS 24
SCALE: 10	SHEET 10 OF 14 SHEETS	STA. 1303+25.0 TO STA. 1303+25.0	SHEET NO. 19

CONTRACT NO. 74794	ILLINOIS FED. AID PROJECT
--------------------	---------------------------

FINAL SURVEY NO.	SURVEYED	DATE
NOTE BOOK	PLOTTED	
AREAS CHECKED	TEMPLATE	
	AREAS CHECKED	

ORIGINAL SURVEY NO.	SURVEYED	DATE
NOTE BOOK	PLOTTED	
AREAS CHECKED	TEMPLATE	
	AREAS CHECKED	

MODEL: Definit
 FILE NAME: D:\ILLINOIS\EBID\NTEG\Illinois.gov\PWIDOT\Documents\DOT Office\District 7\Projects\74794\CAD\Drawings\DOT\74794-ssc-ss1.dgn



USER NAME = teasleyck	DESIGNED -	REVISED -
	DRAWN -	REVISED -
PLOT SCALE = 20.0000' / in.	CHECKED -	REVISED -
PLOT DATE = 11/1/2017	DATE -	REVISED -

**STATE OF ILLINOIS
 DEPARTMENT OF TRANSPORTATION**

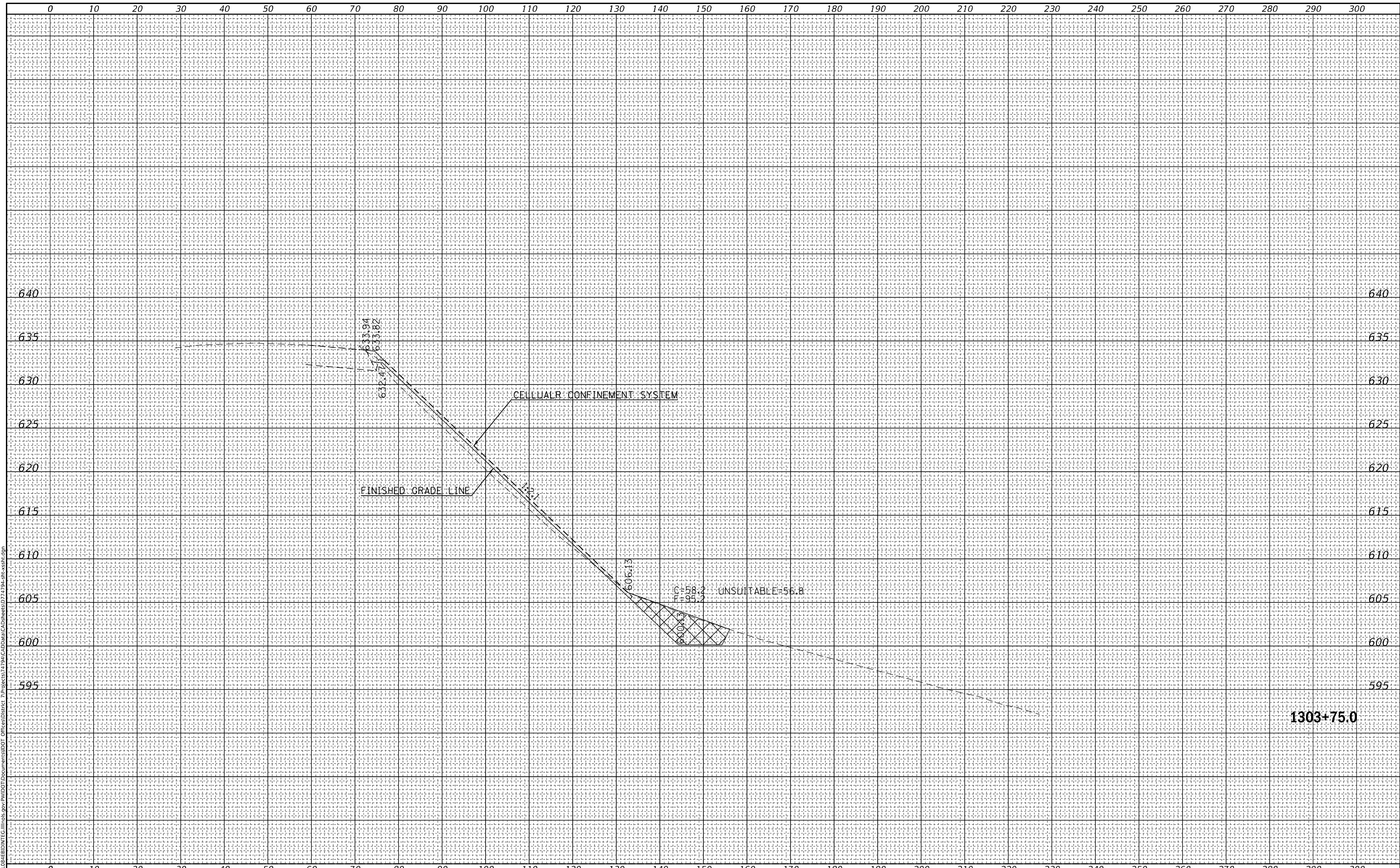
CROSS SECTIONS	
SCALE: 10	SHEET 11 OF 14 SHEETS
STA. 1303+50.0 TO STA. 1303+50.0	

F.A.I. RTE.	SECTION	COUNTY	TOTAL SHEETS	SHEET NO.
70	12-511	CLARK	24	20
				CONTRACT NO. 74794
		ILLINOIS	FED. AID PROJECT	

FINAL SURVEY NO.	SURVEYED PLOTTED AREAS CHECKED	BY	DATE

ORIGINAL SURVEY NO.	SURVEYED PLOTTED AREAS CHECKED	BY	DATE

MODEL: Definit
 FILE NAME: D:\wll\84848\BID\NTE\Illinois.gov-PWDOT\Documents\DOT Offices\District 7\Projects\74794-CAD\Data\CAD\sheet\074794-sh-cssta.dgn



USER NAME = teasleyck	DESIGNED -	REVISED -
	DRAWN -	REVISED -
PLOT SCALE = 20.0000' / in.	CHECKED -	REVISED -
PLOT DATE = 11/1/2017	DATE -	REVISED -

**STATE OF ILLINOIS
 DEPARTMENT OF TRANSPORTATION**

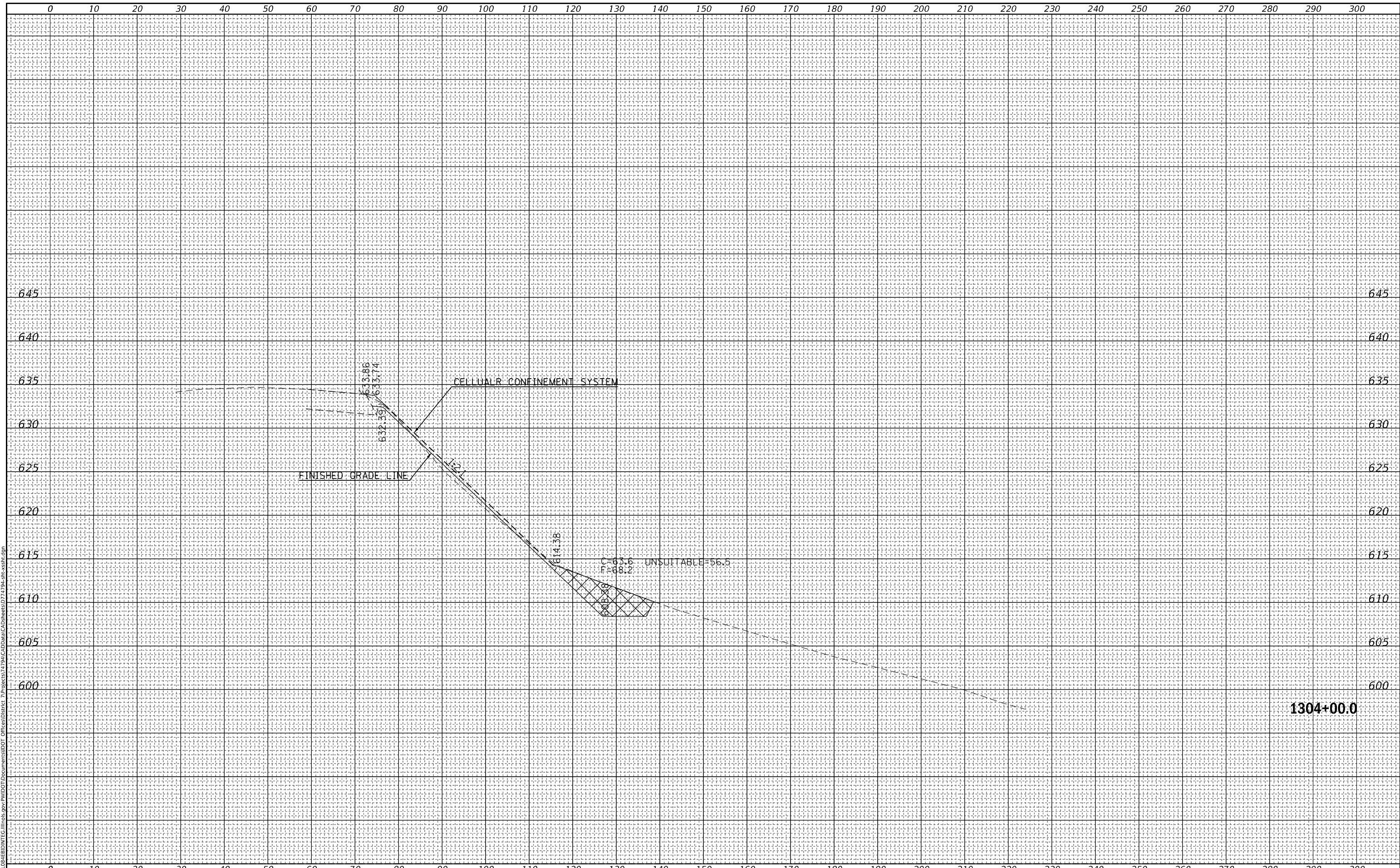
CROSS SECTIONS			
F.A.I. RTE. 70	SECTION 12-511	COUNTY CLARK	TOTAL SHEETS 24
SCALE: 10		SHEET 12 OF 14 SHEETS	STA. 1303+75.0 TO STA. 1303+75.0

CONTRACT NO. 74794	ILLINOIS FED. AID PROJECT
--------------------	---------------------------

FINAL SURVEY NO.	SURVEYED	BY	DATE
NOTE BOOK	PLOTTED		
AREAS CHECKED	TEMPLATE		
	AREAS CHECKED		

ORIGINAL SURVEY NO.	SURVEYED	BY	DATE
	PLOTTED		
	TEMPLATE		
	AREAS CHECKED		

MODEL: Definit
 FILE NAME: p:\will\84EB\DOT\Illinois\pwp\p\DOT\Documents\DOT Office\District 7\Projects\74794\CAD\Drawn\CAD\Drawn\DOT\74794-sh-cs-sta.dgn



USER NAME = teasleyck	DESIGNED -	REVISED -
	DRAWN -	REVISED -
PLOT SCALE = 20.0000' / in.	CHECKED -	REVISED -
PLOT DATE = 11/1/2017	DATE -	REVISED -

**STATE OF ILLINOIS
 DEPARTMENT OF TRANSPORTATION**

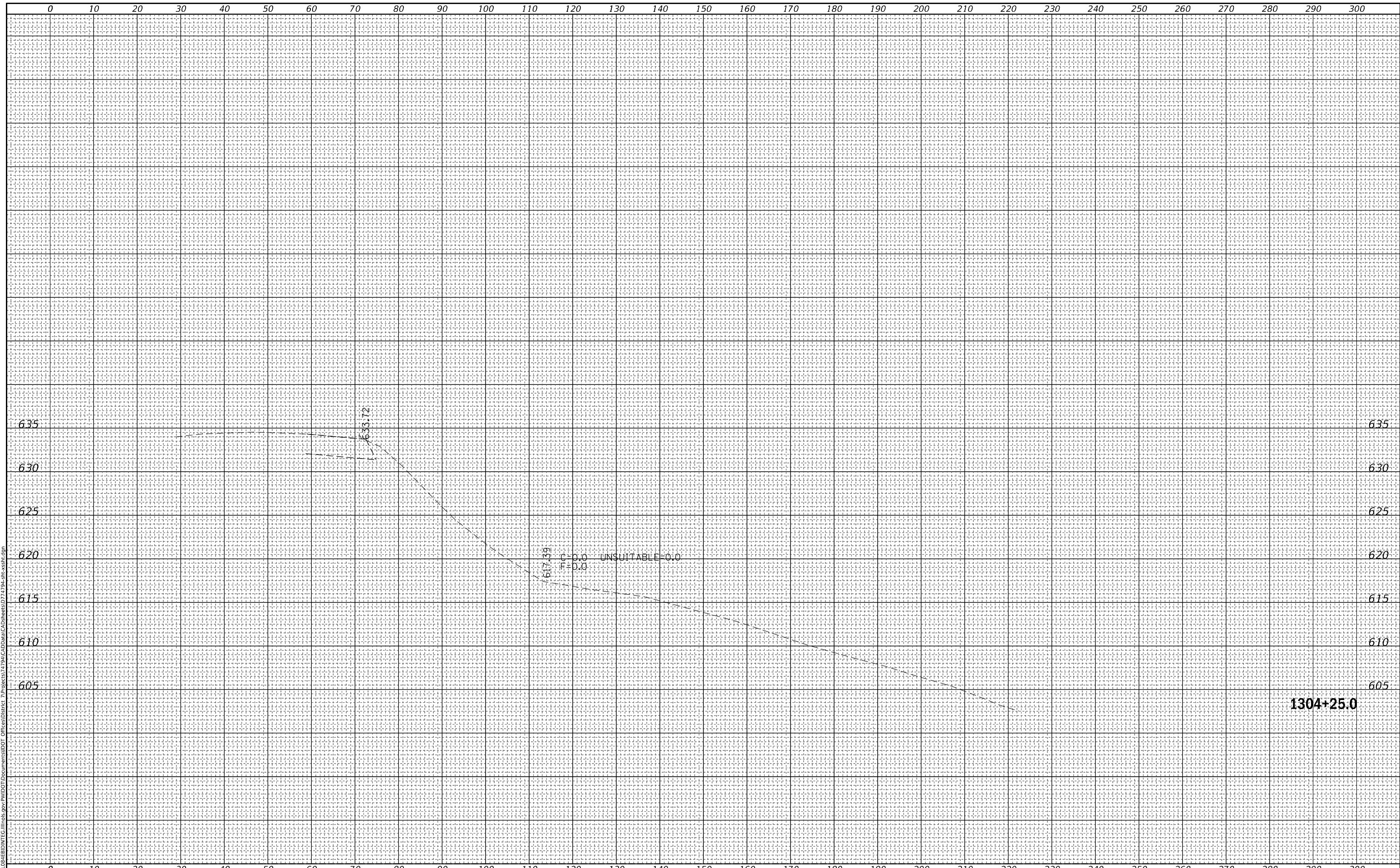
CROSS SECTIONS	
SCALE: 10	SHEET 13 OF 14 SHEETS
STA. 1304+00.0 TO STA. 1304+00.0	

F.A.I. RTE.	SECTION	COUNTY	TOTAL SHEETS	SHEET NO.
70	12-511	CLARK	24	22
CONTRACT NO. 74794				
ILLINOIS FED. AID PROJECT				

FINAL SURVEY NO.	SURVEYED PLOTTED AREAS CHECKED	BY	DATE

ORIGINAL SURVEY NO.	SURVEYED PLOTTED AREAS CHECKED	BY	DATE

MODEL: Definit
 FILE NAME: p:\will\84EB\DOT\EG\Illinois\pov\p\W\DOT\Documents\DOT Office\District 7\Projects\74794\CAD\Drawn\CAD\Drawn\DOT\74794-sh-cs-sta.dgn



USER NAME = teasleyck	DESIGNED -	REVISED -
	DRAWN -	REVISED -
PLOT SCALE = 20.0000 ' / in.	CHECKED -	REVISED -
PLOT DATE = 11/1/2017	DATE -	REVISED -

**STATE OF ILLINOIS
 DEPARTMENT OF TRANSPORTATION**

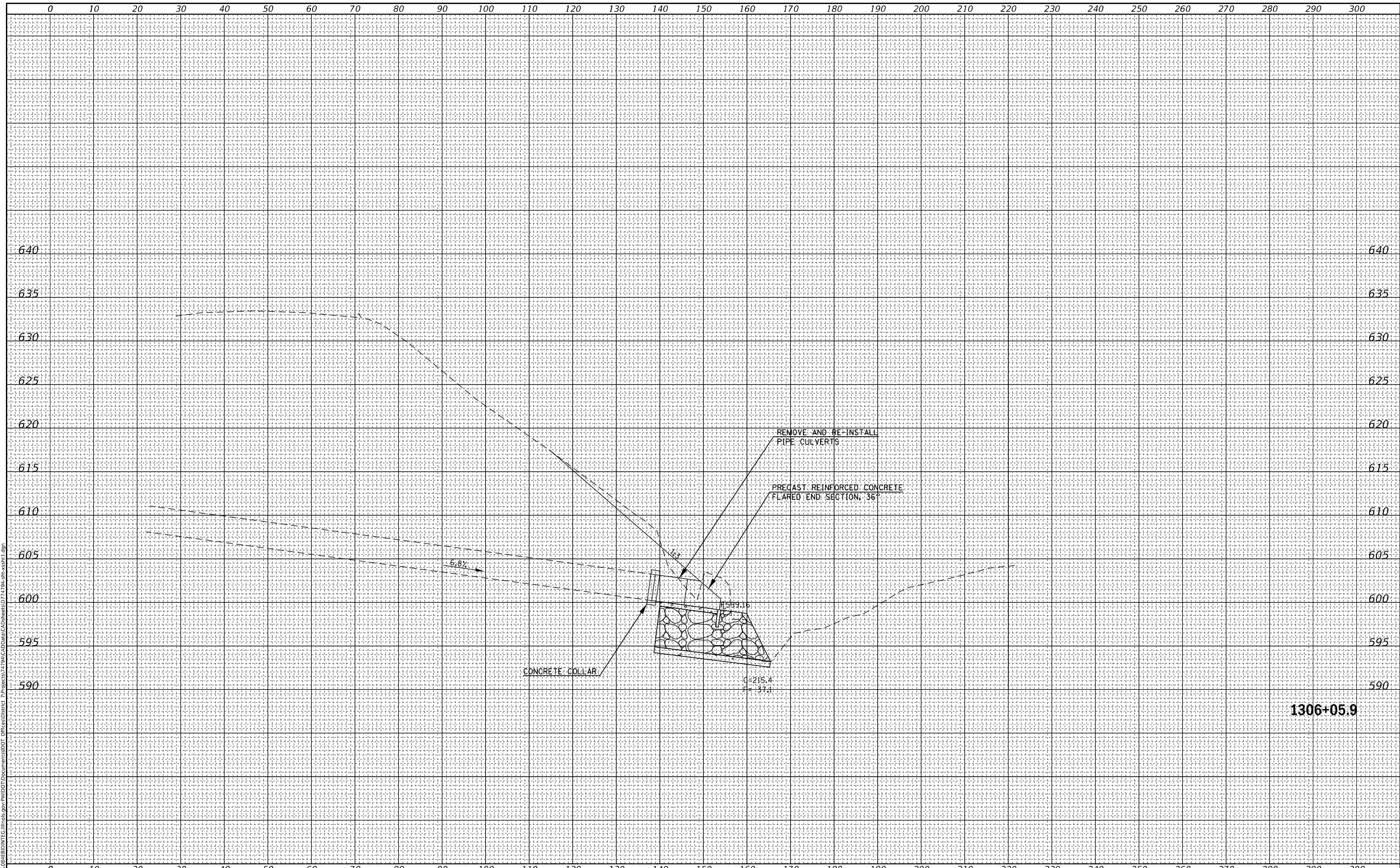
CROSS SECTIONS	
SCALE: 10	SHEET 14 OF 14 SHEETS
STA. 1304+25.0	TO STA. 1304+25.0

F.A.I. RTE.	SECTION	COUNTY	TOTAL SHEETS	SHEET NO.
70	12-511	CLARK	24	23
CONTRACT NO. 74794				
ILLINOIS FED. AID PROJECT				

FINAL SURVEY NO.	SURVEYED	DATE
NOTE BOOK	PLOTTED	
	TEMPLATE	
	AREAS CHECKED	

ORIGINAL SURVEY NO.	SURVEYED	DATE
	PLOTTED	
	TEMPLATE	
	AREAS CHECKED	

MODEL: Definit
 FILE NAME: p:\w\1108\EBID\NTE\Illinois.gov\PWIDOT\Documents\DOT Office\District 7\Projects\74794\CAD\Drawn\CAD\Drawn\074794-510-ss1.dgn



1306+05.9

USER NAME = teasleyck	DESIGNED -	REVISED -
	DRAWN -	REVISED -
PLOT SCALE = 20.0000 ' / in.	CHECKED -	REVISED -
PLOT DATE = 11/1/2017	DATE -	REVISED -

**STATE OF ILLINOIS
 DEPARTMENT OF TRANSPORTATION**

CROSS SECTIONS

SCALE: 10 SHEET 1 OF 1 SHEETS STA. 1306+05.0 TO STA. 1306+05.0

F.A.I. RTE.	SECTION	COUNTY	TOTAL SHEETS	SHEET NO.
70	12-511	CLARK	24	24
				CONTRACT NO. 74794
		ILLINOIS	FED. AID PROJECT	