

STATE OF ILLINOIS
DEPARTMENT OF TRANSPORTATION

F.A.I. RTE.	SECTION	COUNTY	TOTAL SHEETS	SHEET NO.
57	D7 PATCHING 2018-4	COLES	3	1
		ILLINOIS	CONTRACT NO. 74806	

FOR INDEX OF SHEETS, SEE SHEET NO. 2

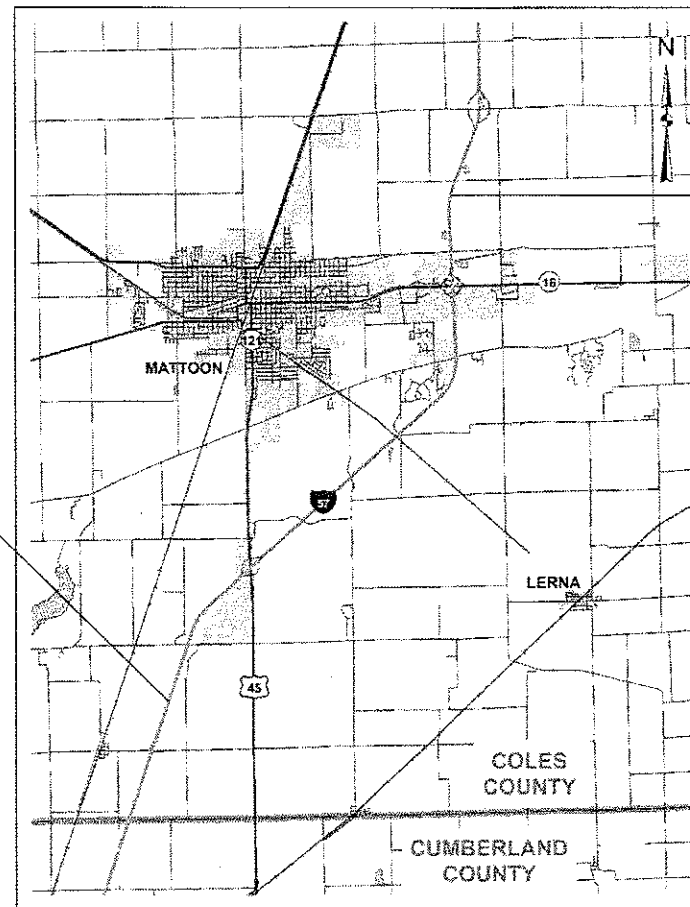
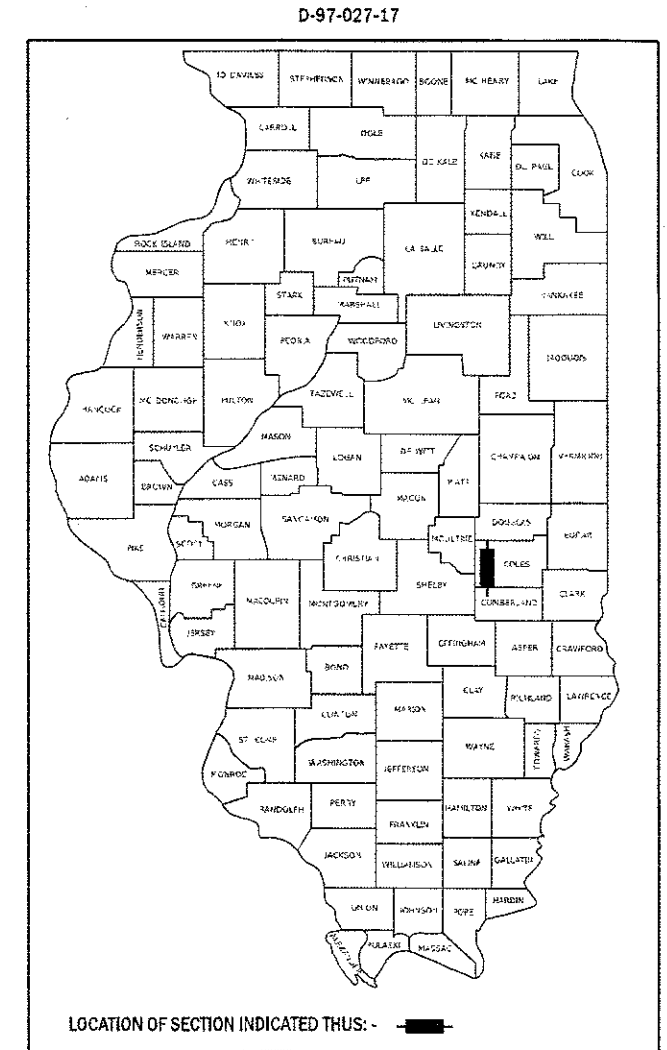
ADT = 19,400 (2015)

PROPOSED HIGHWAY PLANS

F.A.I. ROUTE 57 (I-57)
SECTION D7 PATCHING 2018-4

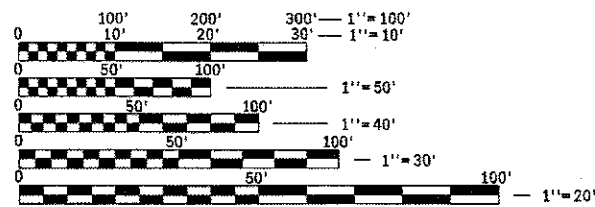
PATCHING
COLES COUNTY

C-97-060-17



END PROJECT
M.P. 191

BEGIN PROJECT
M.P. 182



FULL SIZE PLANS HAVE BEEN PREPARED USING STANDARD ENGINEERING SCALES. REDUCED SIZED PLANS WILL NOT CONFORM TO STANDARD SCALES. IN MAKING MEASUREMENTS ON REDUCED PLANS, THE ABOVE SCALES MAY BE USED.

J.U.L.I.E.
JOINT UTILITY LOCATION INFORMATION FOR EXCAVATION
1-800-892-0123
OR 811

PROJECT ENGINEER: TOM RONAN
PROJECT MANAGER: TOM RONAN
PHONE: (217) 342-8320
CONTRACT NO. 74806

GROSS LENGTH = 47520.00 FT. = 9.000 MILE
NET LENGTH = 47520.00 FT. = 9.000 MILE

STATE OF ILLINOIS
DEPARTMENT OF TRANSPORTATION

SUBMITTED October 17, 2017
Jeffrey M. South
REGIONAL ENGINEER

Nov 30, 2017
Maureen M. Addis
ENGINEER OF DESIGN AND ENVIRONMENT

Nov 30, 2017
Amelia
DIRECTOR OF PROGRAM DEVELOPMENT

PRINTED BY THE AUTHORITY
OF THE STATE OF ILLINOIS

5/14/17 10:00

100% STATE

SUMMARY OF QUANTITIES			TOTAL QUANTITIES	CONSTRUCTION TYPE CODE		
CODE NO	ITEM	UNIT		RURAL 0006	URBAN 0006	
44200629	CLASS A PATCHES, TYPE I, 15 INCH	SO YD	12	8	4	
44200630	CLASS A PATCHES, TYPE II, 15 INCH	SO YD	671	409	262	
44200631	CLASS A PATCHES, TYPE III, 15 INCH	SO YD	200	84	116	
44200632	CLASS A PATCHES, TYPE IV, 15 INCH	SO YD	394	234	160	
44213000	PATCHING REINFORCEMENT	SO YD	1277	735	542	
44213200	SAW CUTS	FOOT	6662	3944	2718	
44213204	TIE BARS 3/4"	EACH	137	80	57	
67100100	MOBILIZATION	LSUM	1	0.4	0.6	
70100420	TRAFFIC CONTROL AND PROTECTION, STANDARD	EACH	8		8	
	701411					
70100800	TRAFFIC CONTROL AND PROTECTION, STANDARD	LSUM	1	0.4	0.6	
	701401					
70103815	TRAFFIC CONTROL SURVEILLANCE	CAL DA	20	8	12	
X7015005	CHANGEABLE MESSAGE SIGN	CAL DA	28	14	14	

MODEL: Default
 FILE NAME: p:\11084848\INTEG\Illinois.gov\PW\DOT\Documents\DOT_Offices\District_7\Projects\74806\CAD\data\CADsheets\74806_500.dgn

2

USER NAME = steffernk	DESIGNED -	REVISED -
DRAWN -	REVISED -	REVISED -
PLOT SCALE = 100.0000' / in	CHECKED -	REVISED -
PLOT DATE = 10/23/2017	DATE -	REVISED -

STATE OF ILLINOIS
DEPARTMENT OF TRANSPORTATION

SUMMARY OF QUANTITIES			
SCALE:	SHEET	OF	SHEETS
		STA.	TO STA.

F.A.I. RTE.	SECTION	COUNTY	TOTAL SHEETS	SHEET NO.
57	D7 PATCHING 2018-4	COLES	3	3
CONTRACT NO. 74806				
ILLINOIS FED. AID PROJECT				