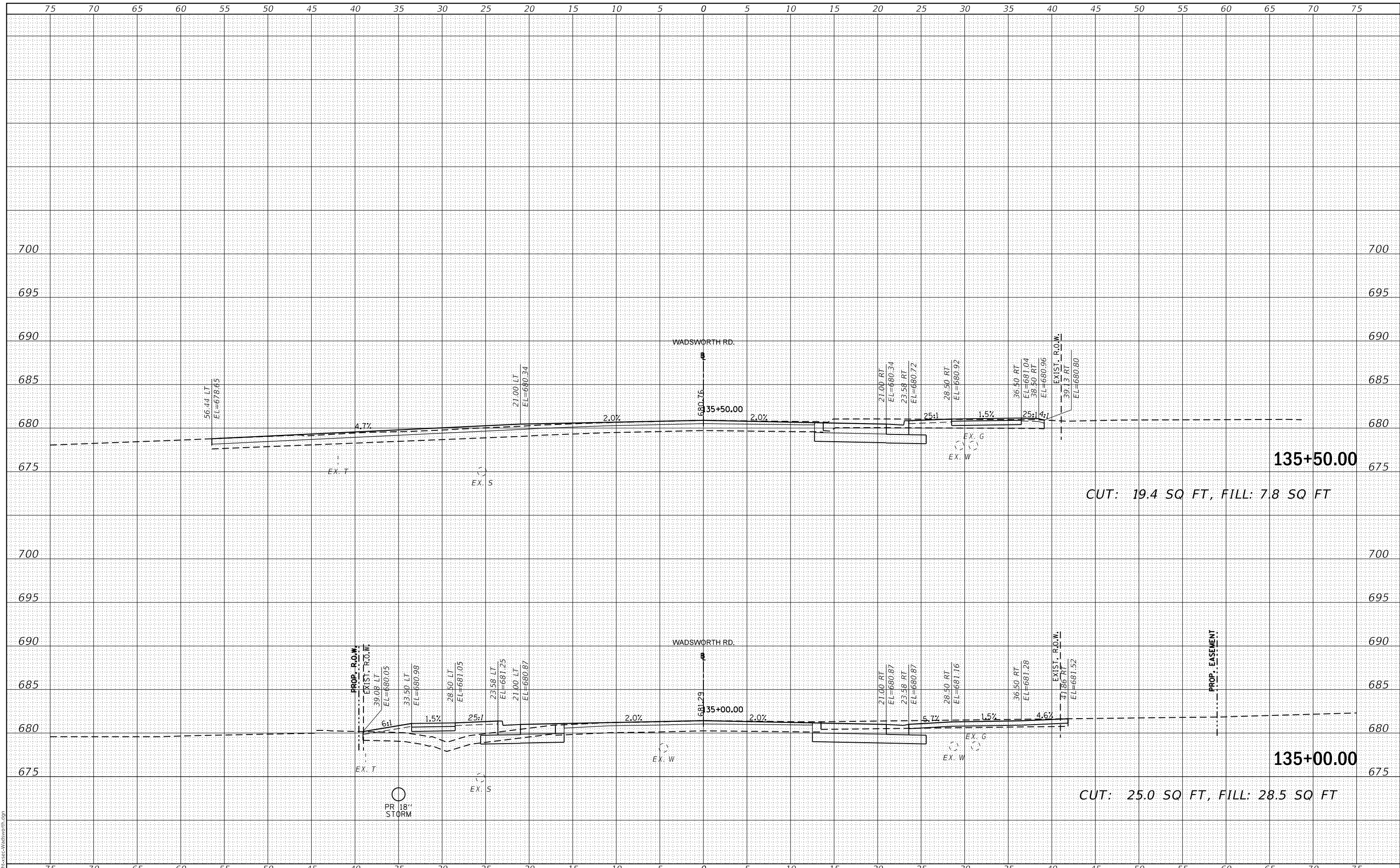


FINAL SURVEY NO.	SURVEYED	DATE
NOTE BOOK	PLOTTED	BY
AREAS CHECKED	TEMPLATE	
	AREAS	

ORIGINAL SURVEY NO.	SURVEYED	DATE
NOTE BOOK	PLOTTED	BY
AREAS CHECKED	TEMPLATE	
	AREAS	

MODEL: Definit
FILE NAME: C:\path\boxsec-Wadsworth.dgn



USER NAME = PatelDe
PLOT SCALE = 10.0000' / in.
PLOT DATE = 10/30/2023

DESIGNED - DTJ
DRAWN - TSJ
CHECKED - ALM
DATE - 07/30/2021

REVISED -
REVISED -
REVISED -
REVISED -

**LAKE COUNTY
DIVISION OF TRANSPORTATION**

**CROSS SECTIONS
WADSWORTH ROAD**

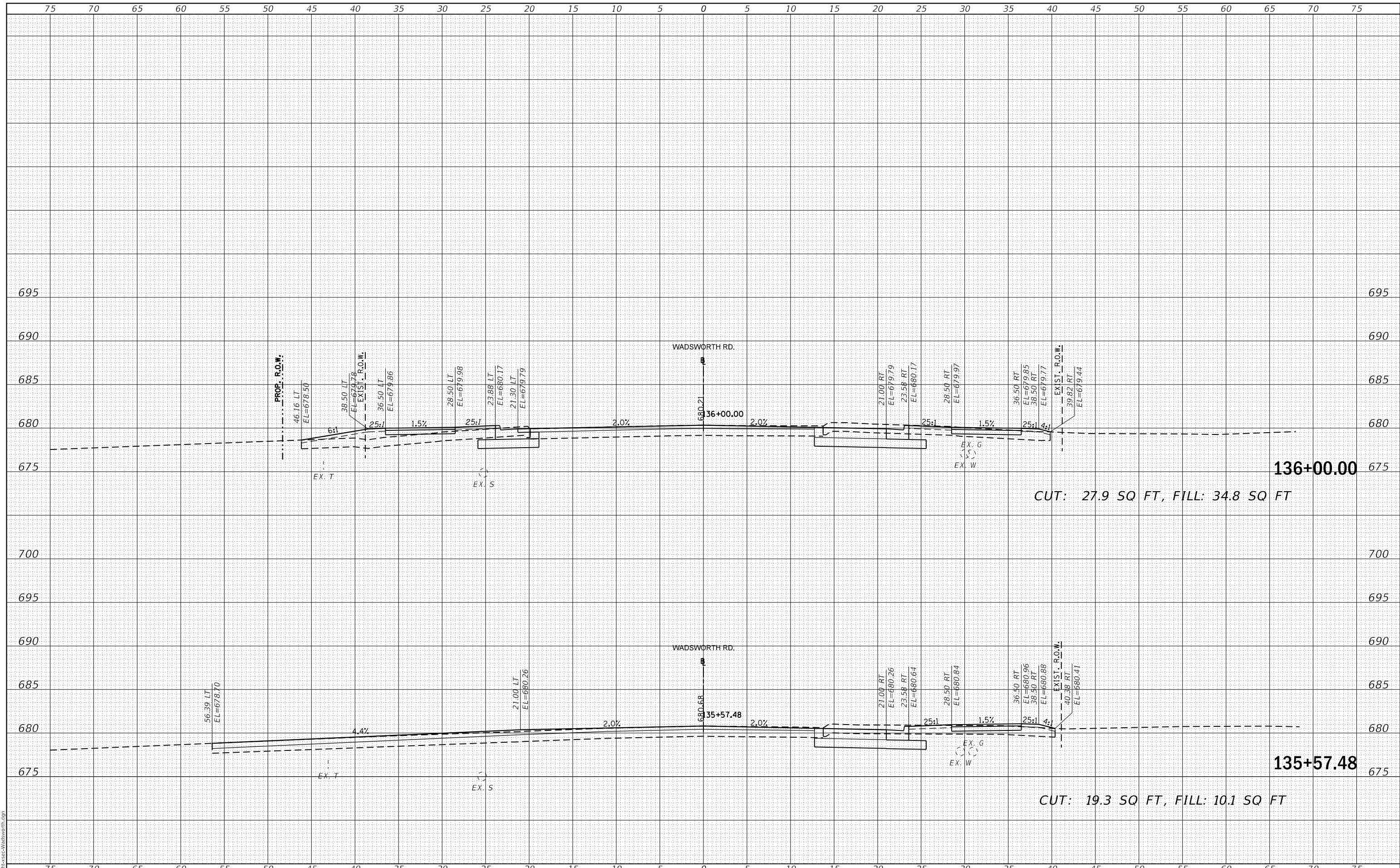
SCALE: SHEET 16 OF 32 SHEETS STA. 135+00.00 TO STA. 135+50.00

F.A.U. RTE.	SECTION	COUNTY	TOTAL SHEETS	SHEET NO.
1209	13-00055-06-WR	LAKE	228	201
CONTRACT NO. 61K05				
		ILLINOIS	FED. AID PROJECT	

FINAL SURVEY NO.	SURVEYED	BY	DATE
NOTE BOOK	PLOTTED		
AREAS CHECKED	TEMPLATE		
	AREAS CHECKED		

ORIGINAL SURVEY NO.	SURVEYED	BY	DATE
NOTE BOOK	PLOTTED		
AREAS CHECKED	TEMPLATE		
	AREAS CHECKED		

MODEL: Definit
FILE NAME: C:\path\ss-Wadsworth.dgn



136+00.00
CUT: 27.9 SQ FT, FILL: 34.8 SQ FT

135+57.48
CUT: 19.3 SQ FT, FILL: 10.1 SQ FT



USER NAME = PatelDe	DESIGNED - DTJ	REVISED -
PLOT SCALE = 10.0000 ' / in.	DRAWN - TSI	REVISED -
PLOT DATE = 10/30/2023	CHECKED - ALM	REVISED -
	DATE - 07/30/2021	REVISED -

**LAKE COUNTY
DIVISION OF TRANSPORTATION**

**CROSS SECTIONS
WADSWORTH ROAD**

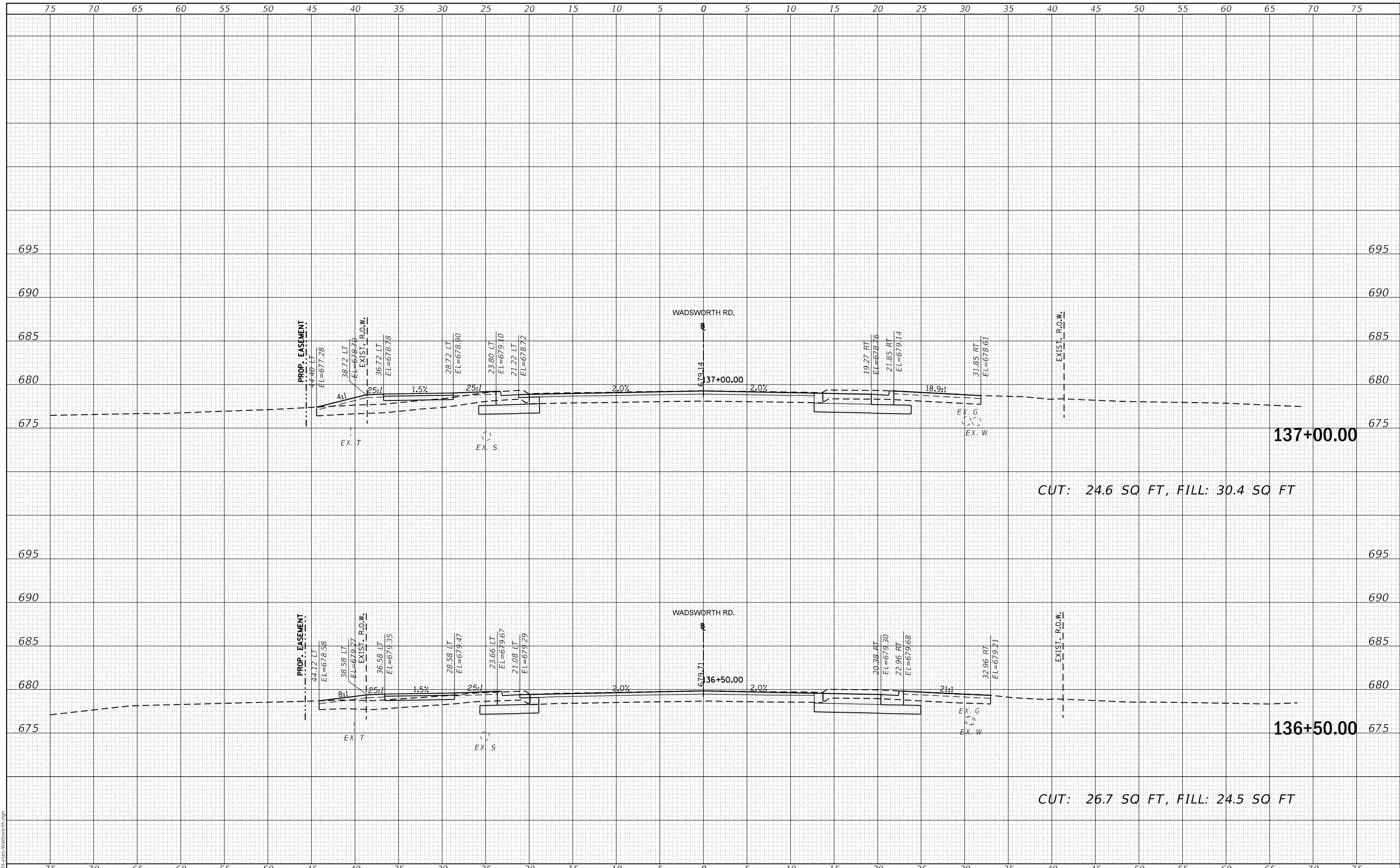
SCALE: SHEET 17 OF 32 SHEETS STA. 135+57.48 TO STA. 136+00.00

F.A.U. RTE.	SECTION	COUNTY	TOTAL SHEETS	SHEET NO.
1209	13-00055-06-WR	LAKE	228	202
CONTRACT NO. 61K05				
ILLINOIS FED. AID PROJECT				

FINAL SURVEY	SURVEYED	DATE
NOTE BOOK	PLOTTED	BY
NO.	TEMPLATE	
	AREAS CHECKED	

ORIGINAL SURVEY	SURVEYED	DATE
NOTE BOOK	PLOTTED	BY
NO.	TEMPLATE	
	AREAS CHECKED	

MODEL: Default
FILE NAME: C:\path\to\file\Wadsworth.dgn



USER NAME = PatelDe	DESIGNED - DTJ	REVISED -
PLOT SCALE = 10.0000' / in.	DRAWN - TSI	REVISED -
PLOT DATE = 10/30/2023	CHECKED - ALM	REVISED -
	DATE - 07/30/2021	REVISED -

**LAKE COUNTY
DIVISION OF TRANSPORTATION**

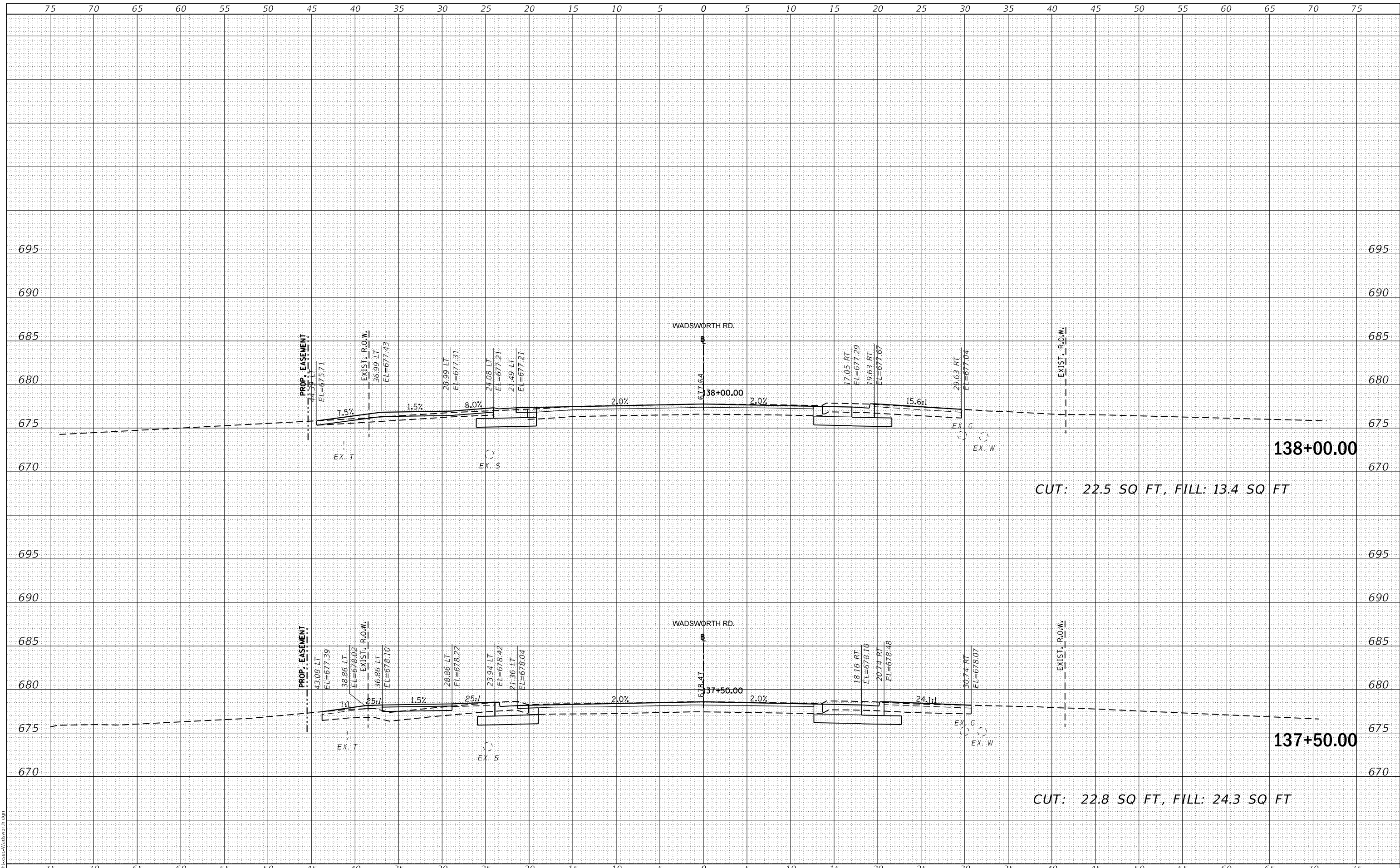
CROSS SECTIONS WADSWORTH ROAD			
SCALE:	SHEET 18	OF 32 SHEETS	STA. 136+50.00 TO STA. 137+00.00

F.A.U. RTE.	SECTION	COUNTY	TOTAL SHEETS	SHEET NO.
1209	13-00055-06-WR	LAKE	228	203
CONTRACT NO. 61K05				
ILLINOIS		FED. AID PROJECT		

FINAL SURVEY	SURVEYED	DATE
NOTE BOOK	PLOTTED	BY
NO.	TEMPLATE	
	AREAS	
	CHECKED	

ORIGINAL SURVEY	SURVEYED	DATE
NOTE BOOK	PLOTTED	BY
NO.	TEMPLATE	
	AREAS	
	CHECKED	

MODEL: Default
FILE NAME: C:\path\to\file\Wadsworth.dgn



138+00.00
CUT: 22.5 SQ FT, FILL: 13.4 SQ FT

137+50.00
CUT: 22.8 SQ FT, FILL: 24.3 SQ FT



USER NAME = PatelDe	DESIGNED - DTJ	REVISED -
PLOT SCALE = 10.0000' / in.	DRAWN - TSJ	REVISED -
PLOT DATE = 10/30/2023	CHECKED - ALM	REVISED -
	DATE - 07/30/2021	REVISED -

**LAKE COUNTY
DIVISION OF TRANSPORTATION**

**CROSS SECTIONS
WADSWORTH ROAD**

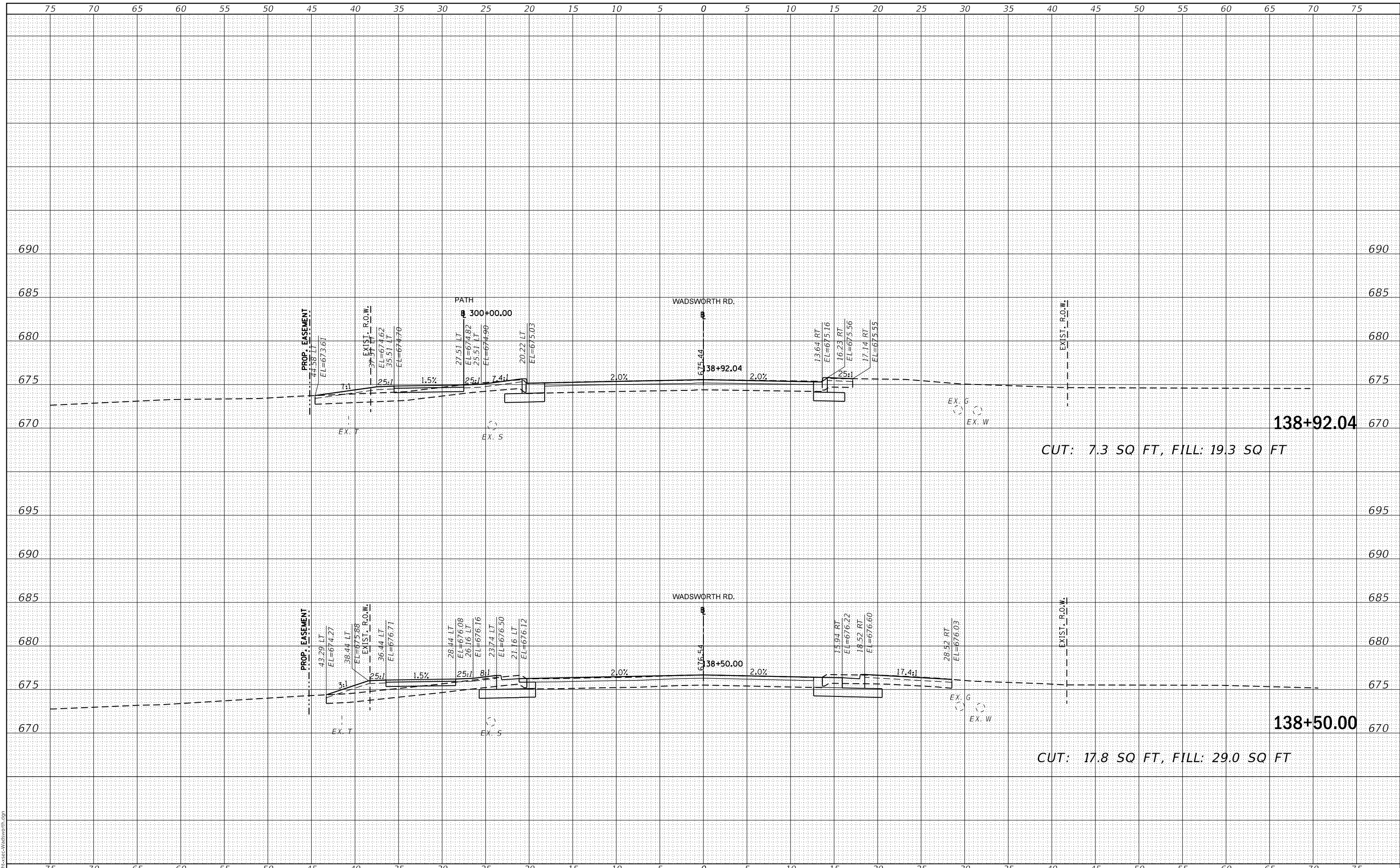
SCALE: SHEET 19 OF 32 SHEETS STA. 137+50.00 TO STA. 138+00.00

F.A.U. RTE.	SECTION	COUNTY	TOTAL SHEETS	SHEET NO.
1209	13-00055-06-WR	LAKE	228	204
CONTRACT NO. 61K05				
ILLINOIS FED. AID PROJECT				

FINAL SURVEY NO.	SURVEYED	DATE
NO.	PLOTTED	BY
	TEMPLATE	
	AREAS CHECKED	

ORIGINAL SURVEY NO.	SURVEYED	DATE
NO.	PLOTTED	BY
	TEMPLATE	
	AREAS CHECKED	

MODEL: Default
FILE NAME: C:\path\ss-Wadsworth.dgn



138+92.04
CUT: 7.3 SQ FT, FILL: 19.3 SQ FT

138+50.00
CUT: 17.8 SQ FT, FILL: 29.0 SQ FT



USER NAME = PatelDe	DESIGNED - DTJ	REVISED -
	DRAWN - TSI	REVISED -
PLOT SCALE = 10.0000' / in.	CHECKED - ALM	REVISED -
PLOT DATE = 10/30/2023	DATE - 07/30/2021	REVISED -

**LAKE COUNTY
DIVISION OF TRANSPORTATION**

**CROSS SECTIONS
WADSWORTH ROAD**

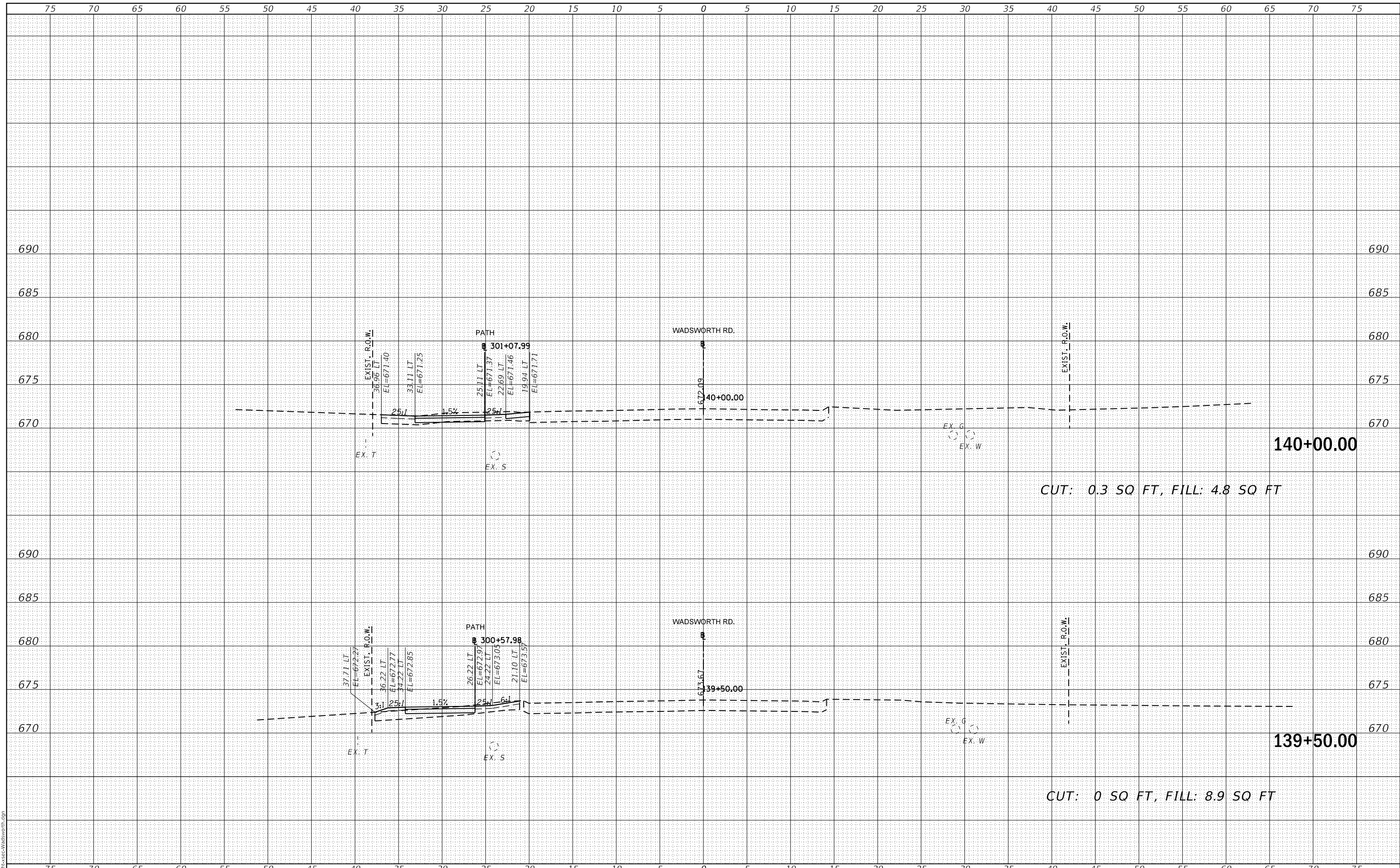
SCALE: SHEET 20 OF 32 SHEETS STA. 138+50.00 TO STA. 138+92.04

F.A.U. RTE.	SECTION	COUNTY	TOTAL SHEETS	SHEET NO.
1209	13-00055-06-WR	LAKE	228	205
CONTRACT NO. 61K05				
ILLINOIS FED. AID PROJECT				

FINAL SURVEY NO.	SURVEYED	DATE
NOTE BOOK	PLOTTED	BY
AREAS CHECKED	TEMPLATE	
	AREAS	
	CHECKED	

ORIGINAL SURVEY NO.	SURVEYED	DATE
NOTE BOOK	PLOTTED	BY
AREAS CHECKED	TEMPLATE	
	AREAS	
	CHECKED	

MODEL: Default
FILE NAME: C:\path\ss-Wadsworth.dgn

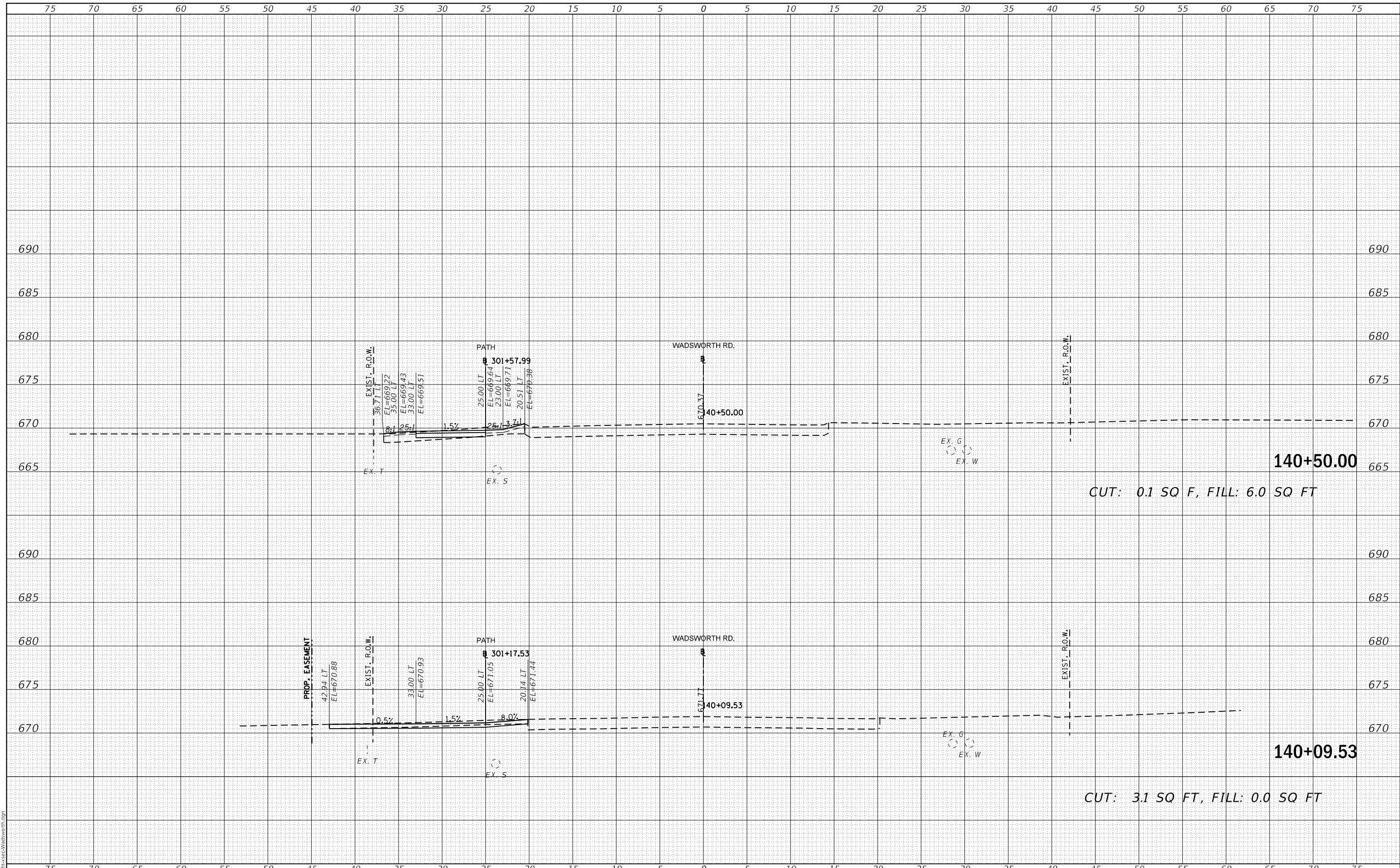


RS&H	USER NAME = PatelDe	DESIGNED - DTJ	REVISED -	LAKE COUNTY DIVISION OF TRANSPORTATION	CROSS SECTIONS WADSWORTH ROAD			F.A.U. RTE.	SECTION	COUNTY	TOTAL SHEETS	SHEET NO.
	PLOT SCALE = 10.0000' / in.	DRAWN - TSI	REVISED -		SCALE:	SHEET 22	OF 32 SHEETS	STA. 139+50.00	TO STA. 140+00.00	1209	13-00055-06-WR	LAKE
	PLOT DATE = 10/30/2023	CHECKED - ALM	REVISED -					CONTRACT NO. 61K05				
		DATE - 07/30/2021	REVISED -					ILLINOIS FED. AID PROJECT				

FINAL SURVEY NO.	SURVEYED PLOTTED	DATE
NOTE BOOK	TEMPLATE	
AREAS CHECKED	AREAS CHECKED	

ORIGINAL SURVEY NO.	SURVEYED PLOTTED	DATE
NOTE BOOK	TEMPLATE	
AREAS CHECKED	AREAS CHECKED	

MODEL: Default
FILE NAME: C:\path\rs&h\Wadsworth.dgn



USER NAME = PatelDe	DESIGNED - DTJ	REVISIED -
PLOT SCALE = 10.0000' / in.	DRAWN - TSI	REVISIED -
PLOT DATE = 10/30/2023	CHECKED - ALM	REVISIED -
	DATE - 07/30/2021	REVISIED -

**LAKE COUNTY
DIVISION OF TRANSPORTATION**

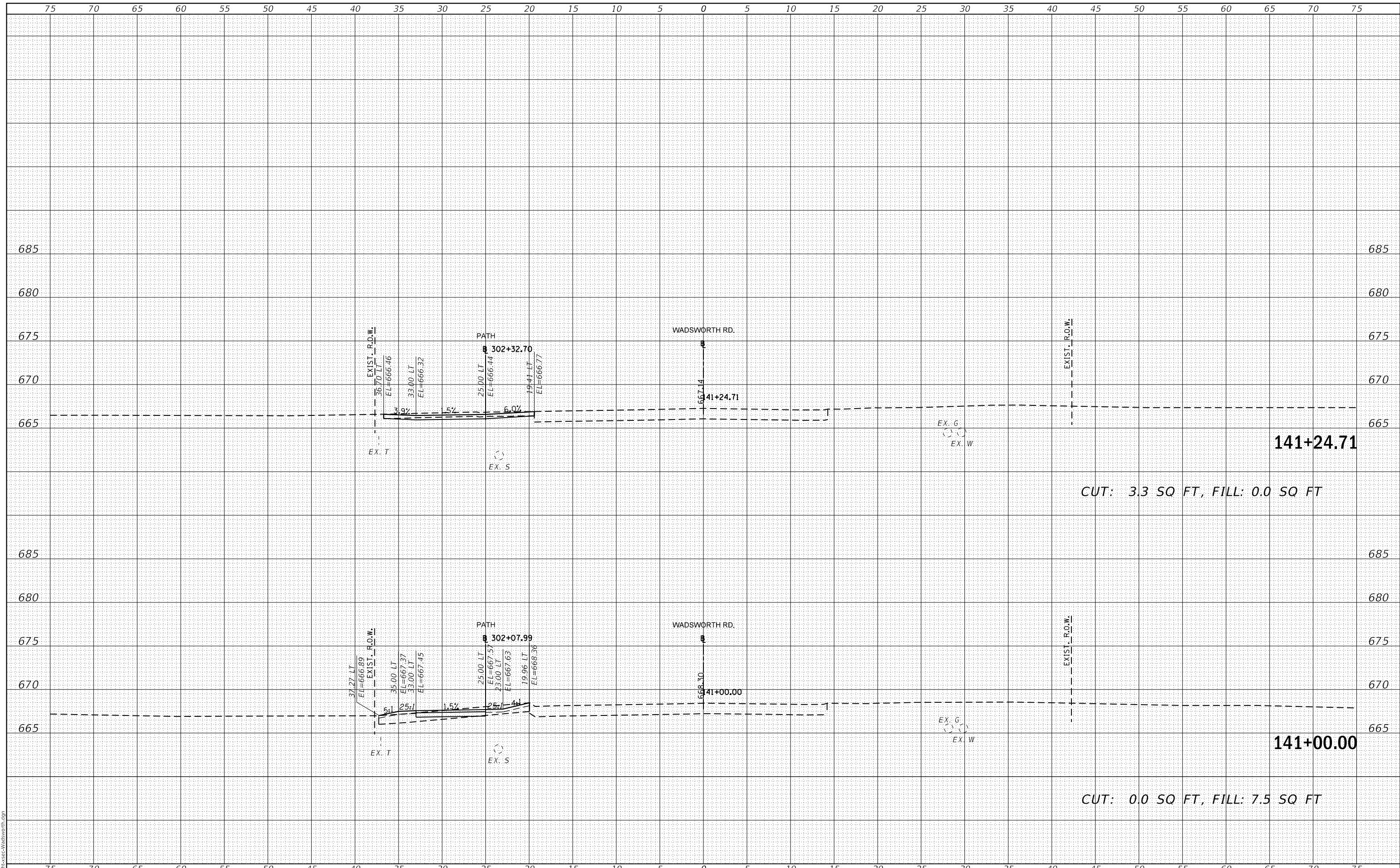
CROSS SECTIONS WADSWORTH ROAD			
SCALE:	SHEET 23	OF 32 SHEETS	STA. 140+09.53 TO STA. 140+50.00

F.A.U. RTE.	SECTION	COUNTY	TOTAL SHEETS	SHEET NO.
1209	13-00055-06-WR	LAKE	228	208
CONTRACT NO. 61K05				
ILLINOIS FED. AID PROJECT				

FINAL SURVEY	SURVEYED	DATE
NOTE BOOK	PLOTTED	BY
NO.	TEMPLATE	
	AREAS	
	CHECKED	

ORIGINAL SURVEY	SURVEYED	DATE
NOTE BOOK	PLOTTED	BY
NO.	TEMPLATE	
	AREAS	
	CHECKED	

MODEL: Default
FILE NAME: C:\path\cs-Wadsworth.dgn

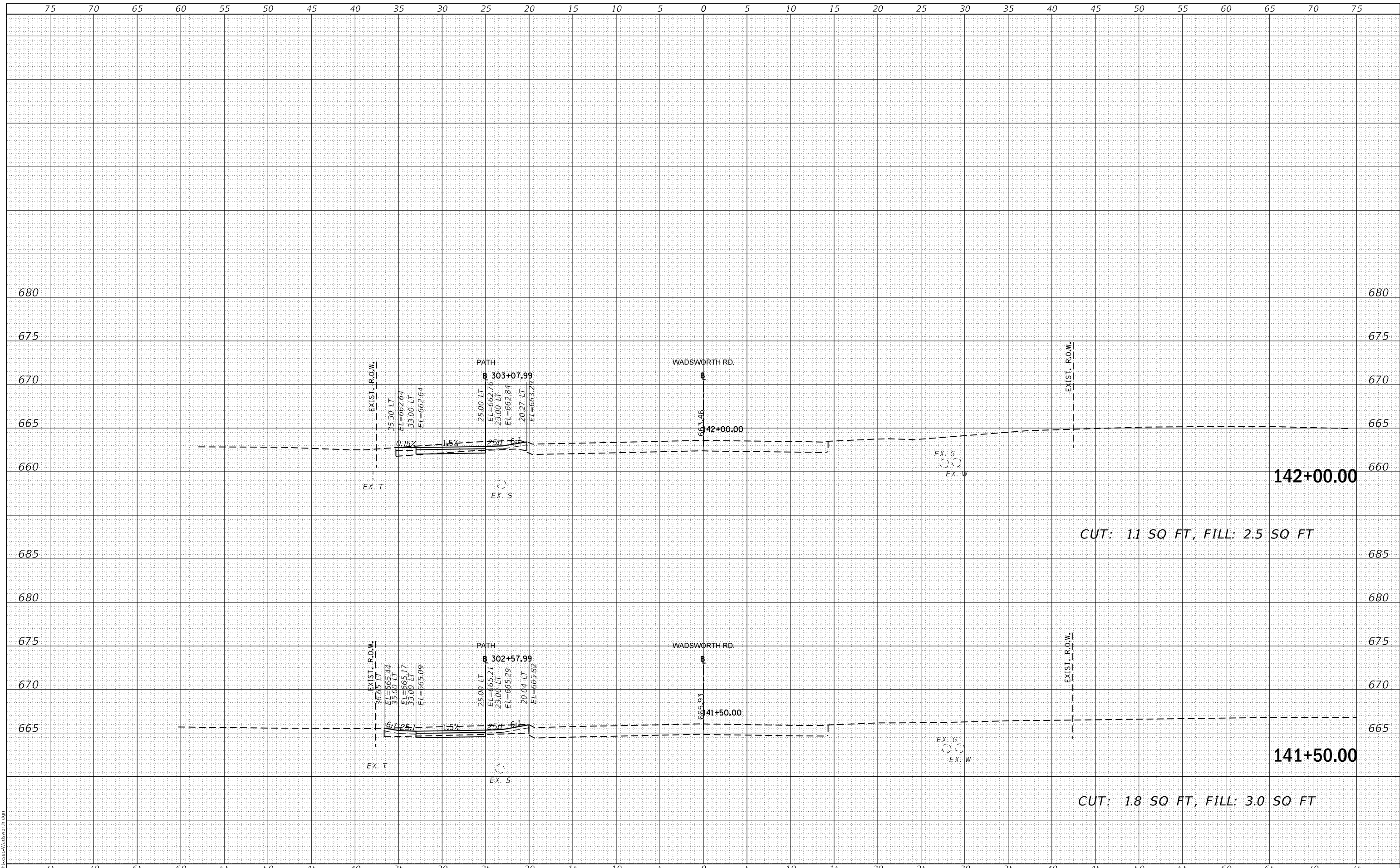


RS&H	USER NAME = PatelDe	DESIGNED - DTJ	REVISED -	LAKE COUNTY DIVISION OF TRANSPORTATION	CROSS SECTIONS WADSWORTH ROAD			F.A.U. RTE.	SECTION	COUNTY	TOTAL SHEETS	SHEET NO.			
	PLOT SCALE = 10.0000' / in.	DRAWN - TSI	REVISED -		SCALE:	SHEET 24	OF 32	SHEETS	STA. 141+00.00	TO STA. 141+24.71	1209	13-00055-06-WR	LAKE	228	209
	PLOT DATE = 10/30/2023	CHECKED - ALM	REVISED -		CONTRACT NO. 61K05										
		DATE - 07/30/2021	REVISED -		ILLINOIS FED. AID PROJECT										

FINAL SURVEY NO.	SURVEYED	DATE
NOTE BOOK	PLOTTED	BY
AREAS CHECKED	TEMPLATE	
	AREAS	
	CHECKED	

ORIGINAL SURVEY NO.	SURVEYED	DATE
NOTE BOOK	PLOTTED	BY
AREAS CHECKED	TEMPLATE	
	AREAS	
	CHECKED	

MODEL: Default
FILE NAME: C:\path\ss-Wadsworth.dgn

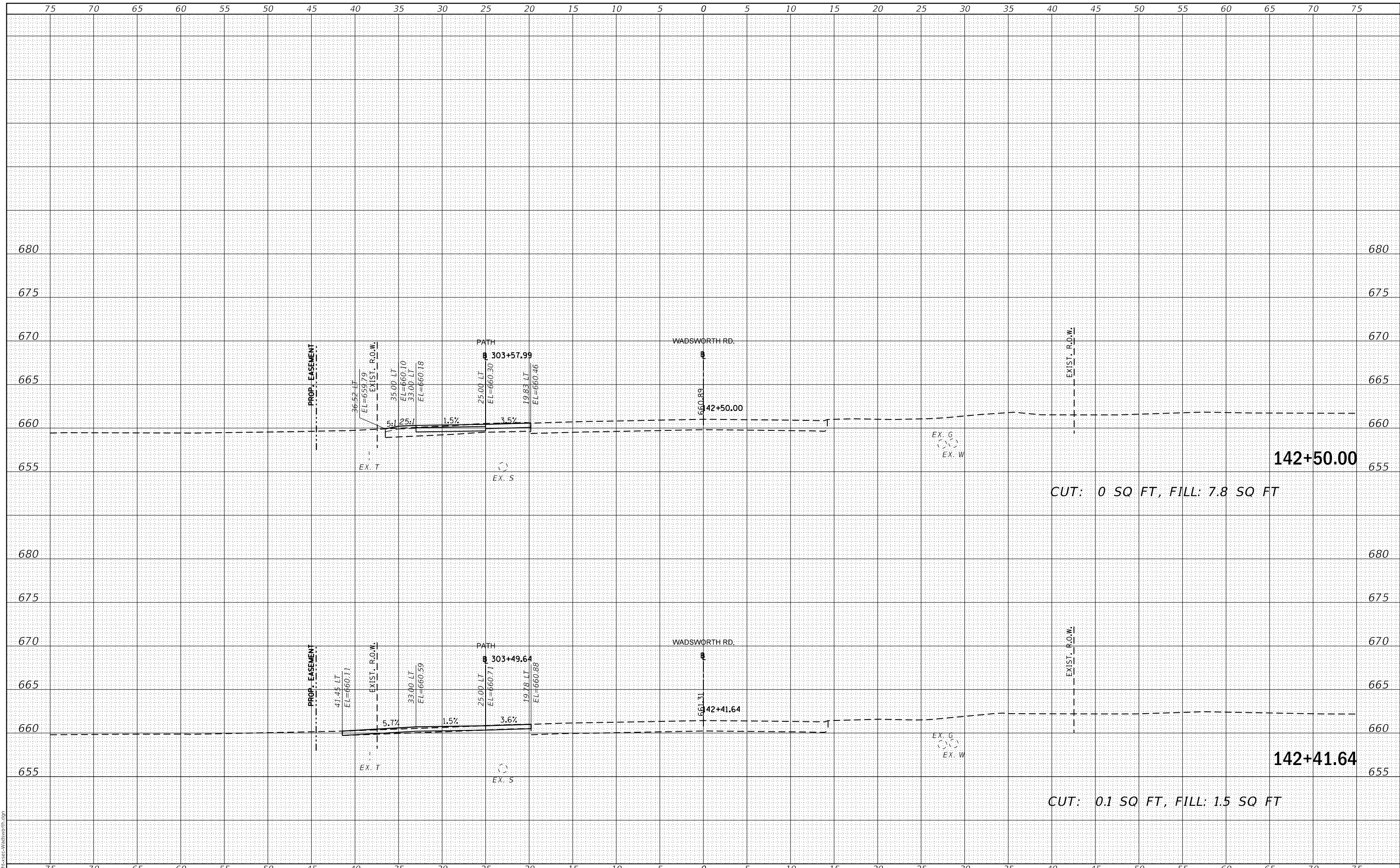


RS&H	USER NAME = PatelDe	DESIGNED - DTJ	REVISED -	LAKE COUNTY DIVISION OF TRANSPORTATION	CROSS SECTIONS WADSWORTH ROAD				F.A.U. RTE. 1209	SECTION 13-00055-06-WR	COUNTY LAKE	TOTAL SHEETS 228	SHEET NO. 210
	PLOT SCALE = 10.0000' / in.	CHECKED - ALM	REVISED -		SCALE:	SHEET 25	OF 32	SHEETS	STA. 141+50.00	TO STA. 142+00.00	CONTRACT NO. 61K05		
	PLOT DATE = 10/30/2023	DATE - 07/30/2021	REVISED -		ILLINOIS FED. AID PROJECT								

FINAL SURVEY NO.	SURVEYED PLOTTED	DATE
NOTE BOOK	TEMPLATE	
	AREAS CHECKED	

ORIGINAL SURVEY NO.	SURVEYED PLOTTED	DATE
NOTE BOOK	TEMPLATE	
	AREAS CHECKED	

MODEL: Default
FILE NAME: C:\path\rs&h\Wadsworth.dgn



142+50.00
CUT: 0 SQ FT, FILL: 7.8 SQ FT

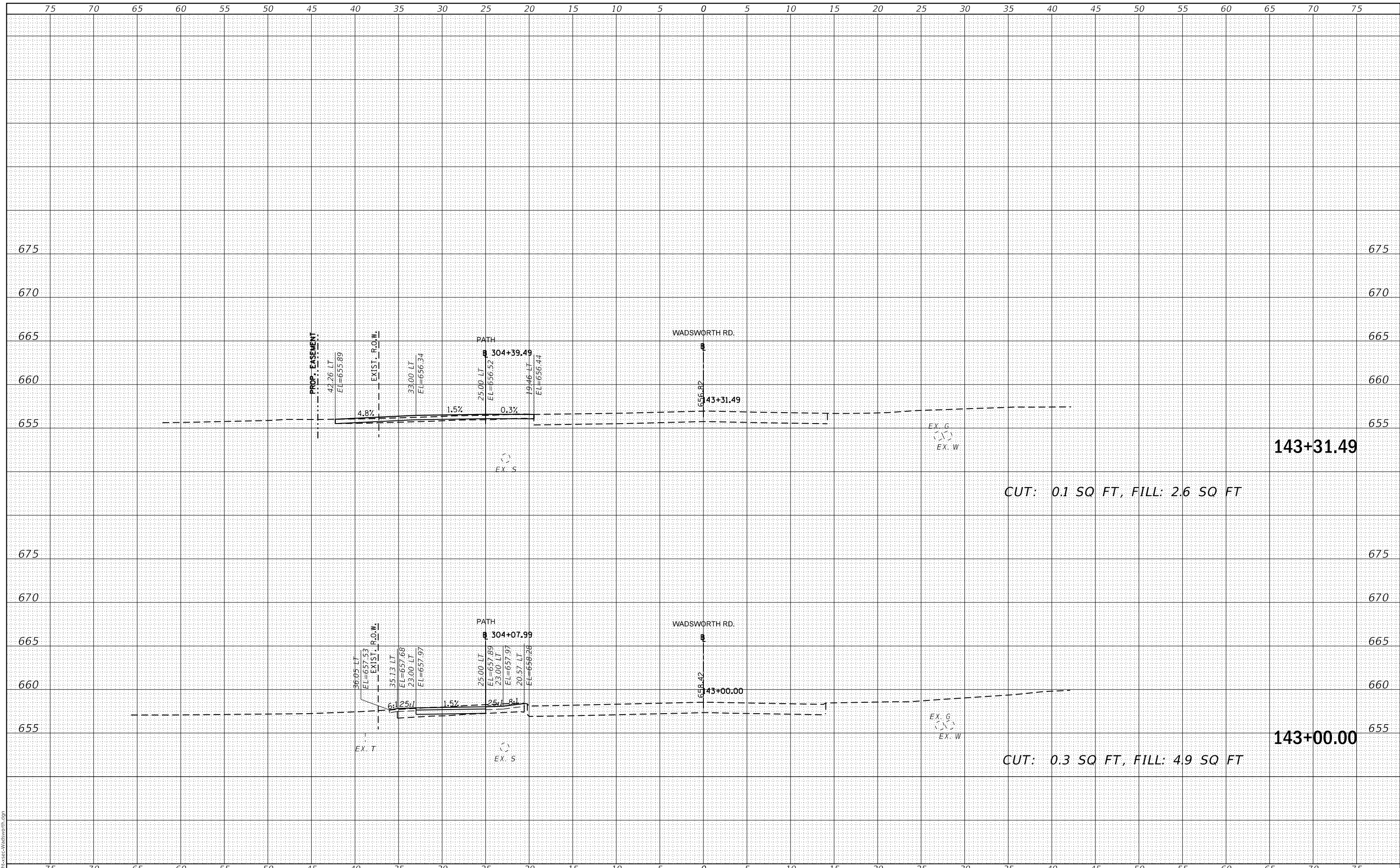
142+41.64
CUT: 0.1 SQ FT, FILL: 1.5 SQ FT

RS&H	USER NAME = PatelDe	DESIGNED - DTJ	REVISED -	LAKE COUNTY DIVISION OF TRANSPORTATION	CROSS SECTIONS WADSWORTH ROAD			F.A.U. RTE.	SECTION	COUNTY	TOTAL SHEETS	SHEET NO.
	PLOT SCALE = 10.0000' / in.	DRAWN - TSI	REVISED -		1209	13-00055-06-WR	LAKE	228	211	CONTRACT NO. 61K05		
	PLOT DATE = 10/30/2023	CHECKED - ALM	REVISED -		SCALE:			SHEET 26	OF 32 SHEETS			
		DATE - 07/30/2021	REVISED -									

FINAL SURVEY NO.	SURVEYED	DATE
NOTE BOOK	PLOTTED	
AREAS CHECKED	TEMPLATE	
	AREAS CHECKED	

ORIGINAL SURVEY NO.	SURVEYED	DATE
NOTE BOOK	PLOTTED	
AREAS CHECKED	TEMPLATE	
	AREAS CHECKED	

MODEL: Default
FILE NAME: C:\path\ss-Wadsworth.dgn



143+31.49
CUT: 0.1 SQ FT, FILL: 2.6 SQ FT

143+00.00
CUT: 0.3 SQ FT, FILL: 4.9 SQ FT



USER NAME = PatelDe	DESIGNED - DTJ	REVISED -
	DRAWN - TSI	REVISED -
PLOT SCALE = 10.0000' / in.	CHECKED - ALM	REVISED -
PLOT DATE = 10/30/2023	DATE - 07/30/2021	REVISED -

**LAKE COUNTY
DIVISION OF TRANSPORTATION**

**CROSS SECTIONS
WADSWORTH ROAD**

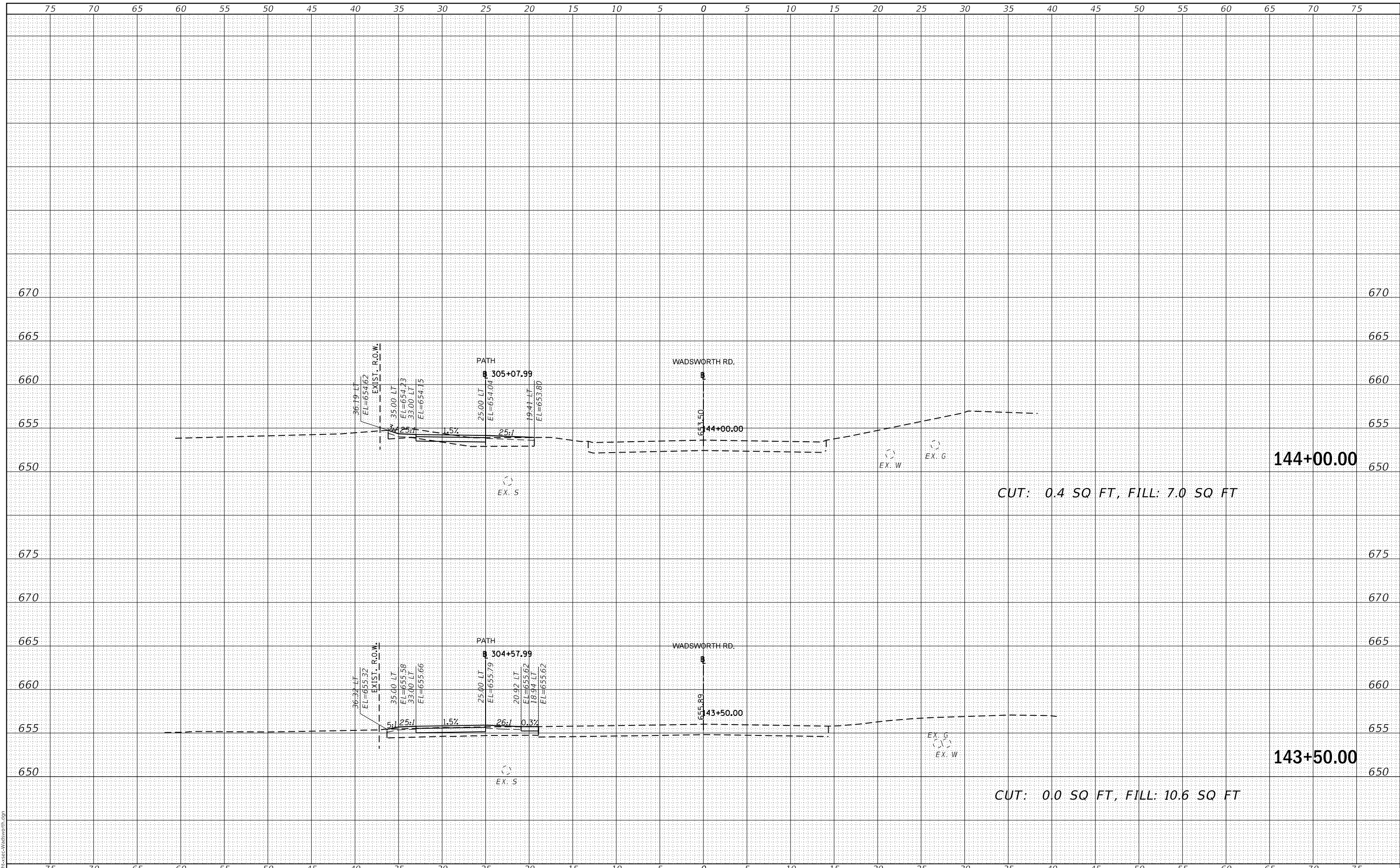
SCALE: SHEET 27 OF 32 SHEETS STA. 143+00.00 TO STA. 143+31.49

F.A.U. RTE.	SECTION	COUNTY	TOTAL SHEETS	SHEET NO.
1209	13-00055-06-WR	LAKE	228	212
CONTRACT NO. 61K05				
ILLINOIS FED. AID PROJECT				

FINAL SURVEY NO.	SURVEYED	DATE
NOTE BOOK	PLOTTED	
AREAS CHECKED	TEMPLATE	
	AREAS CHECKED	

ORIGINAL SURVEY NO.	SURVEYED	DATE
NOTE BOOK	PLOTTED	
AREAS CHECKED	TEMPLATE	
	AREAS CHECKED	

MODEL: Default
FILE NAME: C:\path\ss-Wadsworth.dgn

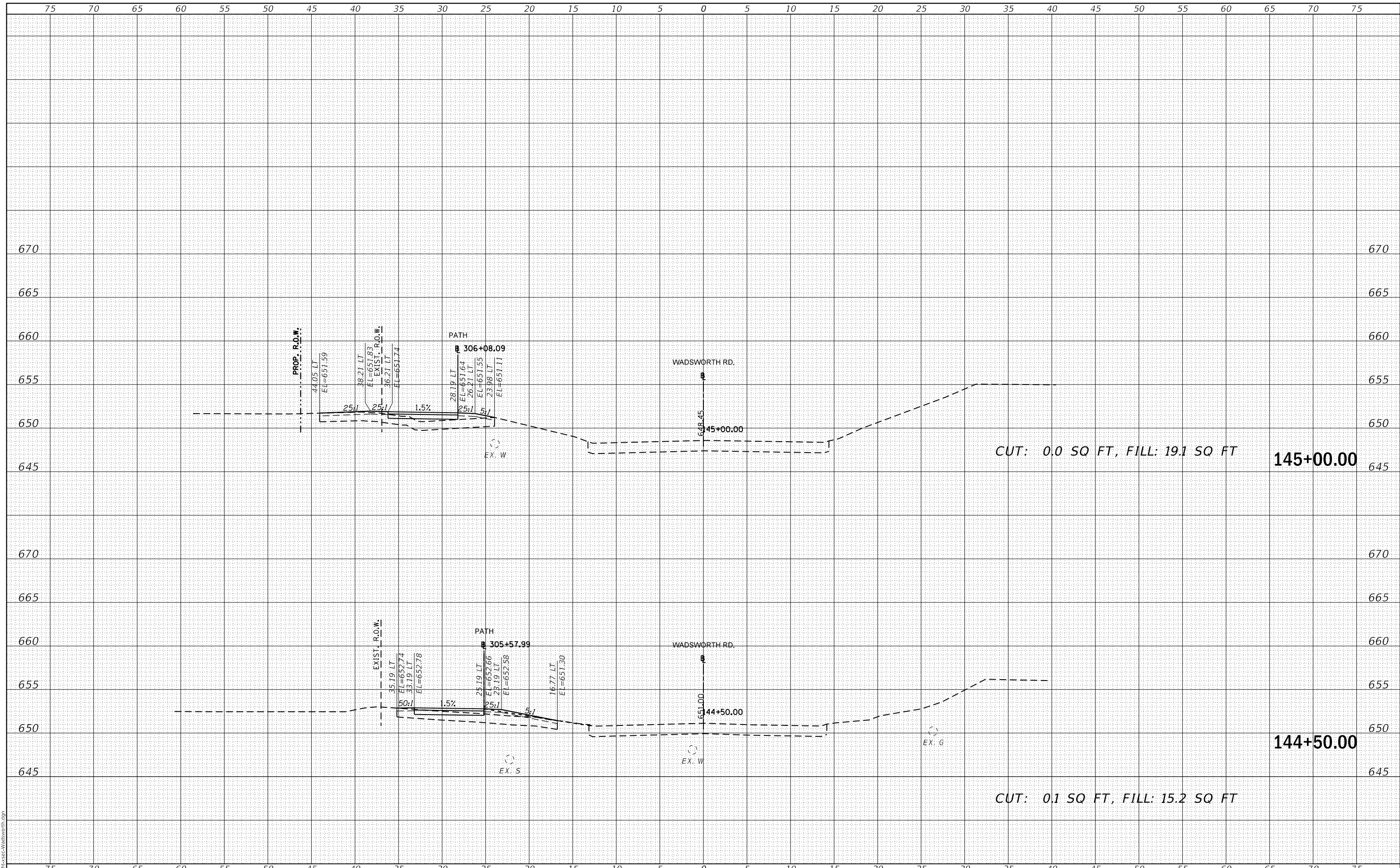


RS&H	USER NAME = PatelDe	DESIGNED - DTJ	REVISED -	LAKE COUNTY DIVISION OF TRANSPORTATION	CROSS SECTIONS WADSWORTH ROAD			F.A.U. RTE. 1209	SECTION 13-00055-06-WR	COUNTY LAKE	TOTAL SHEETS 228	SHEET NO. 213	
	PLOT SCALE = 10.0000' / in.	CHECKED - ALM	REVISED -		SCALE:	SHEET 28	OF 32 SHEETS	STA. 143+50.00	TO STA. 144+00.00	CONTRACT NO. 61K05			
	PLOT DATE = 10/30/2023	DATE - 07/30/2021	REVISED -		ILLINOIS FED. AID PROJECT								

FINAL SURVEY NO.	SURVEYED	DATE
NOTE BOOK NO.	PLOTTED	
	TEMPLATE	
	AREAS CHECKED	
	AREAS CHECKED	

ORIGINAL SURVEY NO.	SURVEYED	DATE
NOTE BOOK NO.	PLOTTED	
	TEMPLATE	
	AREAS CHECKED	
	AREAS CHECKED	

MODEL: Default
FILE NAME: C:\path\sect-Wadsworth.dgn

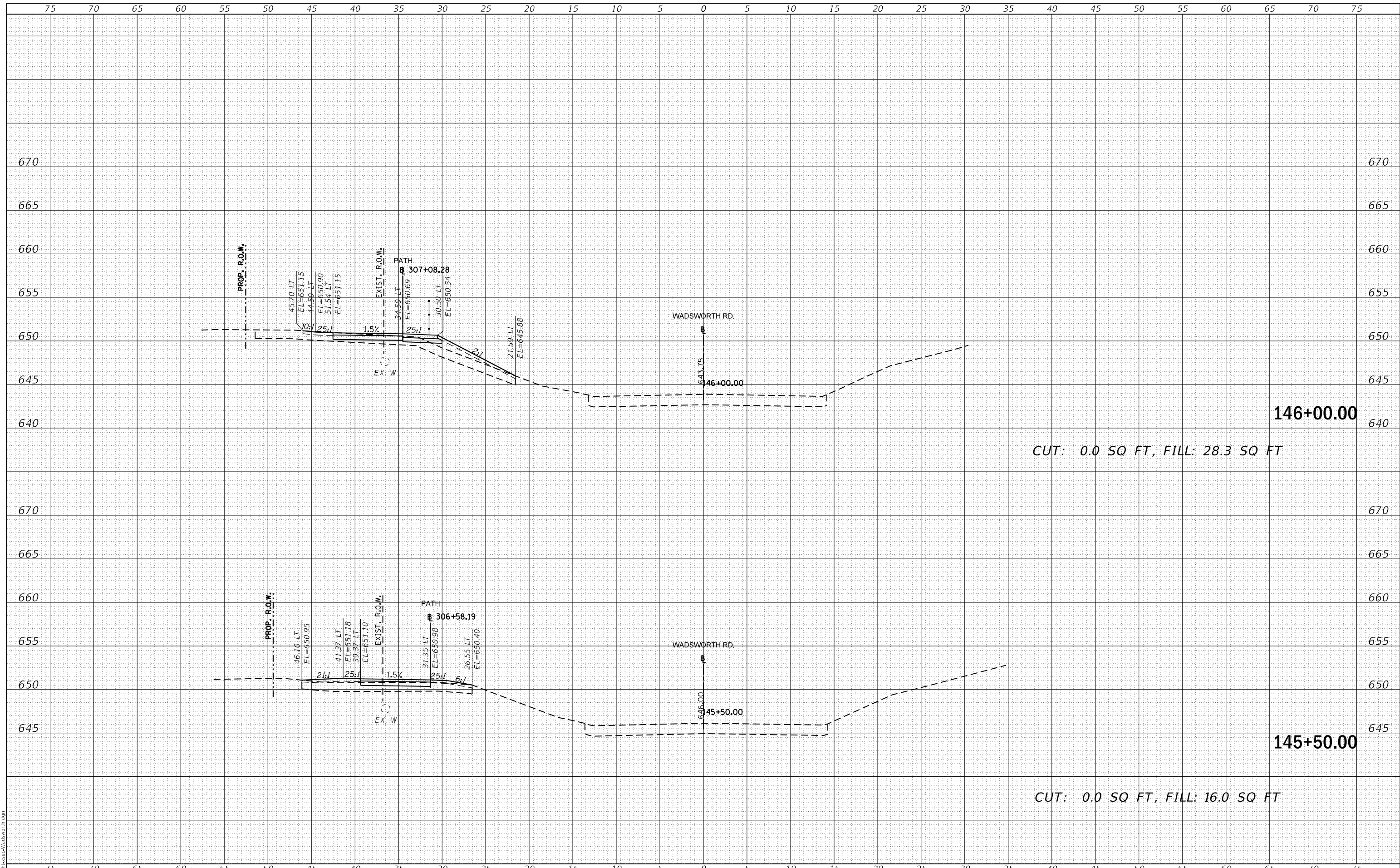


RS&H	USER NAME = PatelDe	DESIGNED - DTJ	REVISED -	LAKE COUNTY DIVISION OF TRANSPORTATION	CROSS SECTIONS WADSWORTH ROAD			F.A.U. RTE.	SECTION	COUNTY	TOTAL SHEETS	SHEET NO.
	PLOT SCALE = 10.0000' / in.	CHECKED - ALM	REVISED -		SCALE:	SHEET 29	OF 32 SHEETS	STA. 144+50.00	TO STA. 145+00.00	LAKE	228	214
	PLOT DATE = 10/30/2023	DATE - 07/30/2021	REVISED -					CONTRACT NO. 61K05				
											ILLINOIS	FED. AID PROJECT

FINAL SURVEY NO.	SURVEYED	DATE
NOTE BOOK	PLOTTED	BY
AREAS CHECKED	TEMPLATE	
	AREAS CHECKED	

ORIGINAL SURVEY NO.	SURVEYED	DATE
NOTE BOOK	PLOTTED	BY
AREAS CHECKED	TEMPLATE	
	AREAS CHECKED	

MODEL: Default
FILE NAME: C:\path\ss-Wadsworth.dgn



USER NAME = PatelDe	DESIGNED - DTJ	REVISED -
	DRAWN - TSJ	REVISED -
PLOT SCALE = 10.0000' / in.	CHECKED - ALM	REVISED -
PLOT DATE = 10/30/2023	DATE - 07/30/2021	REVISED -

**LAKE COUNTY
DIVISION OF TRANSPORTATION**

**CROSS SECTIONS
WADSWORTH ROAD**

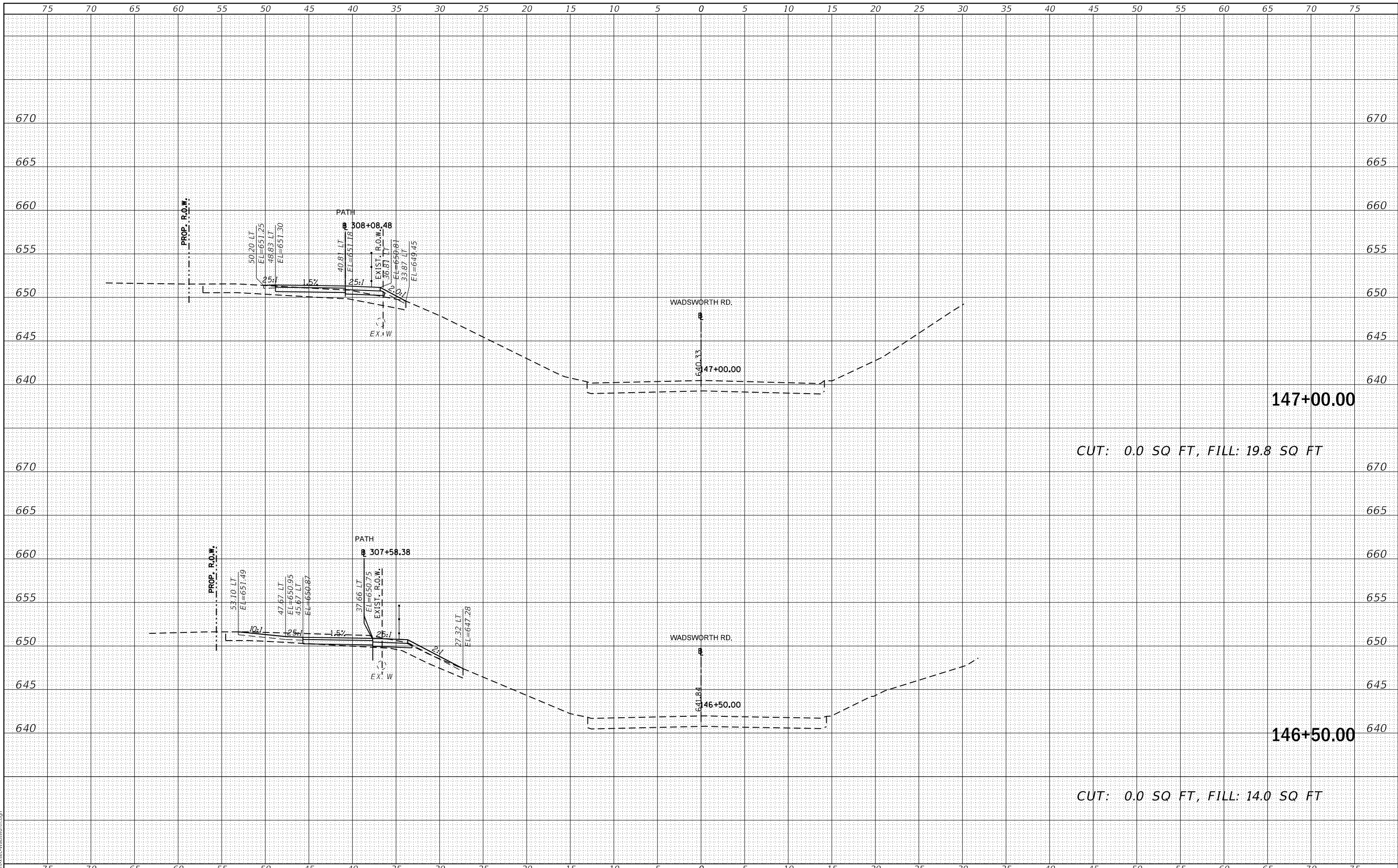
SCALE: SHEET 30 OF 32 SHEETS STA. 145+50.00 TO STA. 146+00.00

F.A.U. RTE.	SECTION	COUNTY	TOTAL SHEETS	SHEET NO.
1209	13-00055-06-WR	LAKE	228	215
CONTRACT NO. 61K05				
ILLINOIS		FED. AID PROJECT		

DATE	
BY	
SURVEYED	
PLOTTED	
TEMPLATE	
AREAS	
AREAS CHECKED	
FINAL SURVEY	
NOTE BOOK	
NO.	

DATE	
BY	
SURVEYED	
PLOTTED	
TEMPLATE	
AREAS	
AREAS CHECKED	
ORIGINAL SURVEY	
NOTE BOOK	
NO.	

MODEL: Definit
FILE NAME: C:\path\sect-Wadsworth.dgn



USER NAME = PatelDe	DESIGNED - DTJ	REVISED -
	DRAWN - TSI	REVISED -
PLOT SCALE = 10.0000 ' / in.	CHECKED - ALM	REVISED -
PLOT DATE = 10/30/2023	DATE - 07/30/2021	REVISED -

**LAKE COUNTY
DIVISION OF TRANSPORTATION**

**CROSS SECTIONS
WADSWORTH ROAD**

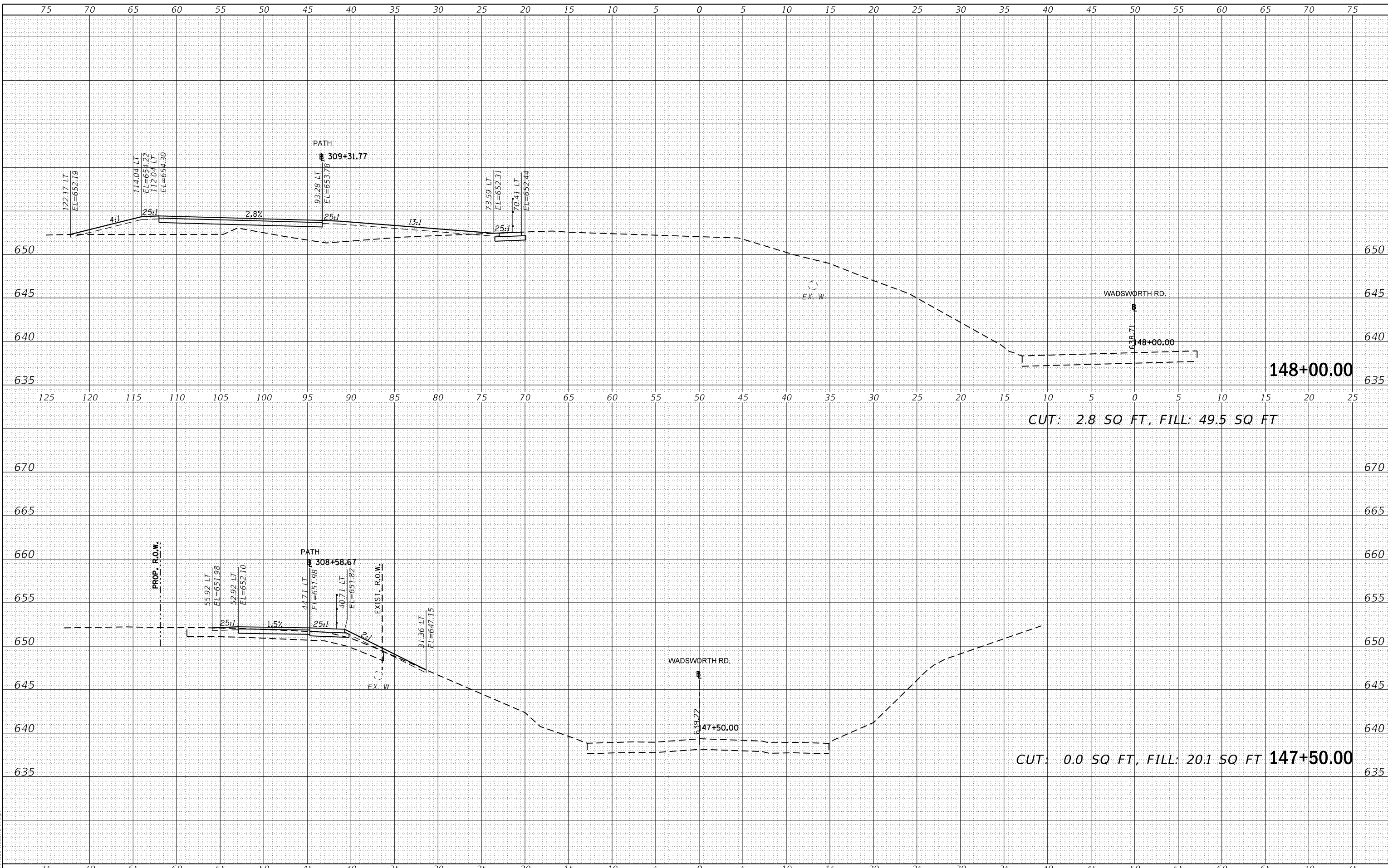
SCALE: SHEET 31 OF 32 SHEETS STA. 146+50.00 TO STA. 147+00.00

F.A.U. RTE.	SECTION	COUNTY	TOTAL SHEETS	SHEET NO.
1209	13-00055-06-WR	LAKE	228	216
CONTRACT NO. 61K05				
ILLINOIS FED. AID PROJECT				

FINAL SURVEY NO.	SURVEYED	DATE
NOTE BOOK NO.	PLOTTED	
	TEMPLATE	
	AREAS CHECKED	

ORIGINAL SURVEY NO.	SURVEYED	DATE
NOTE BOOK NO.	PLOTTED	
	TEMPLATE	
	AREAS CHECKED	

MODEL: Default
FILE NAME: C:\path\sec-Wadsworth.dgn



USER NAME = PatelDe
DESIGNED - DTJ
DRAWN - TSI
PLOT SCALE = 10.0000 ' / in.
PLOT DATE = 10/30/2023

REVISIED -
REVISIED -
REVISIED -
REVISIED -

LAKE COUNTY
DIVISION OF TRANSPORTATION

CROSS SECTIONS
WADSWORTH ROAD

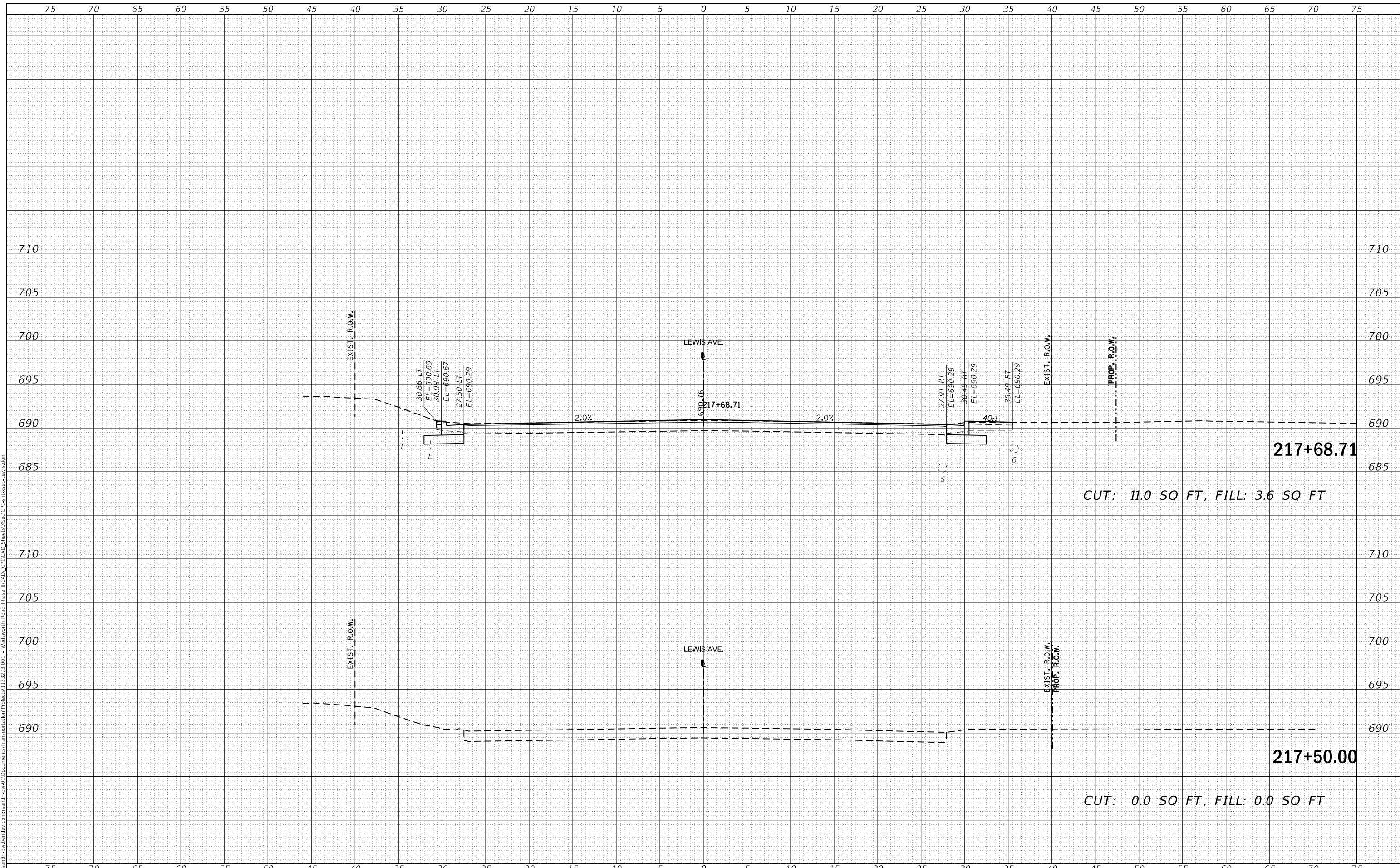
SCALE: SHEET 32 OF 32 SHEETS STA. 147+50.00 TO STA. 148+00.00

F.A.U. RTE.	SECTION	COUNTY	TOTAL SHEETS	SHEET NO.
1209	13-00055-06-WR	LAKE	228	217
CONTRACT NO. 61K05				
		ILLINOIS	FED. AID PROJECT	

FINAL SURVEY	SURVEYED	DATE
NOTE BOOK	PLOTTED	BY
NO.	TEMPLATE	
	AREAS CHECKED	

ORIGINAL SURVEY	SURVEYED	DATE
NOTE BOOK	PLOTTED	BY
NO.	TEMPLATE	
	AREAS CHECKED	

MODEL: Default
 FILE NAME: D:\projects\13-00055-06-WR\13-00055-06-WR\13-00055-06-WR\CAD\CPI\CAD_Sheets\KSec\CPI_sht\cross-section-1.dgn



217+68.71
 CUT: 11.0 SQ FT, FILL: 3.6 SQ FT

217+50.00
 CUT: 0.0 SQ FT, FILL: 0.0 SQ FT

USER NAME = PatelDe	DESIGNED - DTJ	REVISED -
	DRAWN - TSI	REVISED -
PLOT SCALE = 10.0000 ' / in.	CHECKED - ALM	REVISED -
PLOT DATE = 10/30/2023	DATE - 07/30/2021	REVISED -

**LAKE COUNTY
 DIVISION OF TRANSPORTATION**

**CROSS SECTIONS
 LEWIS AVENUE**

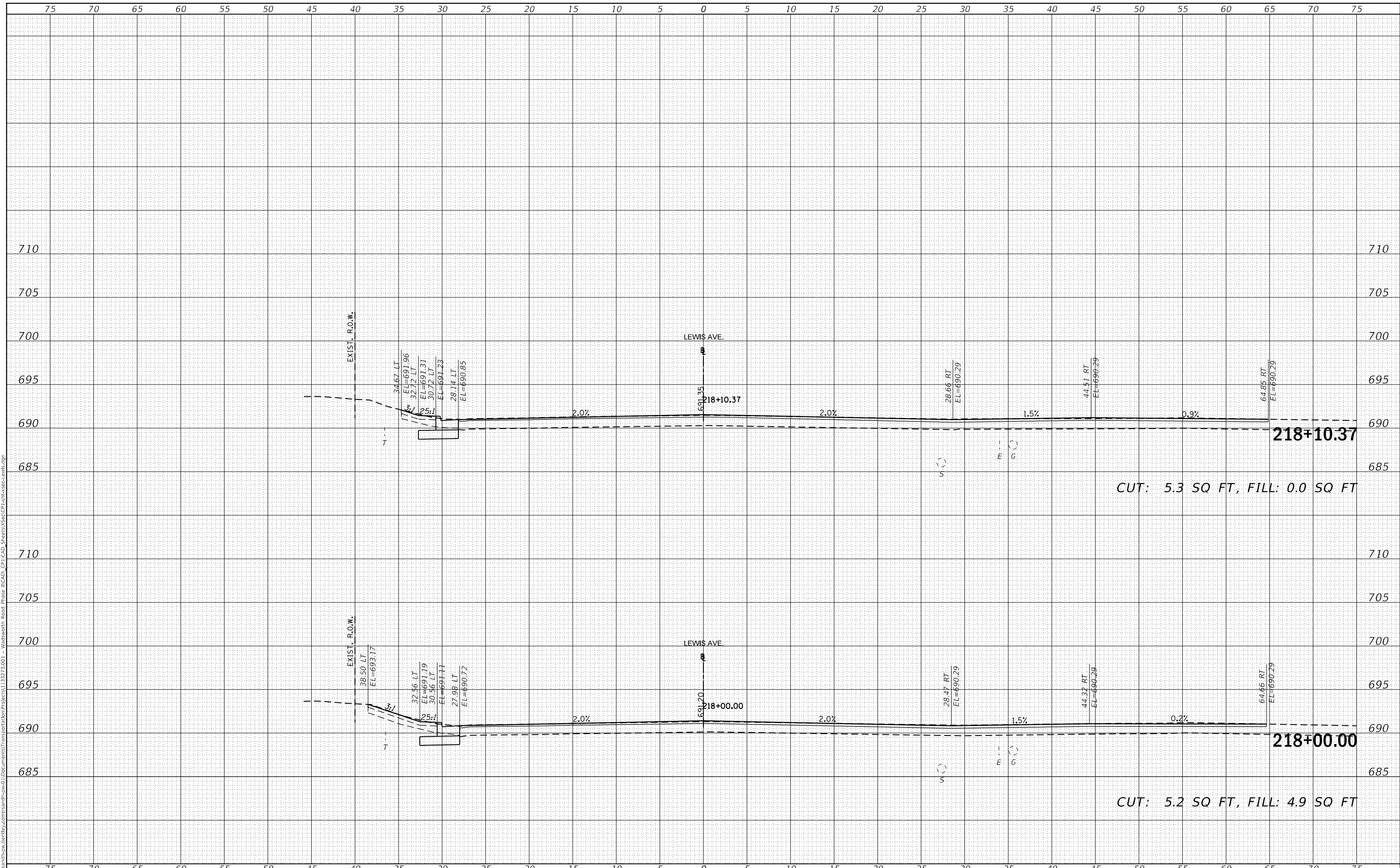
SCALE: SHEET 1 OF 11 SHEETS STA. 217+50.00 TO STA. 217+68.71

F.A.U. RTE.	SECTION	COUNTY	TOTAL SHEETS	SHEET NO.
1209	13-00055-06-WR	LAKE	228	218
				CONTRACT NO. 61K05
		ILLINOIS	FED. AID PROJECT	

FINAL SURVEY NO.	SURVEYED	DATE
NOTE BOOK	PLOTTED	
AREAS CHECKED	TEMPLATE	
	AREAS	

ORIGINAL SURVEY NO.	SURVEYED	DATE
NOTE BOOK	PLOTTED	
AREAS CHECKED	TEMPLATE	
	AREAS	

MODEL: Default
 FILE NAME: D:\projects\13-00055-06-WR\13273-001 - Wadsworth Road Phase III\CAD_CPI\CAD_Sheets\Xsec\CPI-xsec-Lewis.dgn



USER NAME = PatelDe	DESIGNED - DTJ	REVISED -
	DRAWN - TSI	REVISED -
PLOT SCALE = 10.0000' / in.	CHECKED - ALM	REVISED -
PLOT DATE = 10/30/2023	DATE - 07/30/2021	REVISED -

**LAKE COUNTY
 DIVISION OF TRANSPORTATION**

**CROSS SECTIONS
 LEWIS AVENUE**

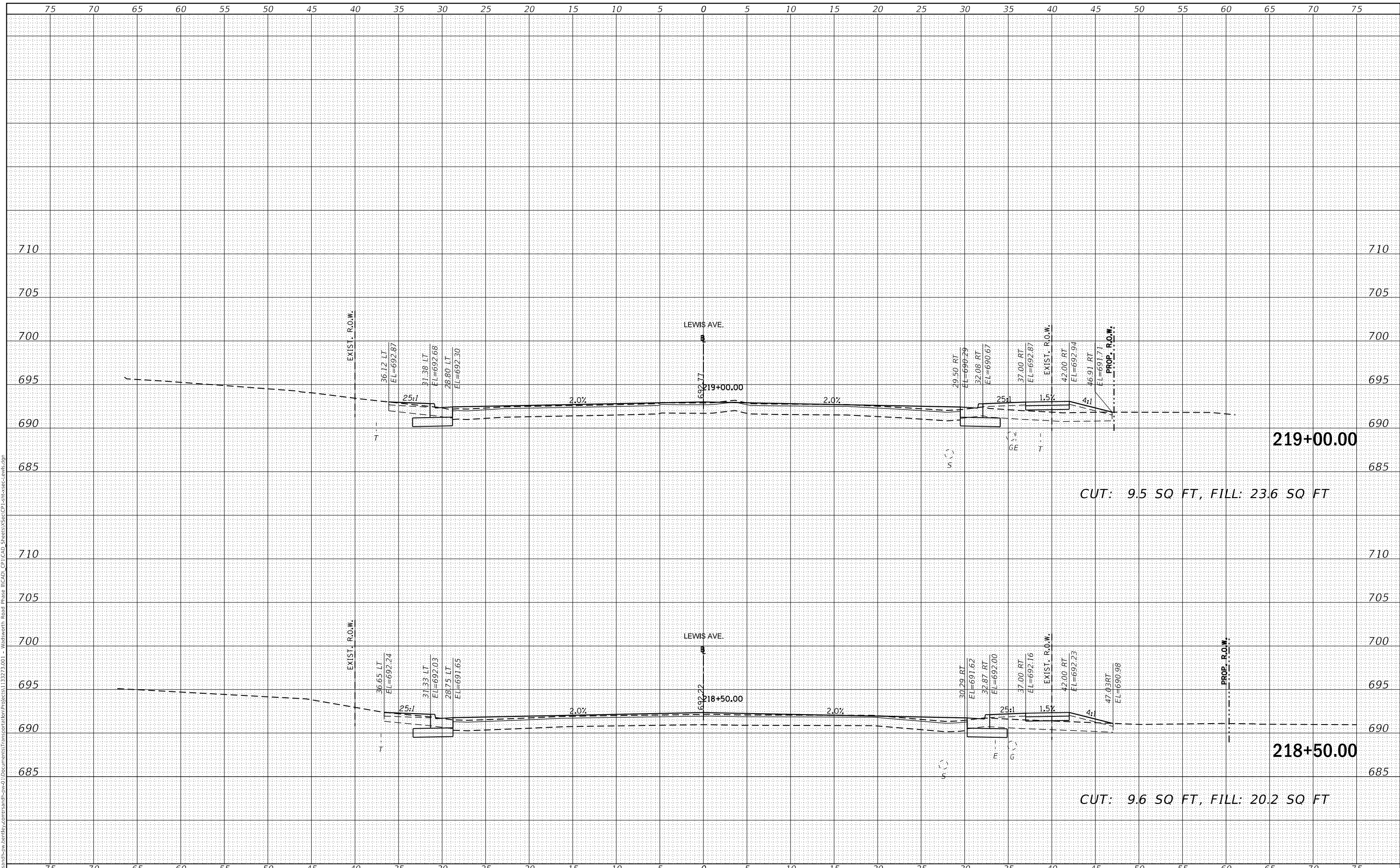
SCALE: SHEET 2 OF 11 SHEETS STA. 218+00.00 TO STA. 218+10.37

F.A.U. RTE.	SECTION	COUNTY	TOTAL SHEETS	SHEET NO.
1209	13-00055-06-WR	LAKE	228	219
				CONTRACT NO. 61K05
		ILLINOIS	FED. AID PROJECT	

FINAL SURVEY NO.	SURVEYED	DATE
NOTE BOOK NO.	PLOTTED	
	TEMPLATE	
	AREAS CHECKED	

ORIGINAL SURVEY NO.	SURVEYED	DATE
	PLOTTED	
	TEMPLATE	
	AREAS CHECKED	

MODEL: Default
 FILE NAME: D:\projects\13-00055-06-WR\13-00055-06-WR\13-00055-06-WR\CAD_Sheets\CrossSections\Lewis.dgn



219+00.00
 CUT: 9.5 SQ FT, FILL: 23.6 SQ FT

218+50.00
 CUT: 9.6 SQ FT, FILL: 20.2 SQ FT

USER NAME = PatelDe	DESIGNED - DTJ	REVISED -
	DRAWN - TSI	REVISED -
PLOT SCALE = 10.0000 ' / in.	CHECKED - ALM	REVISED -
PLOT DATE = 10/30/2023	DATE - 07/30/2021	REVISED -

**LAKE COUNTY
 DIVISION OF TRANSPORTATION**

SCALE:	SHEET 3	OF 11	SHEETS	STA. 218+50.00	TO STA. 219+00.00
--------	---------	-------	--------	----------------	-------------------

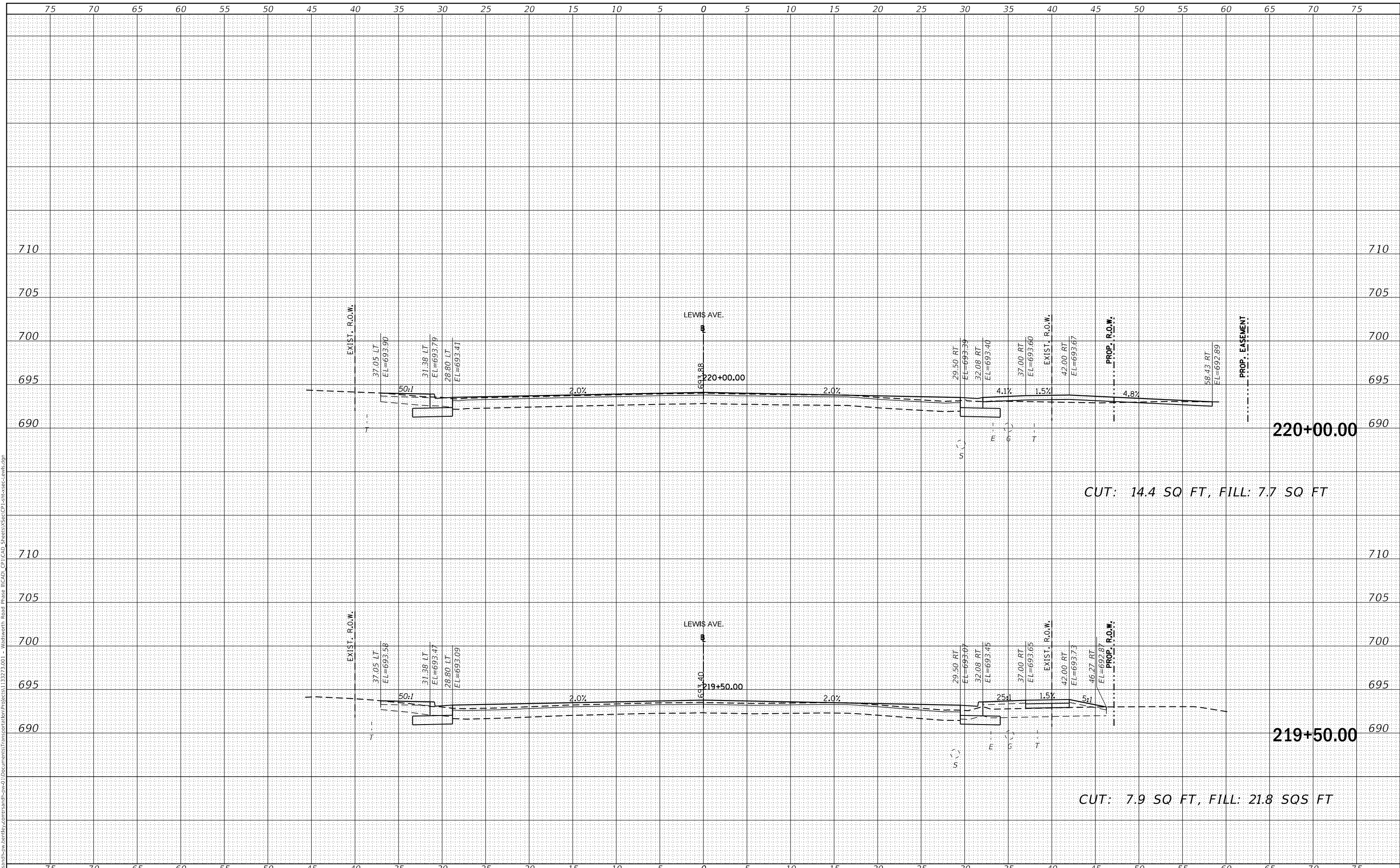
**CROSS SECTIONS
 LEWIS AVENUE**

F.A.U. RTE.	SECTION	COUNTY	TOTAL SHEETS	SHEET NO.
1209	13-00055-06-WR	LAKE	228	220
CONTRACT NO. 61K05				
ILLINOIS		FED. AID PROJECT		

FINAL SURVEY	SURVEYED	BY	DATE
NOTE BOOK	PLOTTED		
NO.	TEMPLATE		
	AREAS CHECKED		

ORIGINAL SURVEY	SURVEYED	BY	DATE
NOTE BOOK	PLOTTED		
NO.	TEMPLATE		
	AREAS CHECKED		

MODEL: Default
 FILE NAME: D:\projects\13-00055-06-13\13-00055-06-13\13-00055-06-13\13-00055-06-13\CAD_Sheets\CrossSections\LewisAve.dgn



CUT: 14.4 SQ FT, FILL: 7.7 SQ FT

CUT: 7.9 SQ FT, FILL: 21.8 SQS FT

USER NAME = PatelDe	DESIGNED - DTJ	REVISED -
	DRAWN - TSI	REVISED -
PLOT SCALE = 10.0000' / in.	CHECKED - ALM	REVISED -
PLOT DATE = 10/30/2023	DATE - 07/30/2021	REVISED -

**LAKE COUNTY
 DIVISION OF TRANSPORTATION**

**CROSS SECTIONS
 LEWIS AVENUE**

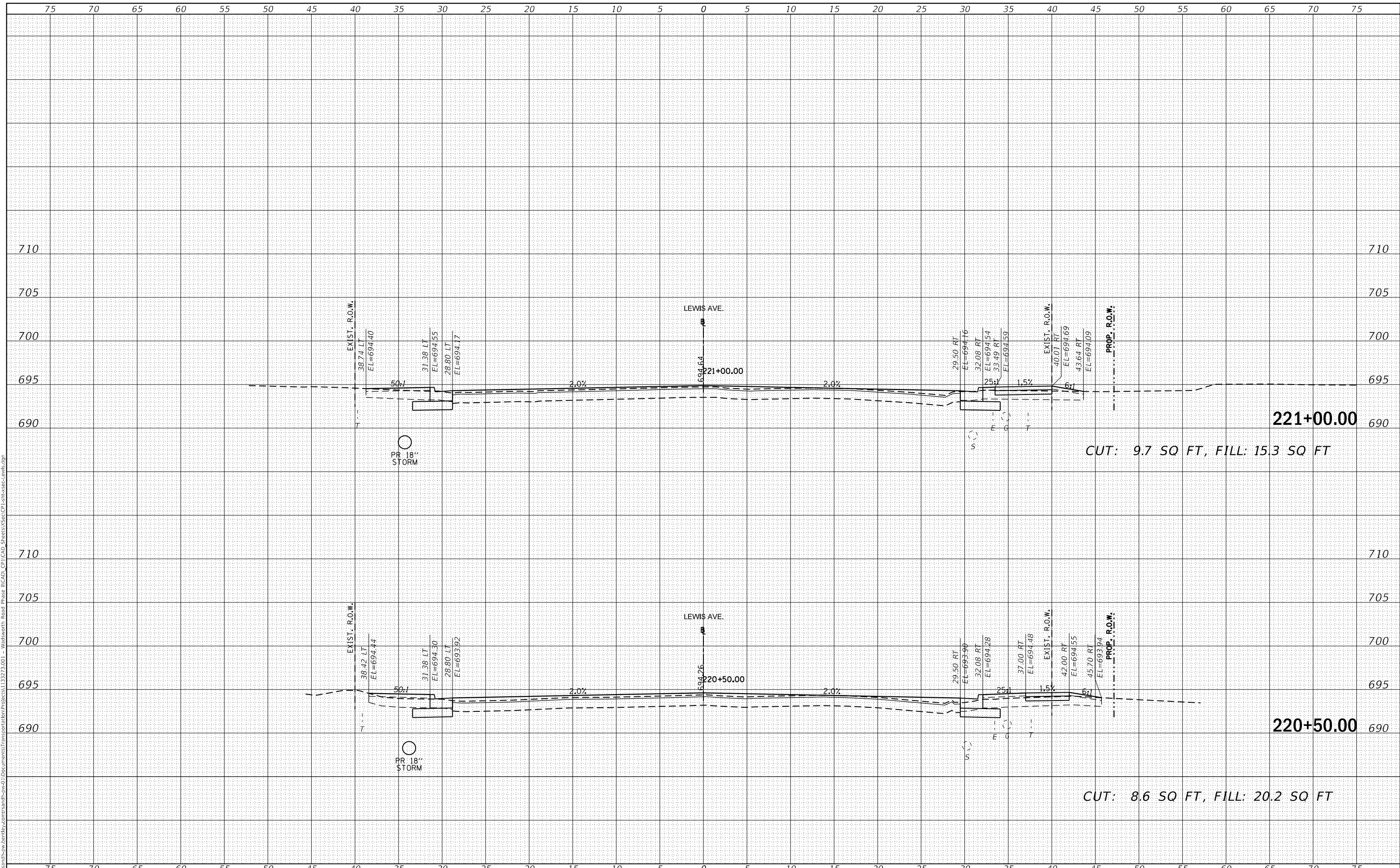
SCALE: SHEET 4 OF 11 SHEETS STA. 219+50.00 TO STA. 220+00.00

F.A.U. RTE.	SECTION	COUNTY	TOTAL SHEETS	SHEET NO.
1209	13-00055-06-WR	LAKE	228	221
CONTRACT NO. 61K05				
ILLINOIS FED. AID PROJECT				

FINAL SURVEY	SURVEYED	DATE
NOTE BOOK	PLOTTED	BY
NO.	TEMPLATE	
	AREAS CHECKED	

ORIGINAL SURVEY	SURVEYED	DATE
NOTE BOOK	PLOTTED	BY
NO.	TEMPLATE	
	AREAS CHECKED	

MODEL: Default
 FILE NAME: D:\projects\13-00055-06-13\13273-001 - Wadsworth Road Phase III\CAD_CPI\CAD_Sheets\Xsec\CPI_sbc\sec-Lewis.dgn



USER NAME = PatelDe	DESIGNED - DTJ	REVISED -
	DRAWN - TSJ	REVISED -
PLOT SCALE = 10.0000' / in.	CHECKED - ALM	REVISED -
PLOT DATE = 10/30/2023	DATE - 07/30/2021	REVISED -

**LAKE COUNTY
 DIVISION OF TRANSPORTATION**

**CROSS SECTIONS
 LEWIS AVENUE**

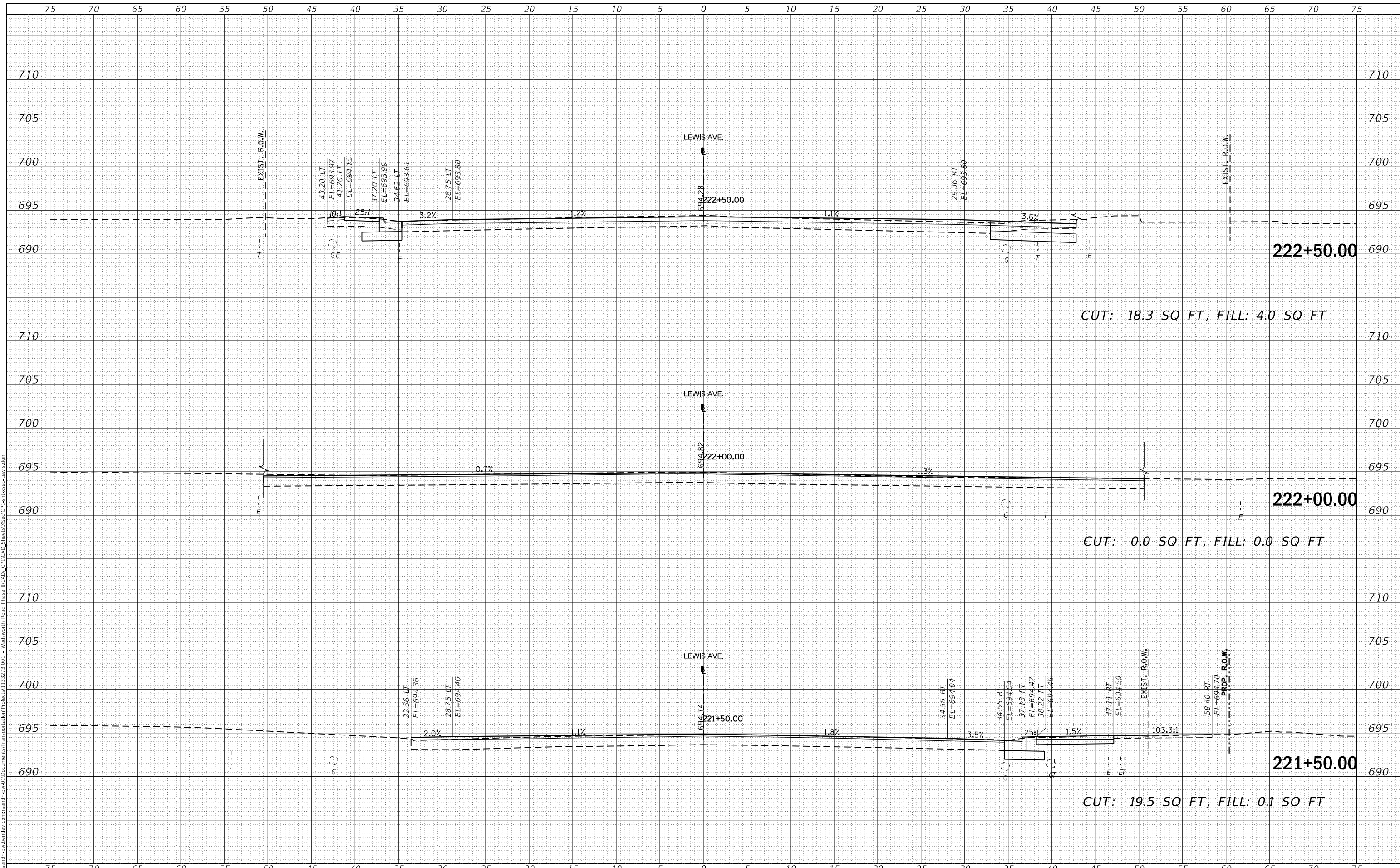
SCALE: SHEET 5 OF 11 SHEETS STA. 220+50.00 TO STA. 221+00.00

F.A.U. RTE.	SECTION	COUNTY	TOTAL SHEETS	SHEET NO.
1209	13-00055-06-WR	LAKE	228	222
CONTRACT NO. 61K05				
ILLINOIS FED. AID PROJECT				

DATE	
BY	
SURVEYED	
PLOTTED	
TEMPLATE	
AREAS CHECKED	
FINAL SURVEY NO.	
NOTE BOOK NO.	
AREAS CHECKED	

DATE	
BY	
SURVEYED	
PLOTTED	
TEMPLATE	
AREAS CHECKED	
ORIGINAL SURVEY NO.	
NOTE BOOK NO.	
AREAS CHECKED	

MODEL: Default
 FILE NAME: D:\projects\13-0055-06-WR\13-0055-06-WR\13-0055-06-WR\13-0055-06-WR\CAD_Sheets\CrossSections\LewisAve.dgn



USER NAME = PatelDe	DESIGNED - DTJ	REVISED -
	DRAWN - TSI	REVISED -
PLOT SCALE = 10.0000' / in.	CHECKED - ALM	REVISED -
PLOT DATE = 10/30/2023	DATE - 07/30/2021	REVISED -

**LAKE COUNTY
 DIVISION OF TRANSPORTATION**

**CROSS SECTIONS
 LEWIS AVENUE**

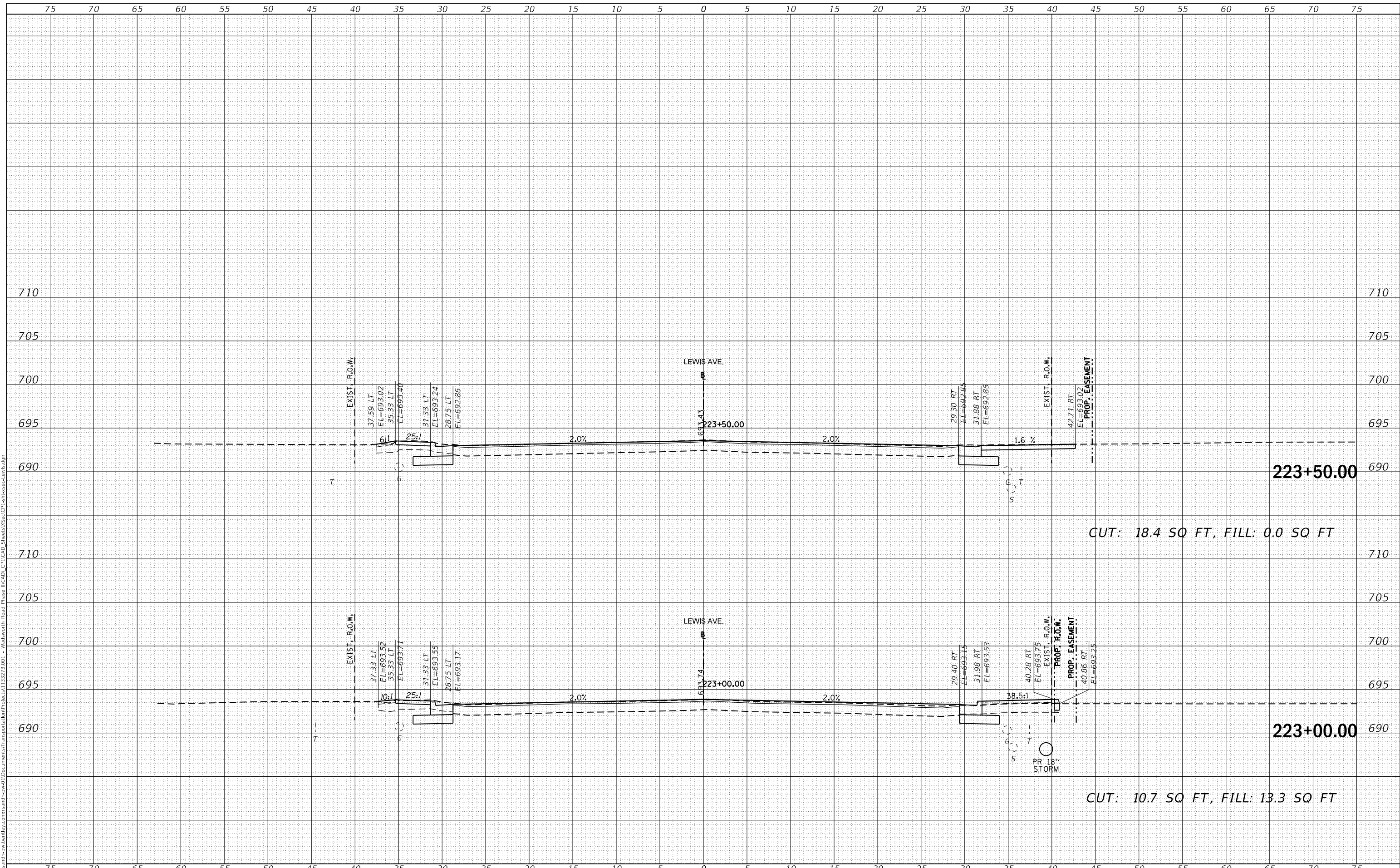
SCALE: SHEET 6 OF 11 SHEETS STA. 221+50.00 TO STA. 222+50.00

F.A.U. RTE.	SECTION	COUNTY	TOTAL SHEETS	SHEET NO.
1209	13-0055-06-WR	LAKE	228	223
				CONTRACT NO. 61K05
		ILLINOIS	FED. AID PROJECT	

FINAL SURVEY NO.	SURVEYED	DATE
NOTE BOOK	PLOTTED	
NO.	TEMPLATE	
	AREAS CHECKED	

ORIGINAL SURVEY NO.	SURVEYED	DATE
NOTE BOOK	PLOTTED	
NO.	TEMPLATE	
	AREAS CHECKED	

MODEL: Default
 FILE NAME: D:\projects\13-00055-06-WR\13-00055-06-WR\13-00055-06-WR\CAD\Cross Sections\Cross Sections\Lewis Ave.dgn



USER NAME = PatelDe	DESIGNED - DTJ	REVISED -
	DRAWN - TSJ	REVISED -
PLOT SCALE = 10.0000' / in.	CHECKED - ALM	REVISED -
PLOT DATE = 10/30/2023	DATE - 07/30/2021	REVISED -

**LAKE COUNTY
 DIVISION OF TRANSPORTATION**

**CROSS SECTIONS
 LEWIS AVENUE**

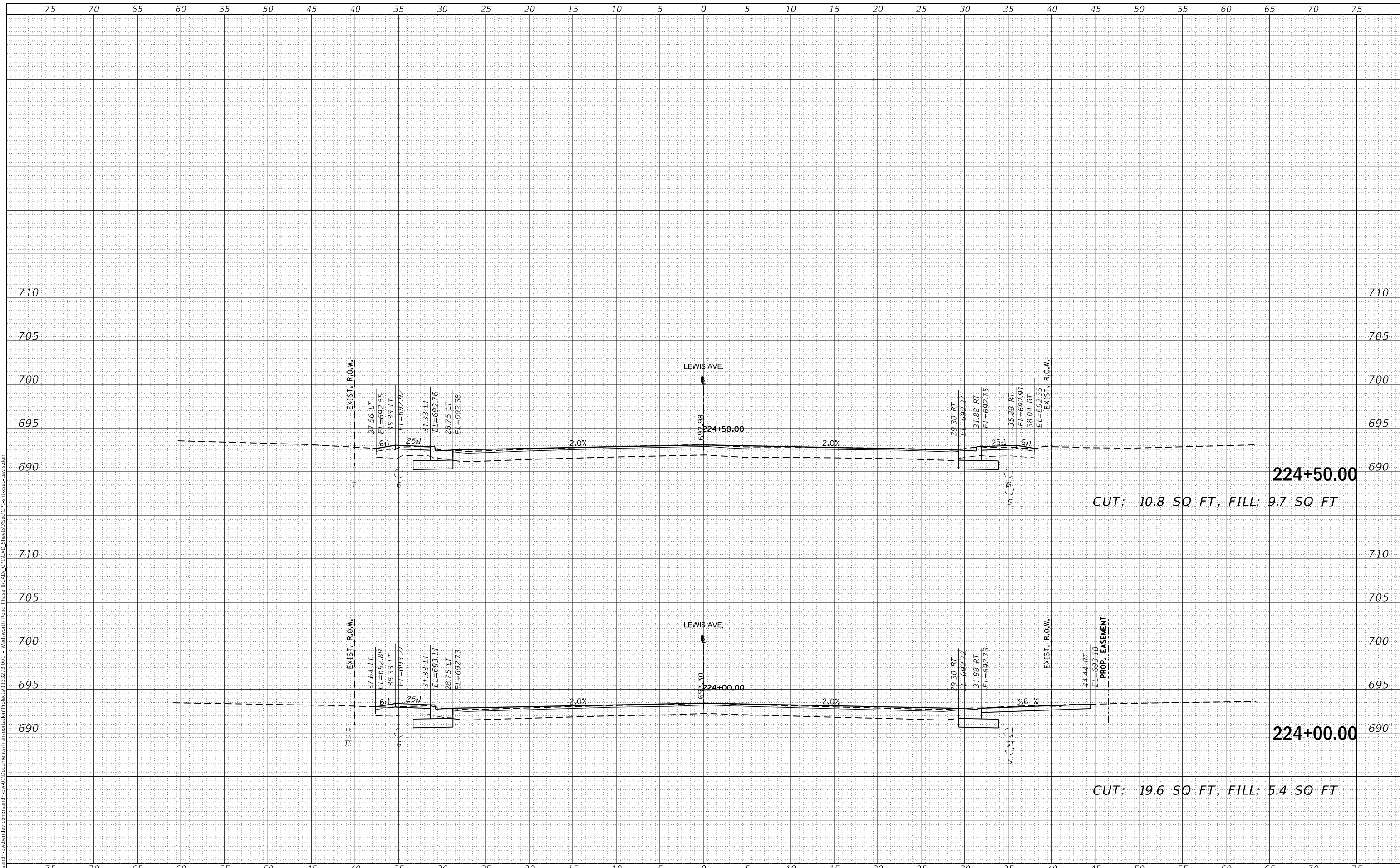
SCALE: SHEET 7 OF 11 SHEETS STA. 223+00.00 TO STA. 223+50.00

F.A.U. RTE.	SECTION	COUNTY	TOTAL SHEETS	SHEET NO.
1209	13-00055-06-WR	LAKE	228	224
				CONTRACT NO. 61K05
		ILLINOIS	FED. AID PROJECT	

FINAL SURVEY NO.	SURVEYED	DATE
NOTE BOOK	PLOTTED	
	TEMPLATE	
	AREAS CHECKED	

ORIGINAL SURVEY NO.	SURVEYED	DATE
	PLOTTED	
	TEMPLATE	
	AREAS CHECKED	

MODEL: Default
 FILE NAME: D:\projects\13-00055-06-13-23\001 - Wadsworth Road Phase III\CAD_CPI\CAD_Sheets\KSec\CPI-shc-xsec-lewis.dgn



224+50.00
 CUT: 10.8 SQ FT, FILL: 9.7 SQ FT

224+00.00
 CUT: 19.6 SQ FT, FILL: 5.4 SQ FT

USER NAME = PatelDe	DESIGNED - DTJ	REVISED -
	DRAWN - TSI	REVISED -
PLOT SCALE = 10.0000 ' / in.	CHECKED - ALM	REVISED -
PLOT DATE = 10/30/2023	DATE - 07/30/2021	REVISED -

**LAKE COUNTY
 DIVISION OF TRANSPORTATION**

**CROSS SECTIONS
 LEWIS AVENUE**

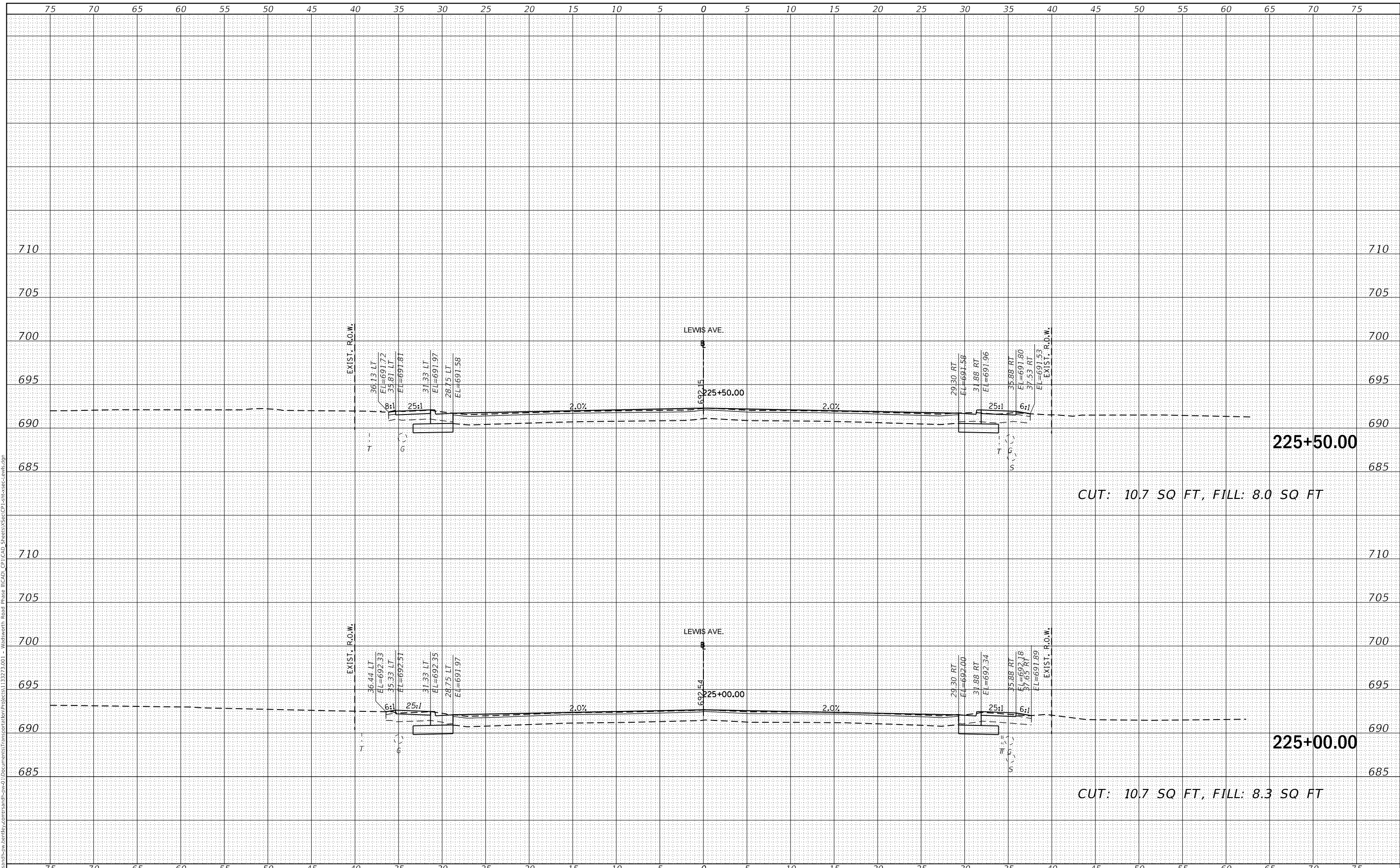
SCALE: SHEET 8 OF 11 SHEETS STA. 224+00.00 TO STA. 224+50.00

F.A.U. RTE.	SECTION	COUNTY	TOTAL SHEETS	SHEET NO.
1209	13-00055-06-WR	LAKE	228	225
				CONTRACT NO. 61K05
		ILLINOIS	FED. AID PROJECT	

FINAL SURVEY NO.	SURVEYED	DATE
NOTE BOOK	PLOTTED	
	TEMPLATE	
	AREAS CHECKED	

ORIGINAL SURVEY NO.	SURVEYED	DATE
NOTE BOOK	PLOTTED	
	TEMPLATE	
	AREAS CHECKED	

MODEL: Default
 FILE NAME: D:\projects\13-00055-06-13\13273-001 - Wadsworth Road Phase III\CAD_CPI\CAD_Sheets\KSec\CPI_shts\sec-lewis.dgn



225+50.00
 CUT: 10.7 SQ FT, FILL: 8.0 SQ FT

225+00.00
 CUT: 10.7 SQ FT, FILL: 8.3 SQ FT

USER NAME = PatelDe	DESIGNED - DTJ	REVISED -
	DRAWN - TSI	REVISED -
PLOT SCALE = 10.0000 ' / in.	CHECKED - ALM	REVISED -
PLOT DATE = 10/30/2023	DATE - 07/30/2021	REVISED -

**LAKE COUNTY
 DIVISION OF TRANSPORTATION**

**CROSS SECTIONS
 LEWIS AVENUE**

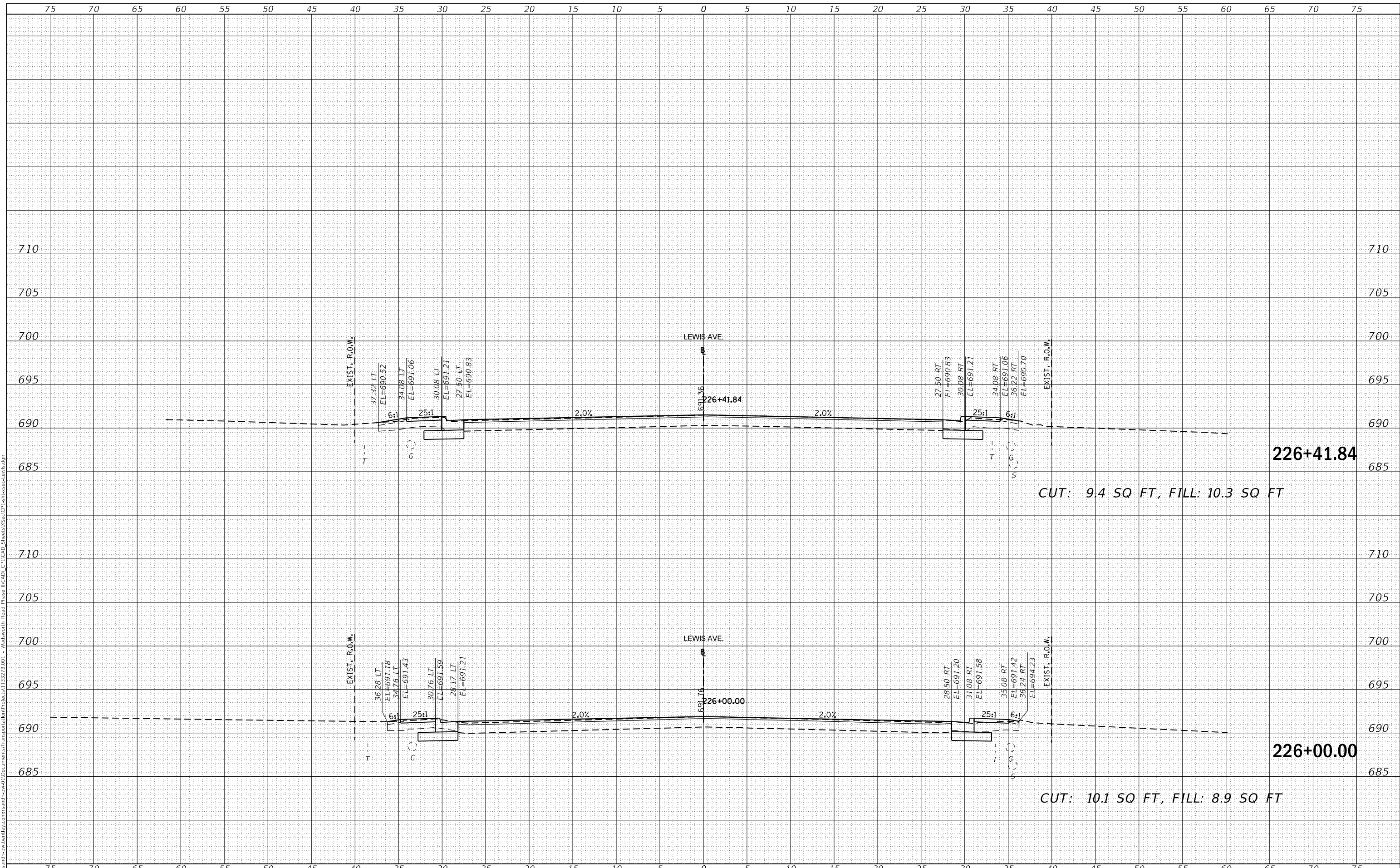
SCALE: SHEET 9 OF 11 SHEETS STA. 225+00.00 TO STA. 225+50.00

F.A.U. RTE.	SECTION	COUNTY	TOTAL SHEETS	SHEET NO.
1209	13-00055-06-WR	LAKE	228	226
CONTRACT NO. 61K05				
ILLINOIS FED. AID PROJECT				

FINAL SURVEY NO.	SURVEYED	DATE
NOTE BOOK	PLOTTED	
NO.	TEMPLATE	
	AREAS CHECKED	

ORIGINAL SURVEY NO.	SURVEYED	DATE
NOTE BOOK	PLOTTED	
NO.	TEMPLATE	
	AREAS CHECKED	

MODEL: Default
 FILE NAME: D:\projects\13-00055-06-WR\130723-001 - Wadsworth Road Phase III\CAD_CPI\CAD_Sheets\Xsec\CPI-xsec-Lewis.dgn



226+41.84
 CUT: 94 SQ FT, FILL: 10.3 SQ FT

226+00.00
 CUT: 10.1 SQ FT, FILL: 8.9 SQ FT

USER NAME = PatelDe	DESIGNED - DTJ	REVISED -
	DRAWN - TSI	REVISED -
PLOT SCALE = 10.0000' / in.	CHECKED - ALM	REVISED -
PLOT DATE = 10/30/2023	DATE - 07/30/2021	REVISED -

**LAKE COUNTY
 DIVISION OF TRANSPORTATION**

**CROSS SECTIONS
 LEWIS AVENUE**

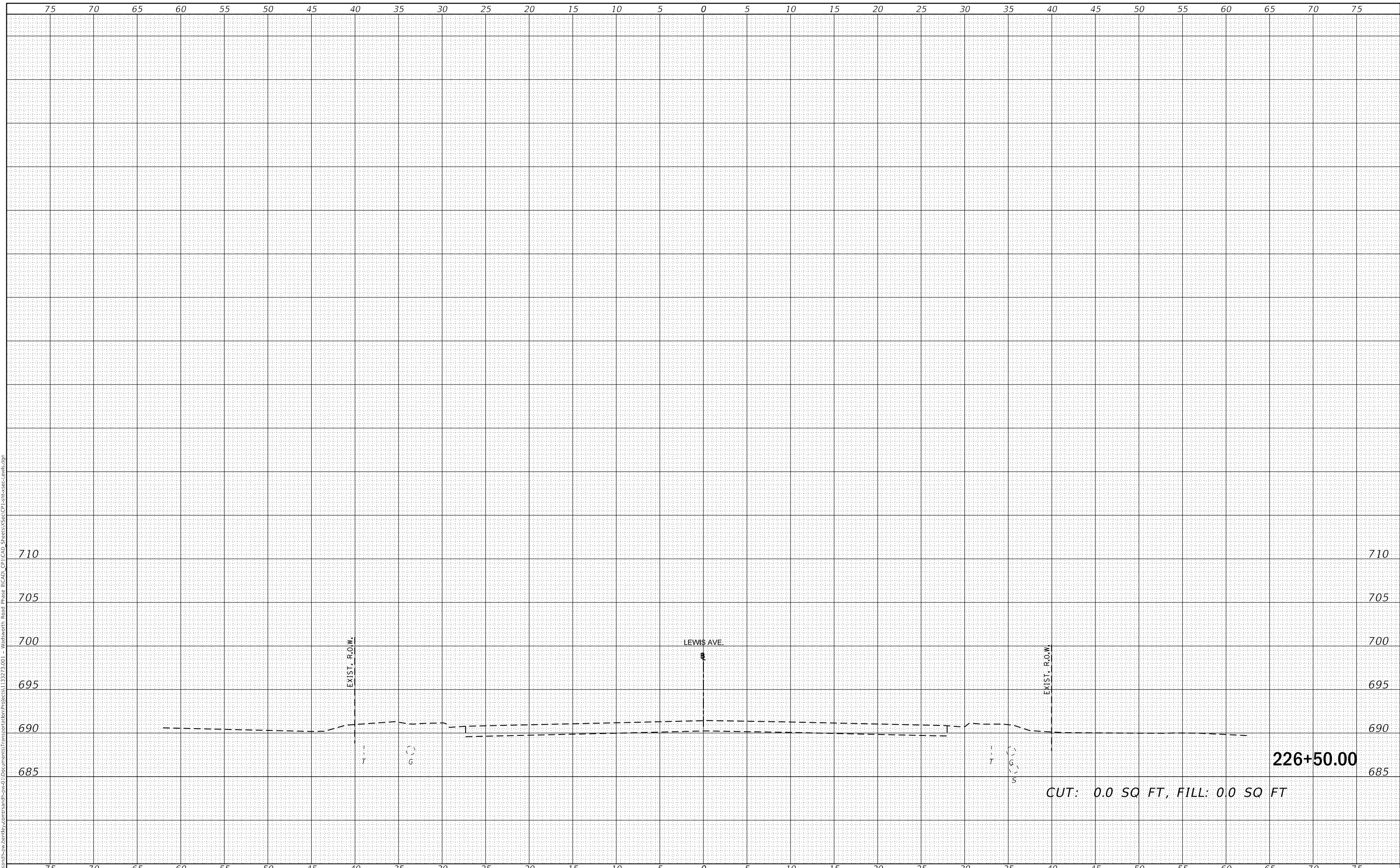
SCALE: SHEET 10 OF 11 SHEETS STA. 226+00.00 TO STA. 226+41.84

F.A.U. RTE.	SECTION	COUNTY	TOTAL SHEETS	SHEET NO.
1209	13-00055-06-WR	LAKE	228	227
CONTRACT NO. 61K05				
ILLINOIS FED. AID PROJECT				

FINAL SURVEY NO.	SURVEYED	BY	DATE
NOTE BOOK	PLOTTED		
NO.	TEMPLATE		
	AREAS CHECKED		

ORIGINAL SURVEY NO.	SURVEYED	BY	DATE
NOTE BOOK	PLOTTED		
NO.	TEMPLATE		
	AREAS CHECKED		

MODEL: Default
 FILE NAME: D:\projects\13-00055-06-WR\13273-001 - Wadsworth Road Phase III\CAD_CPI\CAD_Sheets\Xsec\CPI-shc-xsec-lewis.dgn



USER NAME = PatelDe	DESIGNED - DTJ	REVISD -
	DRAWN - TSI	REVISD -
PLOT SCALE = 10.0000 ' / in.	CHECKED - ALM	REVISD -
PLOT DATE = 10/30/2023	DATE - 07/30/2021	REVISD -

**LAKE COUNTY
 DIVISION OF TRANSPORTATION**

**CROSS SECTIONS
 LEWIS AVENUE**

SCALE: SHEET 11 OF 11 SHEETS STA. 226+50.00 TO STA. 226+50.00

F.A.U. RTE.	SECTION	COUNTY	TOTAL SHEETS	SHEET NO.
1209	13-00055-06-WR	LAKE	228	228
CONTRACT NO. 61K05				
ILLINOIS FED. AID PROJECT				