

F.A. RTE.	SECTION	COUNTY	TOTAL SHEETS	SHEET NO.
		McLEAN	8	1

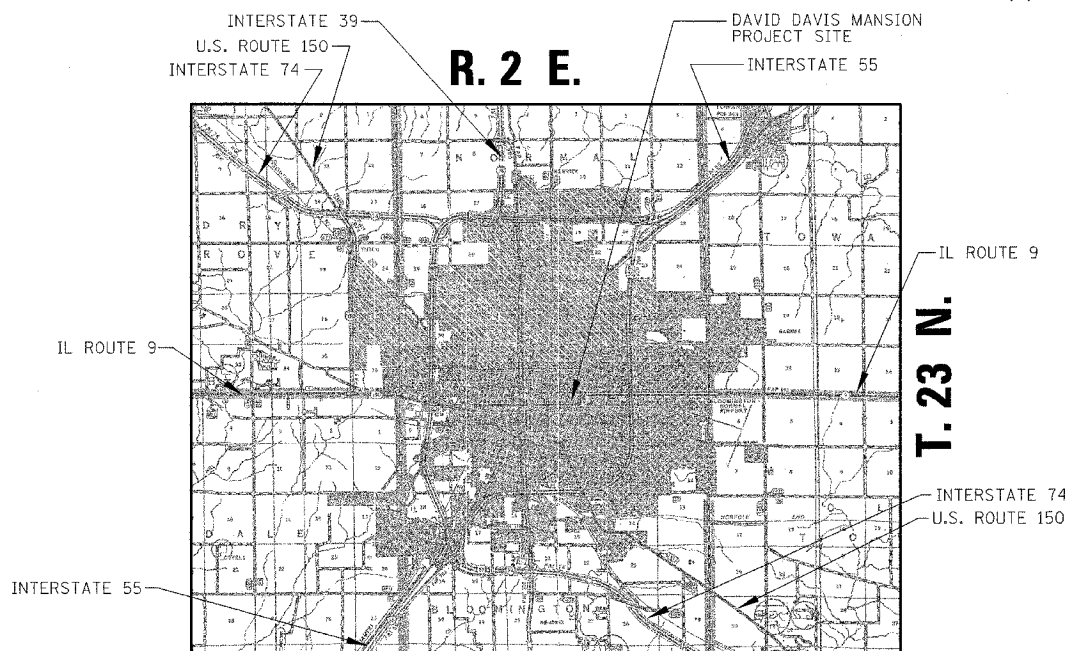
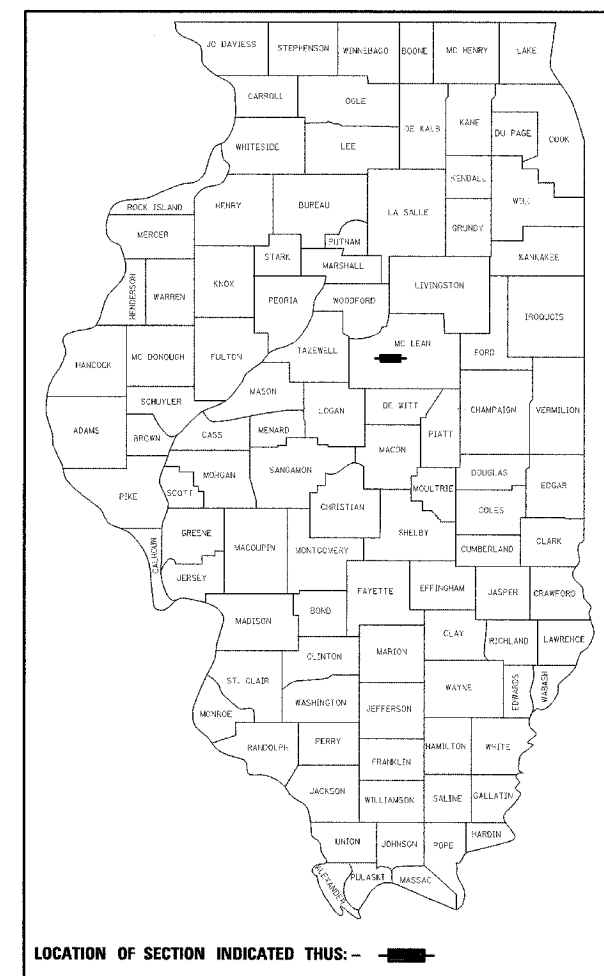
STATE OF ILLINOIS
DEPARTMENT OF TRANSPORTATION
DIVISION OF HIGHWAYS
IDOT / IHPA STATEWIDE
DAVID DAVIS MANSION
HISTORICAL SITE
PARK ROAD IMPROVEMENTS
JOB NO. C-030-002-06
McLEAN COUNTY

INDEX OF SHEETS

- 1 COVER SHEET
- 2 TYPICAL SECTIONS
- 3 SURVEY TIES, BENCHMARKS AND GENERAL NOTES
- 4 SUMMARY AND SCHEDULES OF QUANTITIES
- 5 RESURFACING PLAN
- 6 DRAINAGE PLAN & MISCELLANEOUS DETAILS
- 7-8 BARNYARD AREA CROSS SECTIONS

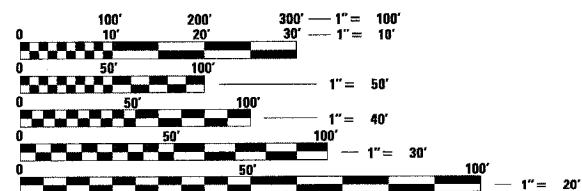
STATE STANDARDS

000001-04
 604036-01
 702001-05



LOCATION MAP

GROSS LENGTH = N/A
 NET LENGTH = N/A



FULL SIZE PLANS HAVE BEEN PREPARED USING STANDARD ENGINEERING SCALES. REDUCED SIZED PLANS WILL NOT CONFORM TO STANDARD SCALES. IN MAKING MEASUREMENTS ON REDUCED PLANS, THE ABOVE SCALES MAY BE USED.

J.U.L.I.E.
 JOINT UTILITY LOCATION INFORMATION FOR EXCAVATION
 1-800-892-0123



Phillip Matone 10/20/05
 SIGNATURE

EXPIRATION DATE NOV. 30, 2005

STATE OF ILLINOIS
DEPARTMENT OF TRANSPORTATION
DIVISION OF HIGHWAYS

SUBMITTED _____ 20 _____

DEPUTY DIRECTOR OF HIGHWAYS, REGION ENGINEER

December 9, 20 05
Mike Hine [Signature]
 ENGINEER OF DESIGN AND ENVIRONMENT

December 9, 20 05
Eric Hamble [Signature]
 DEPUTY DIRECTOR OF HIGHWAYS, CHIEF ENGINEER

PRINTED BY THE AUTHORITY OF THE STATE OF ILLINOIS