

F.A.P. R.T.E.	SECTION	COUNTY	TOTAL SHEETS	SHEET NO.
368	2005-0761	COOK	12	1

STATE OF ILLINOIS
DEPARTMENT OF TRANSPORTATION
DIVISION OF HIGHWAYS

**PROPOSED
HIGHWAY PLANS**

FAP 368: PULASKI RD (NB)
OVER BRC RR

SECTION 2005-0761

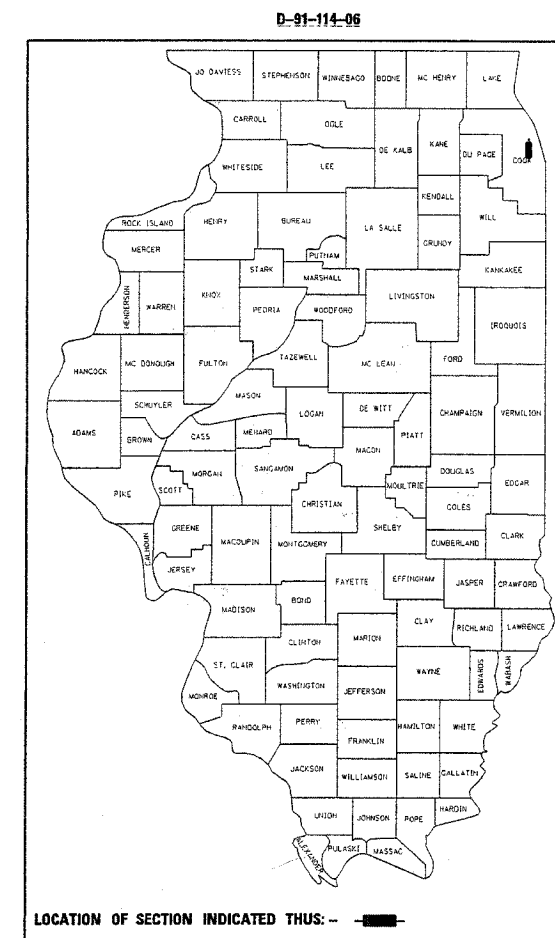
PPC DECK BEAM REPLACEMENT
COOK COUNTY

C-91-114-06

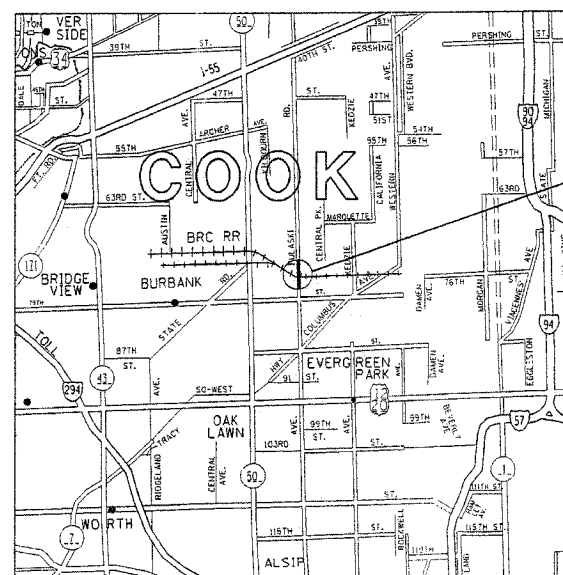
SN 016-1020

FOR INDEX OF SHEETS, SEE SHEET NO. 2

**IMPROVEMENT LOCATED IN
THE CITY OF CHICAGO**



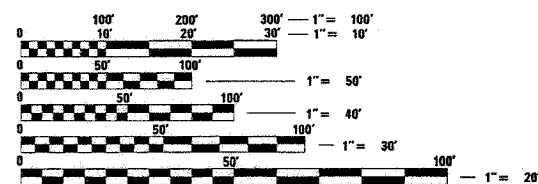
R 12 E R 13 E



**LOCATION OF
IMPROVEMENT**
SN 016-1020

TRAFFIC DATA:

PULASKI RD: 2002 ADT = 52,800
POSTED SPEED LIMIT = 35 MPH



FULL SIZE PLANS HAVE BEEN PREPARED USING STANDARD ENGINEERING SCALES. REDUCED SIZED PLANS WILL NOT CONFORM TO STANDARD SCALES. IN MAKING MEASUREMENTS ON REDUCED PLANS, THE ABOVE SCALES MAY BE USED.

C.U.A.N.
CHICAGO UTILITY ALERT NETWORK
1-312-744-7000

STATE OF ILLINOIS
DEPARTMENT OF TRANSPORTATION
DIVISION OF HIGHWAYS

SUBMITTED: Oct. 27 20 05
Diane M. O'Keefe / cd
DEPUTY DIRECTOR OF HIGHWAYS, REGION ENGINEER

December 9, 2005
Mike Hine / RD
ENGINEER OF DESIGN AND ENVIRONMENT

December 9, 20 05
Eric Harms / RD
DEPUTY DIRECTOR OF HIGHWAYS, CHIEF ENGINEER

**PRINTED BY THE AUTHORITY
OF THE STATE OF ILLINOIS**

CONTRACT NO. 60A82

DISTRICT ONE - PLAN PREPARATION ENGINEER
KEN ENG/ R. BORO (847) 705-4178