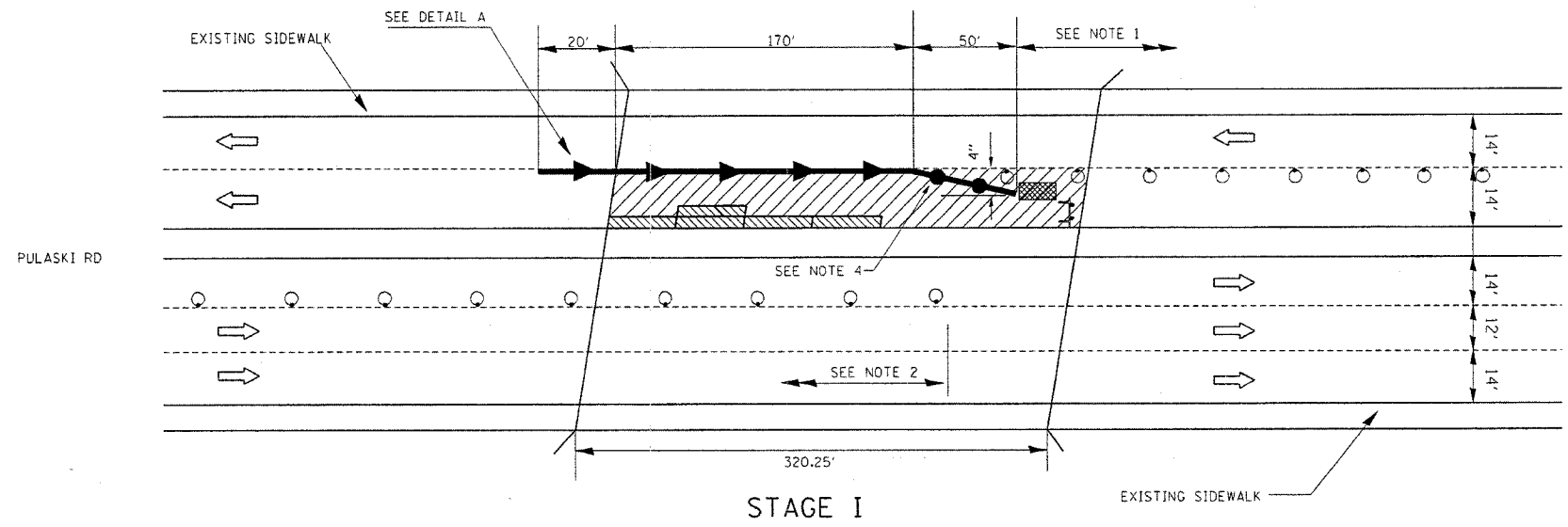
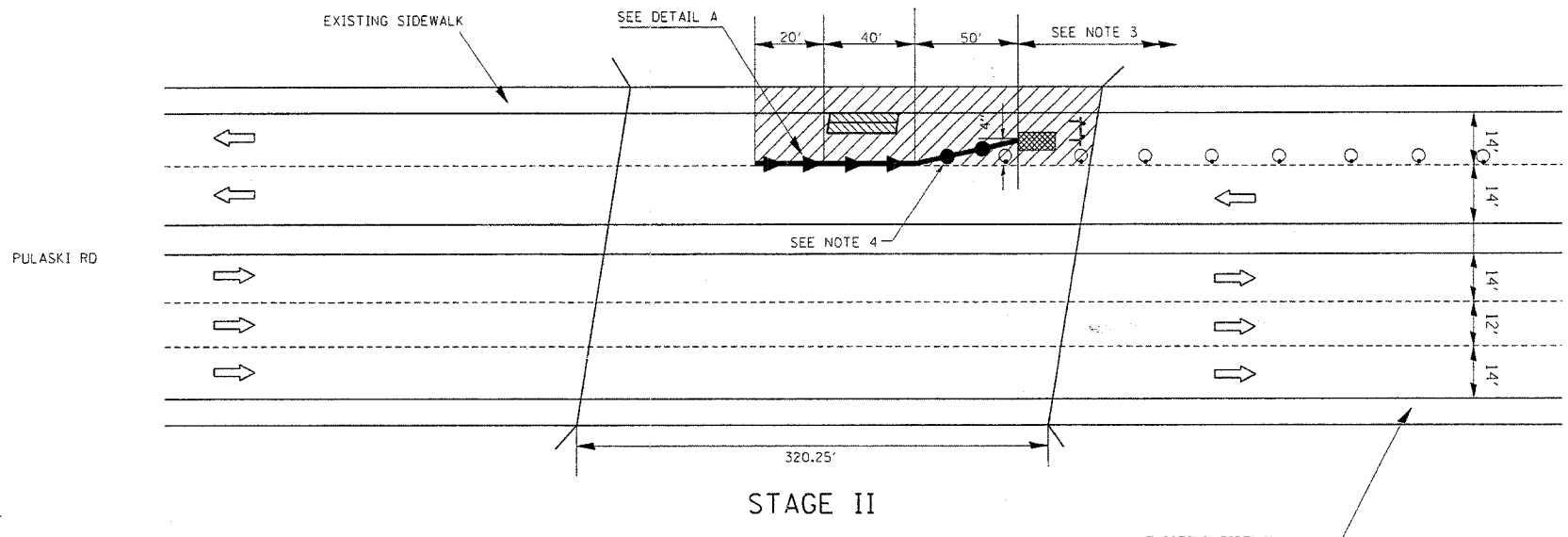


| | | | | |
|-----------------------------------------------|-----------|--------|--------------|-----------|
| F.A.P. RYE: | SECTION | COUNTY | TOTAL SHEETS | SHEET NO. |
| 368 | 2005-0161 | COOK | 12 | 9 |
| STA. | TO STA. | | | |
| FED. ROAD DIST. NO. ILLINOIS FED. AID PROJECT | | | | |



NOTE 1 CLOSE LANE 1 OF 3 (NB) SOUTH OF 74TH S+ PER STANDARD 701601
ALLOW LEFT TURN AT 74TH S+ PER DISTRICT STD "TRAFFIC CONTROL AND PROTECTION AT TURN BAYS"

NOTE 2 TEMPORARY CLOSURE AS NEEDED FOR CRANE;
CLOSE LANE 1 OF 3 (SB) NORTH OF 71ST S+ PER STANDARD 701601
ALLOW LEFT TURN AT 71ST S+ PER DISTRICT STD "TRAFFIC CONTROL AND PROTECTION AT TURN BAYS"

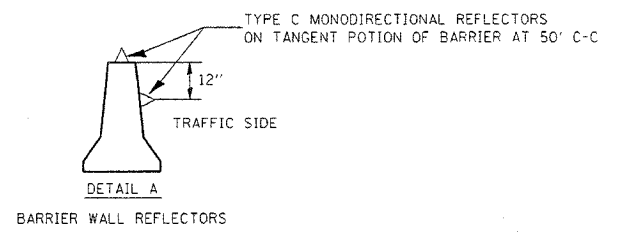


NOTE 3 CLOSE LANE 3 (NB) SOUTH OF 74TH ST. PER STANDARD 701601 AND MERGE LANE 2 AND 1 *AS PER STANDARD 701601* NORTH OF 74TH S+.

NOTE 4 VERTICAL PANELS AT 25' CTS WITH STEADY BURNING MONODIRECTIONAL LIGHTS

LEGEND

- DRUMS WITH STEADY BURNING LIGHTS AT 50' C-C
- WORK ZONE
- IMPACT ATTENUATOR
- TEMPORARY CONCRETE BARRIER WITH TYPE C MONODIRECTIONAL REFLECTORS
- BOX BEAM REMOVAL AND REPLACEMENT
- TRAFFIC DIRECTION
- TYPE III BARRICADE WITH STEADY BURN LIGHTS



| REVISIONS | |
|-----------|------|
| NAME | DATE |
| | |
| | |
| | |
| | |
| | |
| | |
| | |
| | |
| | |
| | |

ILLINOIS DEPARTMENT OF TRANSPORTATION
STAGING LAYOUT FOR
TEMPORARY CONCRETE BARRIER
SCALE: VERT. DATE
HORIZ. DATE
DRAWN BY
CHECKED BY

PLOT DATE: 11/3/2005
 FILE NAME: c:\projects\11486\design\stage1.dwg
 USER: jrb
 USER NAME: jrb