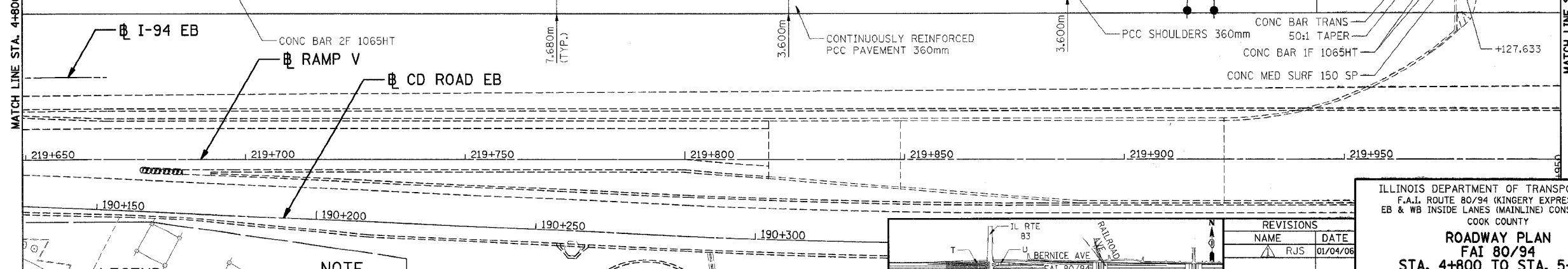
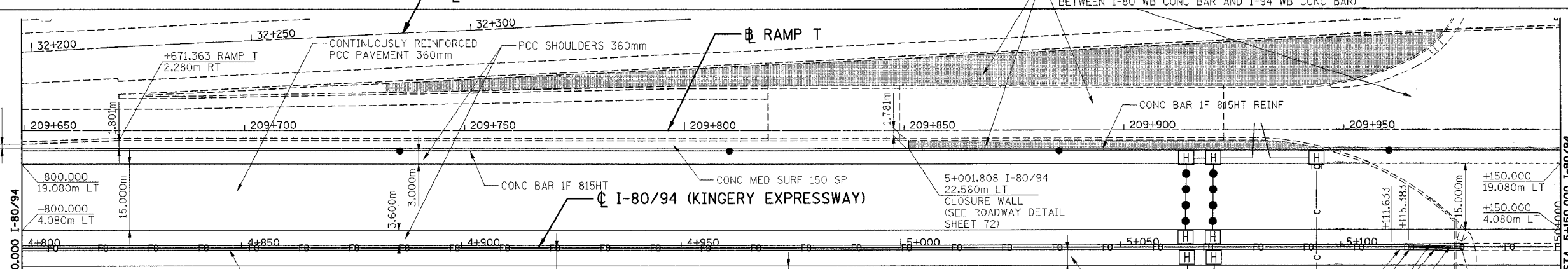
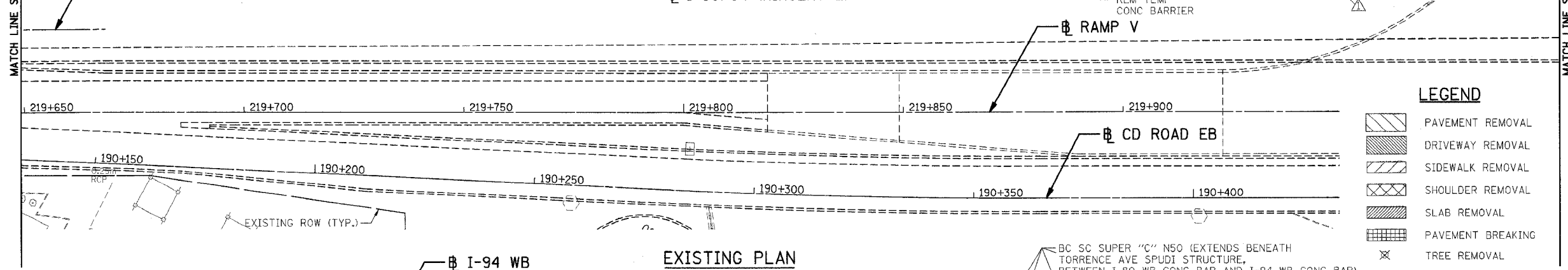
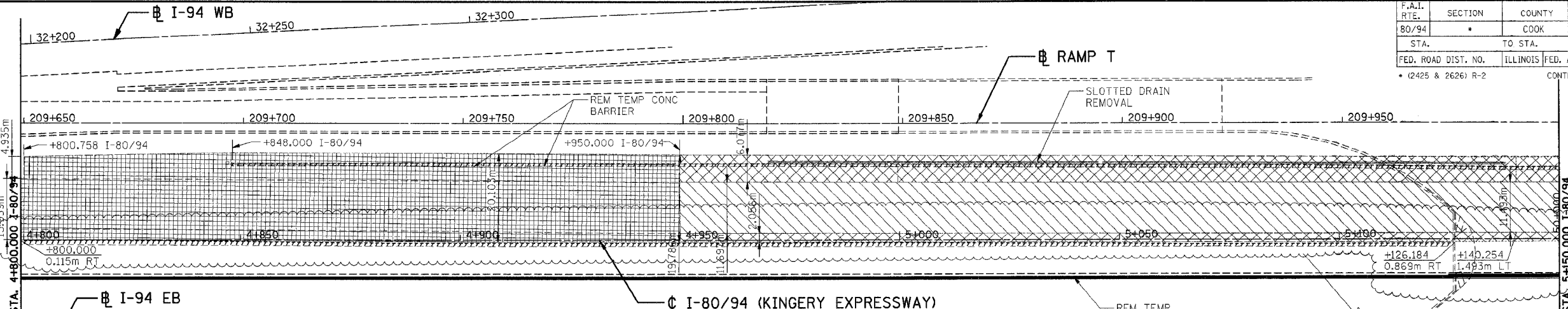


\\RRIT002A.DGN, \\RRIT002A.DGN, \\RRIT002A.DGN, \\RRIT002A.DGN, \\RRIT002A.DGN, \\RRIT002A.DGN, \\RRIT002A.DGN, \\RRIT002A.DGN, \\RRIT002A.DGN, \\RRIT002A.DGN  
 12-28-2005, 15:59:54  
 I:\DOCUMENT\33750\CIVIL\DRAWING\PROJECTS\8094\8094.DGN  
 12-28-2005, 15:59:54

F.A.I. RTE.	SECTION	COUNTY	TOTAL SHEETS	SHEET NO.
80/94	*	COOK	631	41
STA.		TO STA.		
FED. ROAD DIST. NO.		ILLINOIS FED. AID PROJECT		
(2425 & 2626) R-2		CONTRACT NO. 62111		



ILLINOIS DEPARTMENT OF TRANSPORTATION  
 F.A.I. ROUTE 80/94 (KINGERY EXPRESSWAY)  
 EB & WB INSIDE LANES (MAINLINE) CONSTRUCTION  
 COOK COUNTY

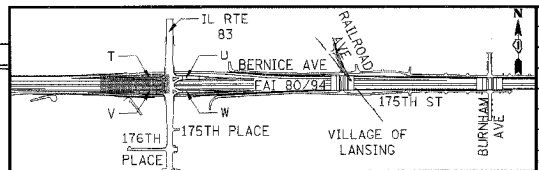
**ROADWAY PLAN**  
**FAI 80/94**  
**STA. 4+800 TO STA. 5+150**

SCALE: 1:500  
 DATE: 1/4/06

DRAWN BY: JFS  
 CHECKED BY: GJF

**TENG**  
 TENG & ASSOCIATES, INC.  
 ENGINEERS/ARCHITECTS/PLANNERS  
 CHICAGO, ILLINOIS

REVISIONS	
NAME	DATE
RJS	01/04/06



\\RRIT002A.DGN, \\RRIT002A.DGN, \\RRIT002A.DGN, \\RRIT002A.DGN, \\RRIT002A.DGN, \\RRIT002A.DGN, \\RRIT002A.DGN, \\RRIT002A.DGN, \\RRIT002A.DGN, \\RRIT002A.DGN  
 12-28-2005, 15:59:54  
 I:\DOCUMENT\33750\CIVIL\DRAWING\PROJECTS\8094\8094.DGN  
 12-28-2005, 15:59:54