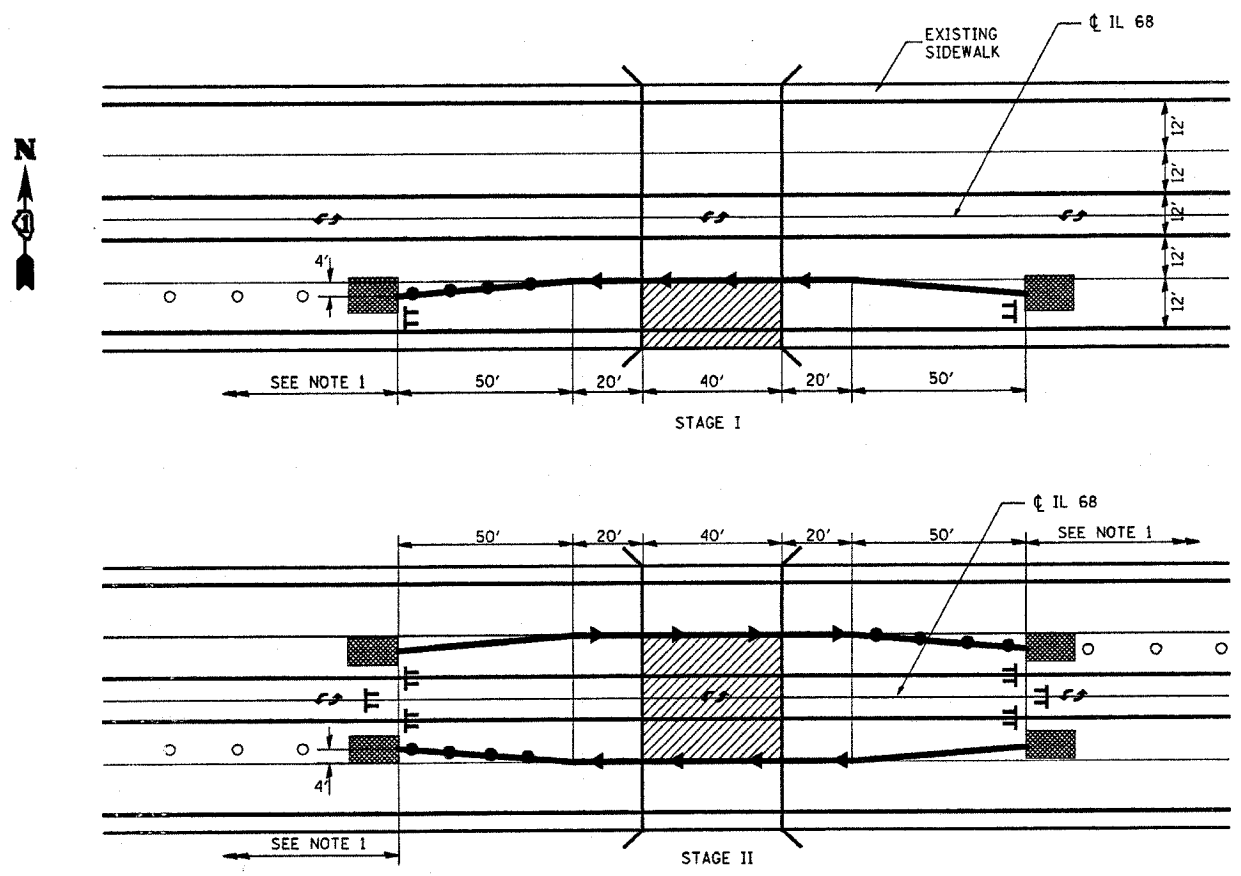


| F.A.P./A.I.L. RTE. NO.    | SECTION    | COUNTY                    | TOTAL SHEETS | SHEET NO. |
|---------------------------|------------|---------------------------|--------------|-----------|
| 343 1453                  | 2006-0058R | COOK/DUPAGE               | 14           | 6         |
| STA. _____                |            | TO STA. _____             |              |           |
| FED. ROAD DIST. NO. _____ |            | ILLINOIS FED. AID PROJECT |              |           |



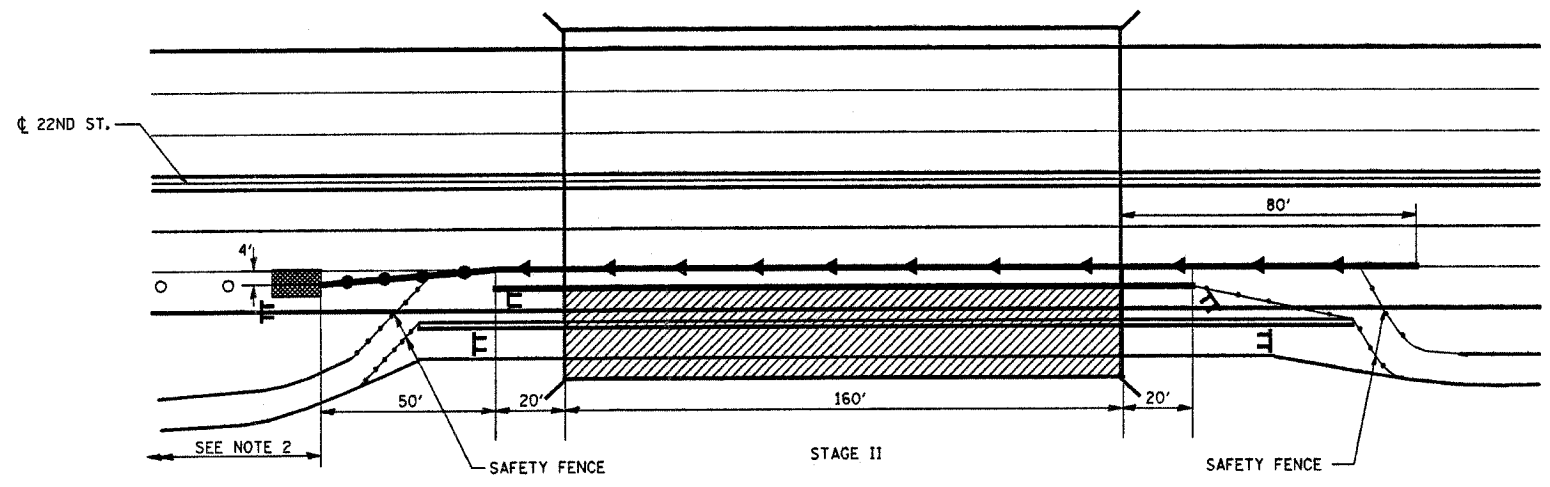
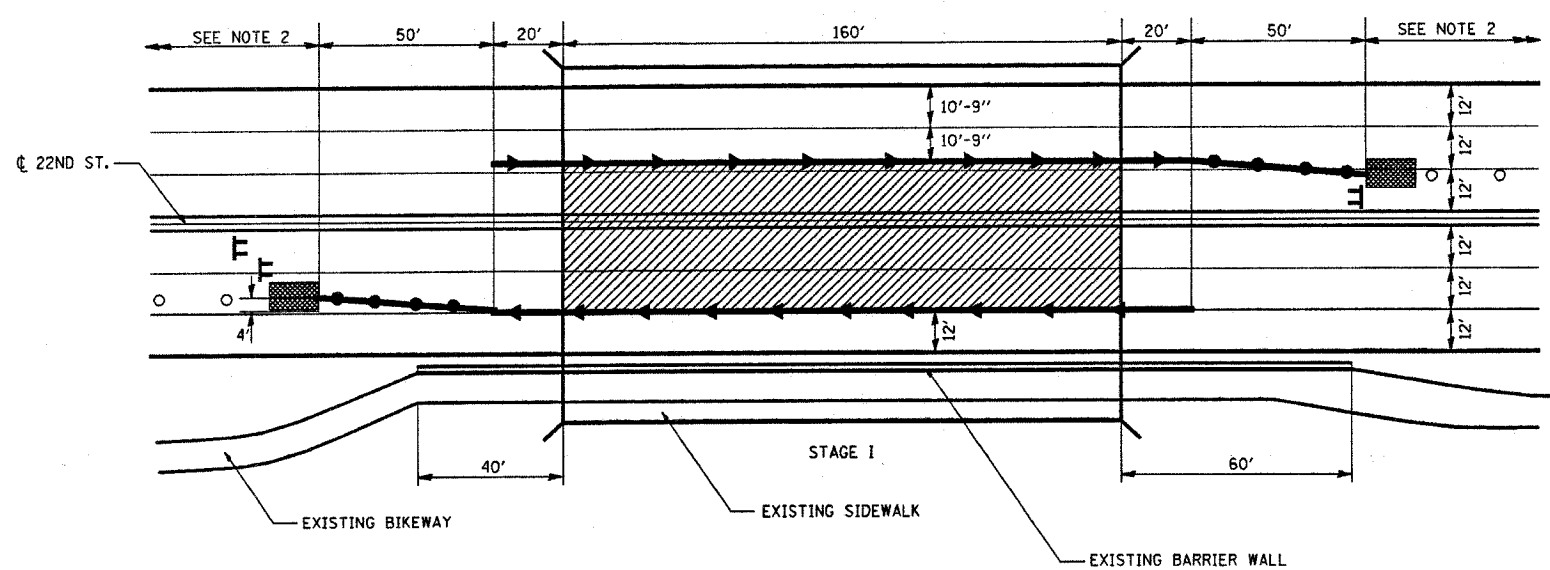
LOCATION 1  
SN 016-0525

- TYPE III BARRICADE WITH STEADY BURNING LIGHTS
- WORK ZONE
- IMPACT ATTENUATORS
- TEMP. CONCRETE BARRIER WITH TYPE C MONODIRECTIONAL REFLECTOR ON TANGENT PORTION AT BARRIER AT 50' CENTERS (SEE DETAIL A)
- TEMP. CONCRETE BARRIER WITH VERTICAL PANELS AT 25' CENTERS WITH STEADY BURN MONODIRECTIONAL LIGHT

NOTE 1: LANE CLOSURE ACCORDING TO STANDARD 701602

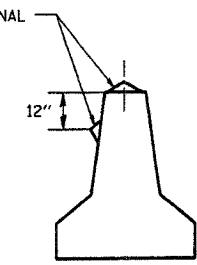
NOTE 2: LANE CLOSURE ACCORDING TO STANDARD 701601  
COVER CONFLICTING EXISTING PAVEMENT MARKINGS WITH BLACK TYPE III TAPE

ADDITIONAL TRAFFIC CONTROL ITEMS SHOWN ON THIS SHEET ARE INCLUDED IN THE COST OF THE APPLICABLE HIGHWAY STANDARDS



LOCATION 2  
SN 022-0084

TYPE C  
MONODIRECTIONAL  
REFLECTOR



DETAIL A  
(BARRIER WALL REFLECTORS)

| REVISIONS |      |
|-----------|------|
| NAME      | DATE |
|           |      |
|           |      |
|           |      |
|           |      |
|           |      |
|           |      |
|           |      |
|           |      |
|           |      |
|           |      |

ILLINOIS DEPARTMENT OF TRANSPORTATION

STAGING LAYOUT FOR  
TEMPORARY CONCRETE BARRIER  
LOCATIONS 1 AND 2

SCALE: VERT. \_\_\_\_\_  
HORIZ. \_\_\_\_\_

DATE \_\_\_\_\_

DRAWN BY \_\_\_\_\_  
CHECKED BY \_\_\_\_\_

PLOT DATE = 3/31/2005  
 FILE NAME = c:\p\projects\111700aa\111700aa.dwg  
 PLOT SCALE = 1/8"=1'-0"  
 USER NAME = stanleyer