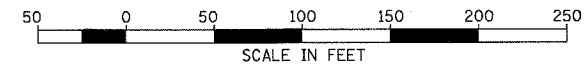
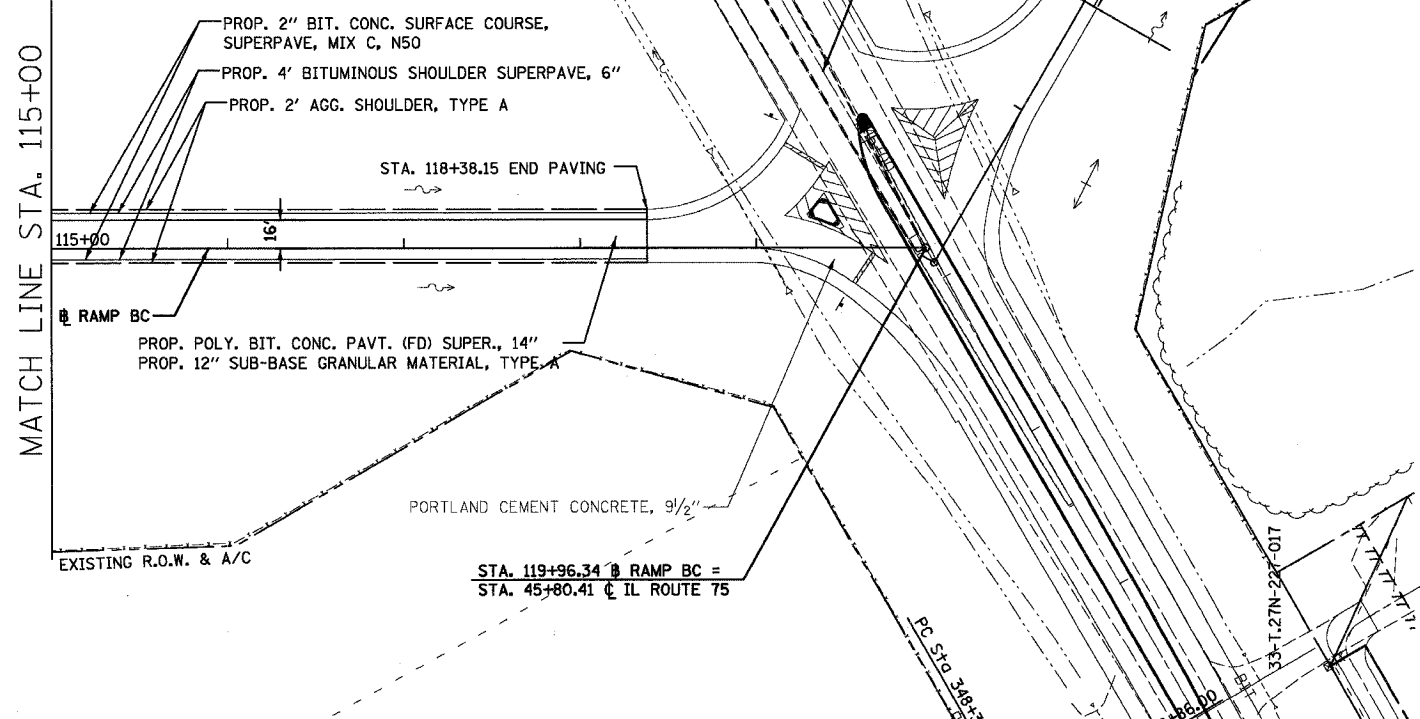


F.A.P. RTE.	SECTION	COUNTY	TOTAL SHEETS	SHEET NO.
301		STEPHENSON	290	81
STA. 115+00 TO STA. 119+96.34		FED. ROAD DIST. NO. 2 ILLINOIS FED. AID PROJECT		


PLAN	DESIGNED	BY	DATE
	CHECKED		
	DATE		
	NO.		

PROFILE	DESIGNED	BY	DATE
	CHECKED		
	DATE		
	NO.		

FOR MORE INFORMATION SEE INTERSECTION DETAIL SHEET



EXCAVATION (ADJ)	106 CU YDS
EMBANKMENT	118 CU YDS
BORROW	12 CU YDS
TOTAL F&P	284 SQ YDS



\\gn1120_paving\z10300\p.32.dgn 10/26/2005 11:45:03 AM