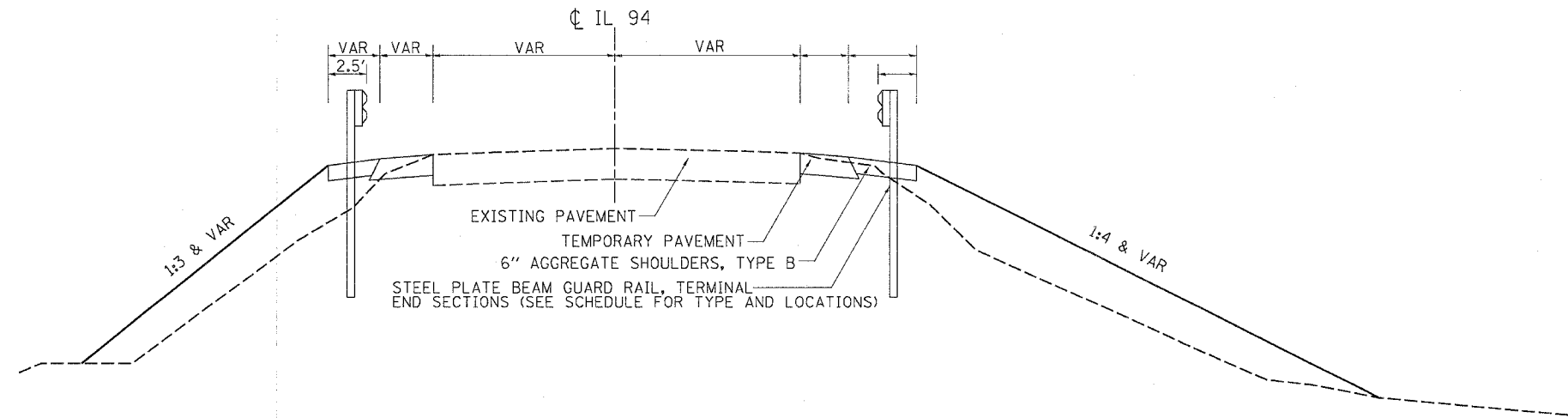


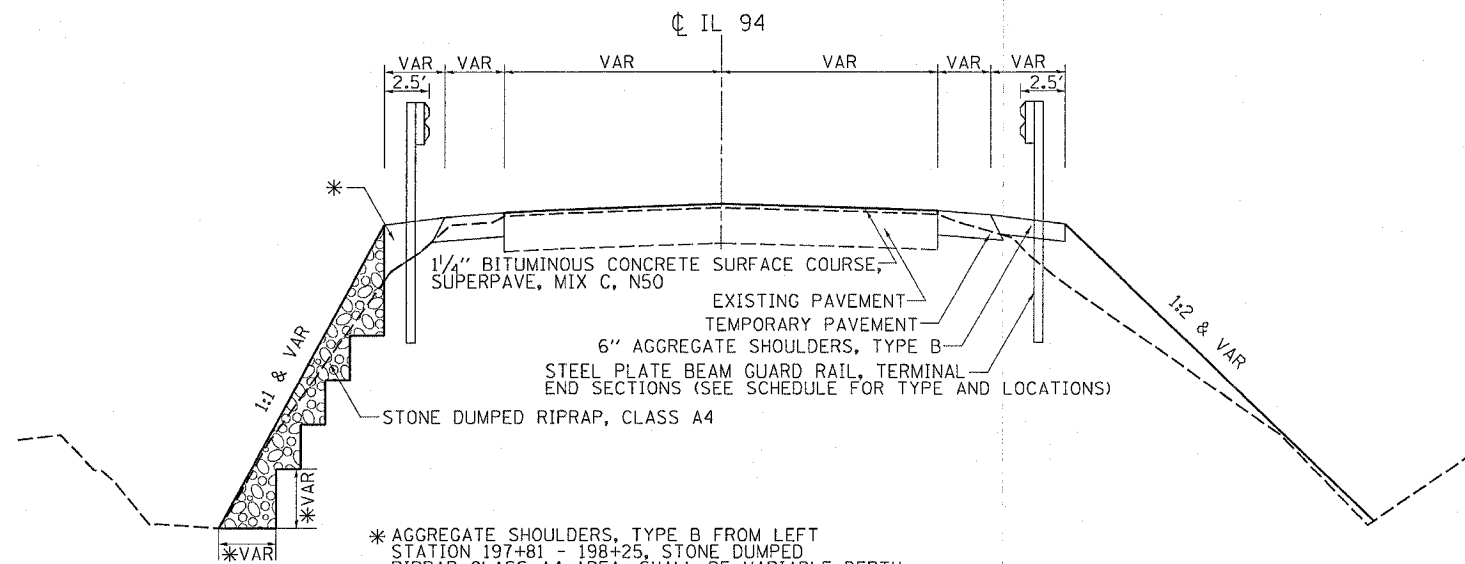
F.A.S. RTE.	SECTION	COUNTY	TOTAL SHEETS	SHEET NO.
221	(198-1) M	ROCK ISLAND	29	6
STA.		TO STA.		
FED. ROAD DIST. NO.		ILLINOIS FED. AID PROJECT		

TYPICAL SECTIONS

STA. 195+06.13 - STA. 195+63.11
 STA. 198+46.48 - STA. 200+90.27



STA. 195+88.11 - STA. 197+13.11
 STA. 197+81.48 - STA. 198+21.48

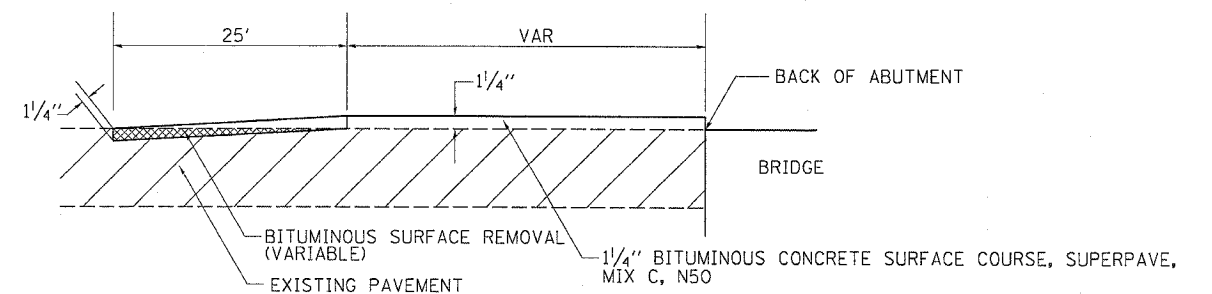


* AGGREGATE SHOULDERS, TYPE B FROM LEFT
 STATION 197+81 - 198+25, STONE DUMPED
 RIPRAP CLASS A4 AREA, SHALL BE VARIABLE DEPTH.

* BENCH EXISTING SLOPE PRIOR TO RIPRAP INSTALLATION

BITUMINOUS SURFACE REMOVAL - BUTT JOINT

STA. 195+63.11 - STA. 195+88.11
 STA. 198+21.48 - STA. 198+46.48



*NOTE: SEE PLANS FOR BUTT JOINT LAYOUT

PLOT DATE = Wed Oct 26 11:06:28 2005
 PLOT SCALE = 1/4" = 1'-0"
 USER NAME = mgj111