



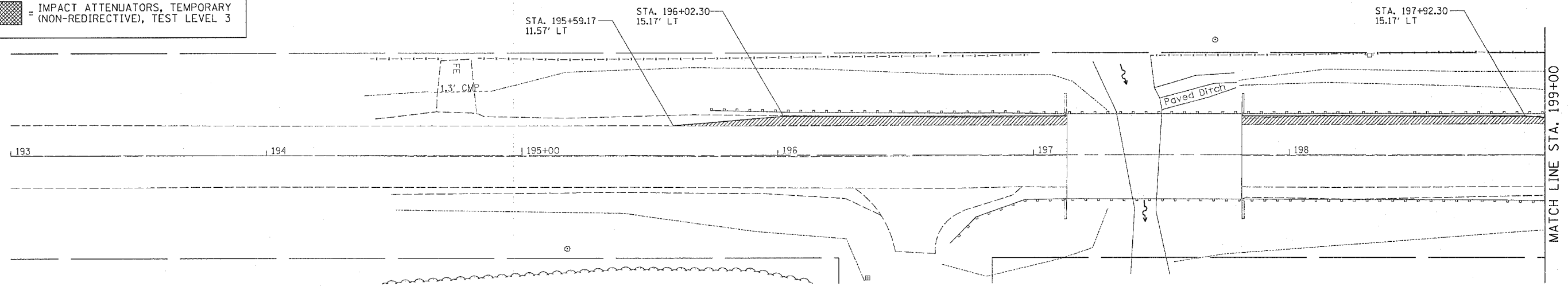


F.A.S. RTE.	SECTION	COUNTY	TOTAL SHEETS	SHEET NO.
221	(19B-1) M	ROCK ISLAND	29	19
STA.		TO STA.		
FED. ROAD DIST. NO.		ILLINOIS FED. AID PROJECT		

STAGING SHEETS

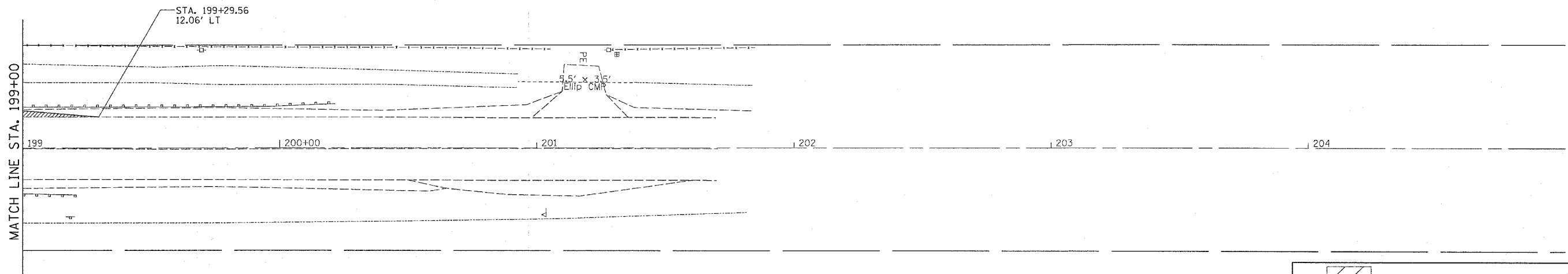


 = WORK ZONE
 = TRAFFIC SIGNAL
 = INDUCTION LOOP DETECTOR
 = IMPACT ATTENUATORS, TEMPORARY (NON-REDIRECTIVE), TEST LEVEL 3







NOTE:

THIS TRAFFIC CONTROL AND PROTECTION SHALL BE SET UP AND PAID FOR ACCORDING TO STANDARD 701326



NOTE:

THIS TRAFFIC CONTROL AND PROTECTION SHALL BE SET UP AND PAID FOR ACCORDING TO STANDARD 701326

 = WORK ZONE
 = TRAFFIC SIGNAL
 = INDUCTION LOOP DETECTOR
 = IMPACT ATTENUATORS, TEMPORARY (NON-REDIRECTIVE), TEST LEVEL 3

PLOT DATE = Wed Oct 26 11:06:23 2005
 FILE NAME = s:\yrc\proj\221\64B06\19B\19B19.dgn
 PLOT SCALE = 28.0000' / IN.
 USER NAME = meg111