



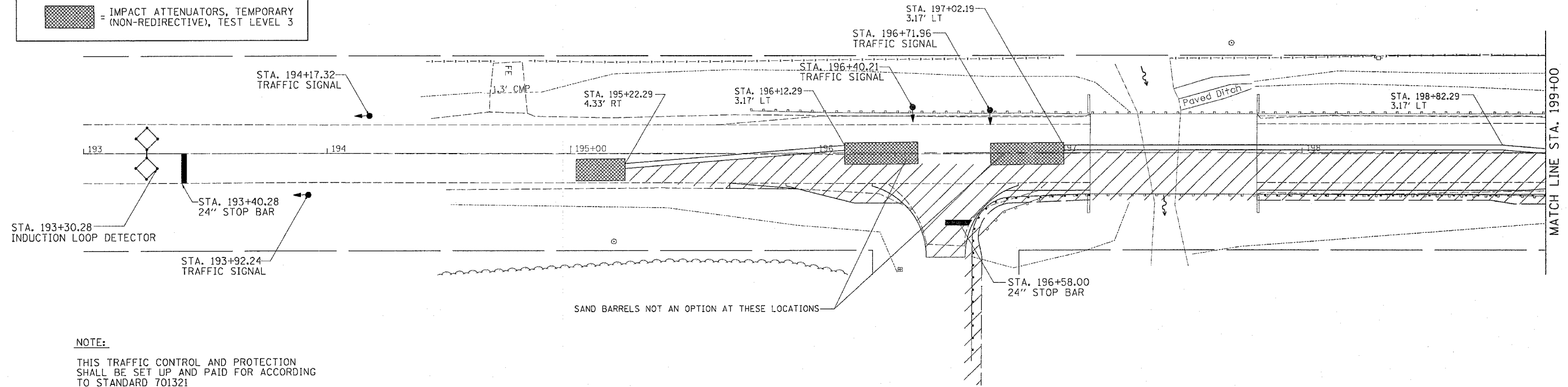


F.A.S. RTE.	SECTION	COUNTY	TOTAL SHEETS	SHEET NO.
221	(19B-1) M	ROCK ISLAND	29	20
STA.		TO STA.		
FED. ROAD DIST. NO.		ILLINOIS	FED. AID PROJECT	

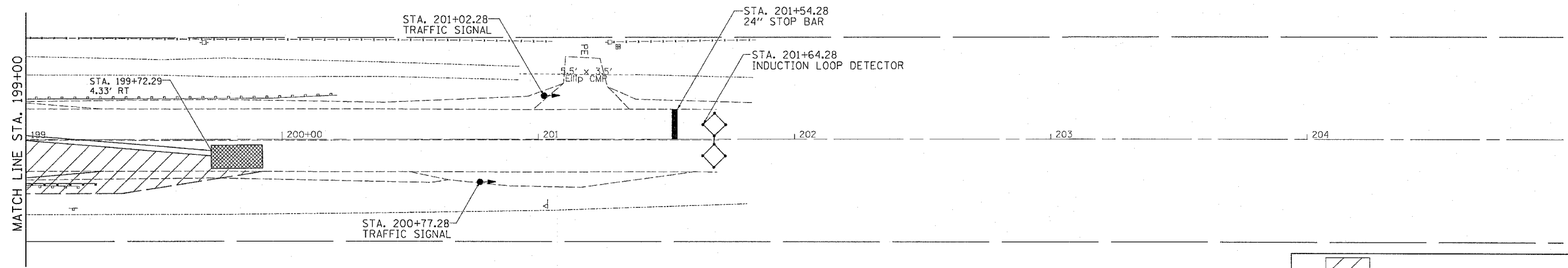
STAGING SHEETS







 = WORK ZONE
 = TRAFFIC SIGNAL
 = INDUCTION LOOP DETECTOR
 = IMPACT ATTENUATORS, TEMPORARY (NON-REDIRECTIVE), TEST LEVEL 3



NOTE:
THIS TRAFFIC CONTROL AND PROTECTION SHALL BE SET UP AND PAID FOR ACCORDING TO STANDARD 701321



NOTE:
THIS TRAFFIC CONTROL AND PROTECTION SHALL BE SET UP AND PAID FOR ACCORDING TO STANDARD 701321

 = WORK ZONE
 = TRAFFIC SIGNAL
 = INDUCTION LOOP DETECTOR
 = IMPACT ATTENUATORS, TEMPORARY (NON-REDIRECTIVE), TEST LEVEL 3

PLOT DATE = Wed Oct 26 11:06:23 2005
 FILE NAME = s:\projects\64B06\64B06.dgn
 PLOT SCALE = 20.0000' / IN.
 USER NAME = meg111