CONTRACT NO. 64B06

F.A.S. RTE.	SECTION	COUNTY	TOTAL SHEETS	SHEET NO.
221	(19B-1) M	(19B-1) M	29	24
STA.		TO STA.		
FED. ROAD DIST. NO.	ILLINOIS	FED. AID PROJECT		

TYPICAL PAVEMENT MARKINGS

TYPICAL PAVEMENT MARKING FOR FLUSH MEDIAN

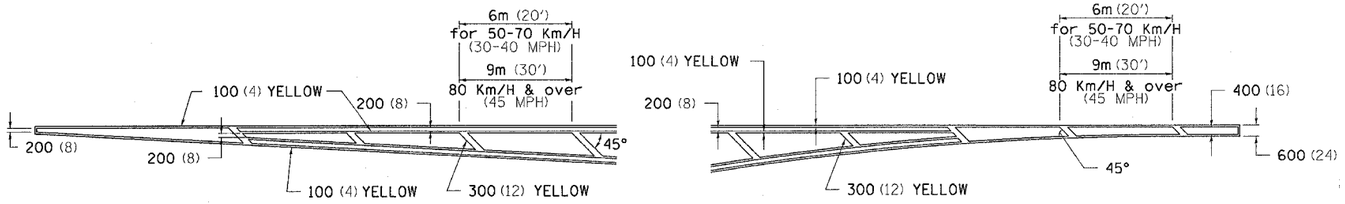

MEDIAN PAVEMENT MARKING

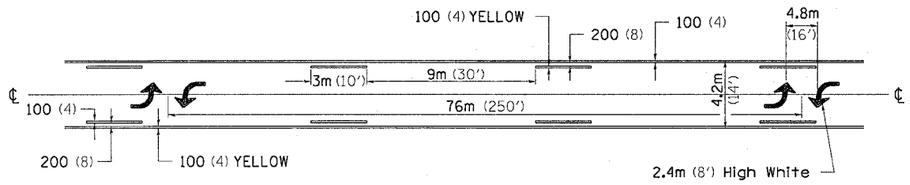

TYPICAL ISLAND OFFSET SHOULDER WIDTH

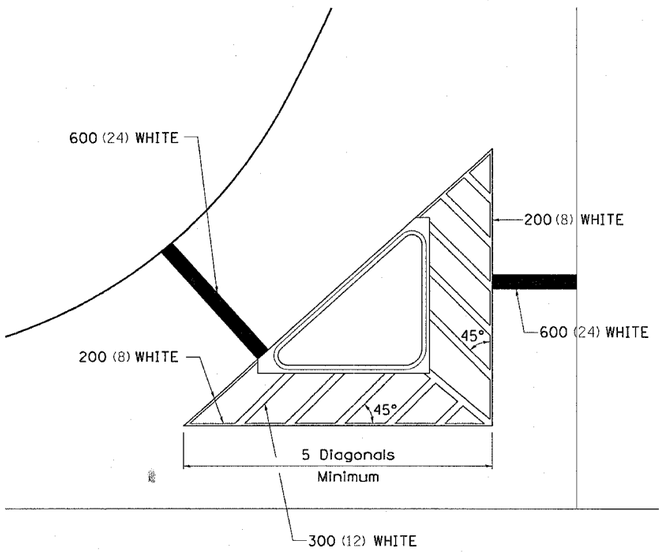

TYPICAL PARKING SPACING

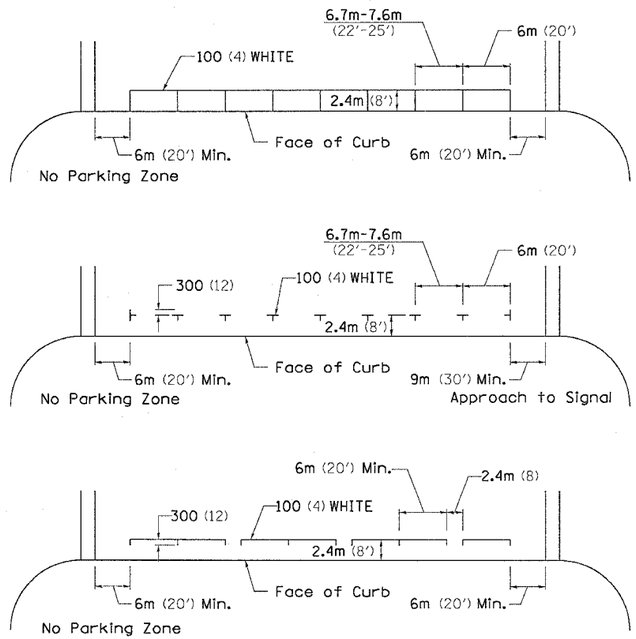

•• ALL DIMENSIONS ARE IN MILLIMETERS (INCHES) UNLESS OTHERWISE NOTED.

STANDARD CROSSWALK MARKING

See Schedules for Locations

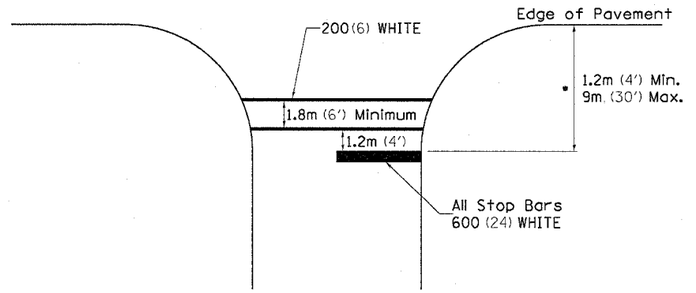

• Distance to the nearest edge of the intersecting roadway in the absence of a marked crosswalk.

PLOT DATE = Wed Oct 26 11:06:27 2005
FILE NAME = c:\projects\p206805\d06805typ.dgn
PLOT SCALE = 50.0000 ' / IN.
REFERENCE = REF

TYPICAL PAVEMENT MARKINGS SHEET 1 OF 2 41.1

REVISED 2-7-05