

F.A.U. RTE.	SECTION	COUNTY	TOTAL SHEETS	SHEET NO.
5773	(112-Y)PM	ROCK ISLAND	7	1

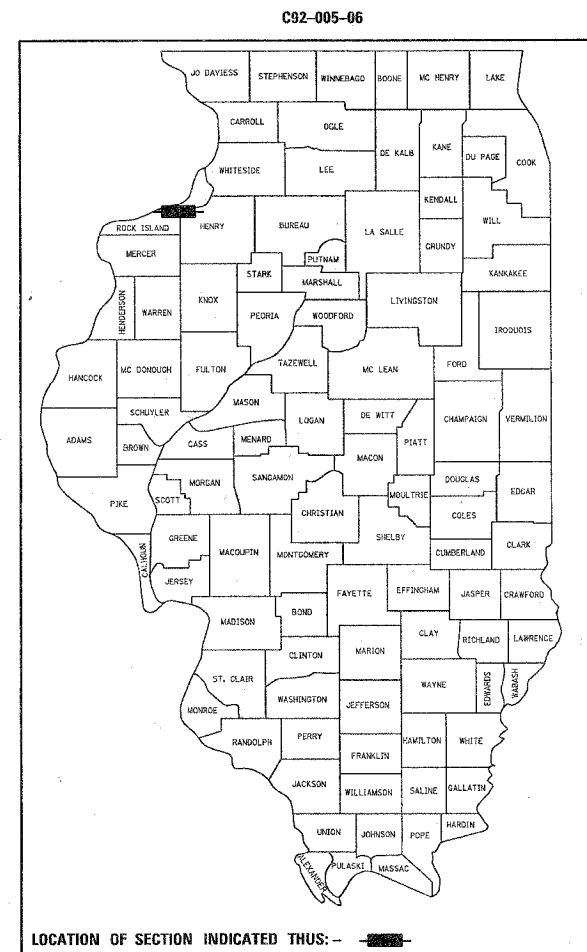
- COVER SHEET
- INDEX OF SHEETS
- STANDARDS
- SUMMARY OF QUANTITIES
- PAVEMENT MARKING SCHEDULE OF QUANTITIES
- GENERAL NOTES
- SIGNAL PLAN AT 42ND AVE. & KENNEDY DR.
- DISTRICT STANDARD 41.1

**STATE OF ILLINOIS**  
**DEPARTMENT OF TRANSPORTATION**  
**DIVISION OF HIGHWAYS**  
**PROPOSED HIGHWAY PLANS**

**FAU ROUTE 5773 (AVE OF CITIES)**  
**SECTION (112Y-1)PM**  
**PROJECT HS-5773(011)**  
**ROCK ISLAND COUNTY**

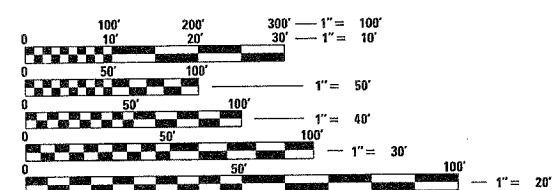
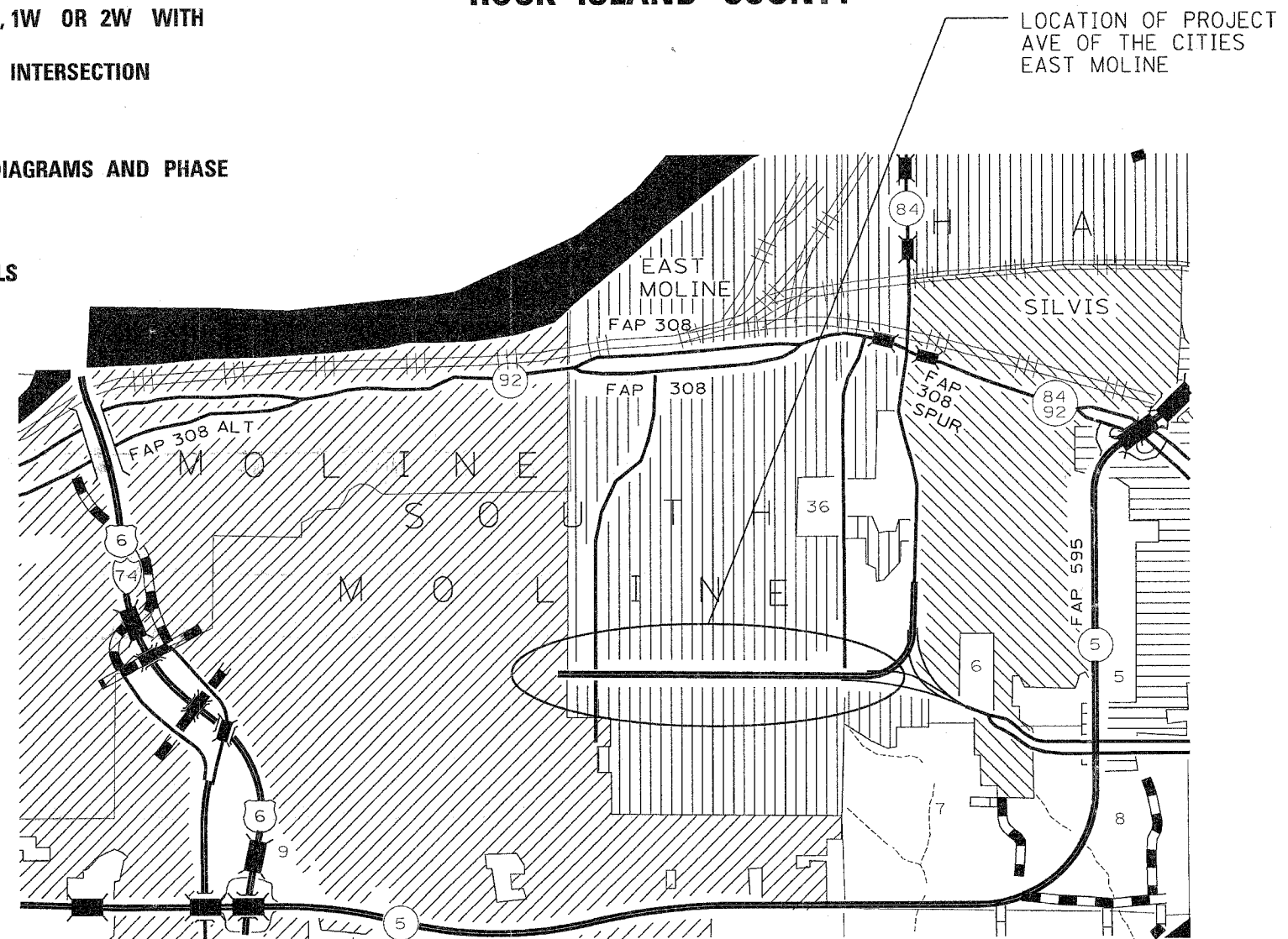
**STANDARDS**

- 701101-01 OFF ROAD OPERATIONS, MULTILANE, 4.5 m (15') TO 600 mm (24") FROM PAVEMENT EDGE
- 701426-02 LANE CLOSURE, MULTILANE, INTERMITTENT OR MOVING OPERATION, FOR SPEEDS ≥ 45 MPH
- 701501-03 URBAN LANE CLOSURE, 2L, 2W, UNDIVIDED
- 701601-04 URBAN LANE CLOSURE, MULTILANE, 1W OR 2W WITH NONTRAVERSABLE MEDIAN
- 701701-04 URBAN LANE CLOSURE, MULTILANE INTERSECTION
- 702001-05 TRAFFIC CONTROL DEVICES
- 857001 STANDARD PHASE DESIGNATION DIAGRAMS AND PHASE SEQUENCES
- 878001-03 CONCRETE FOUNDATION DETAILS
- 880006 TRAFFIC SIGNAL MOUNTING DETAILS



LOCATION OF SECTION INDICATED THIS: - [black box] -

D92-136-05



FULL SIZE PLANS HAVE BEEN PREPARED USING STANDARD ENGINEERING SCALES. REDUCED SIZED PLANS WILL NOT CONFORM TO STANDARD SCALES. IN MAKING MEASUREMENTS ON REDUCED PLANS, THE ABOVE SCALES MAY BE USED.

J.U.L.I.E.  
 JOINT UTILITY LOCATION INFORMATION FOR EXCAVATION  
 1-800-892-0123

T17N-R1W      T17N-R1E

STATE OF ILLINOIS  
 DEPARTMENT OF TRANSPORTATION  
 DIVISION OF HIGHWAYS

SUBMITTED Oct. 27 2005  
Gregory R. Mountain  
 DEPUTY DIRECTOR OF HIGHWAYS, REGION ENGINEER

December 9, 2005  
Mike Hene  
 ENGINEER OF DESIGN AND ENVIRONMENT

December 9, 2005  
Eric Hene  
 DEPUTY DIRECTOR OF HIGHWAYS, CHIEF ENGINEER

**PRINTED BY THE AUTHORITY  
 OF THE STATE OF ILLINOIS**