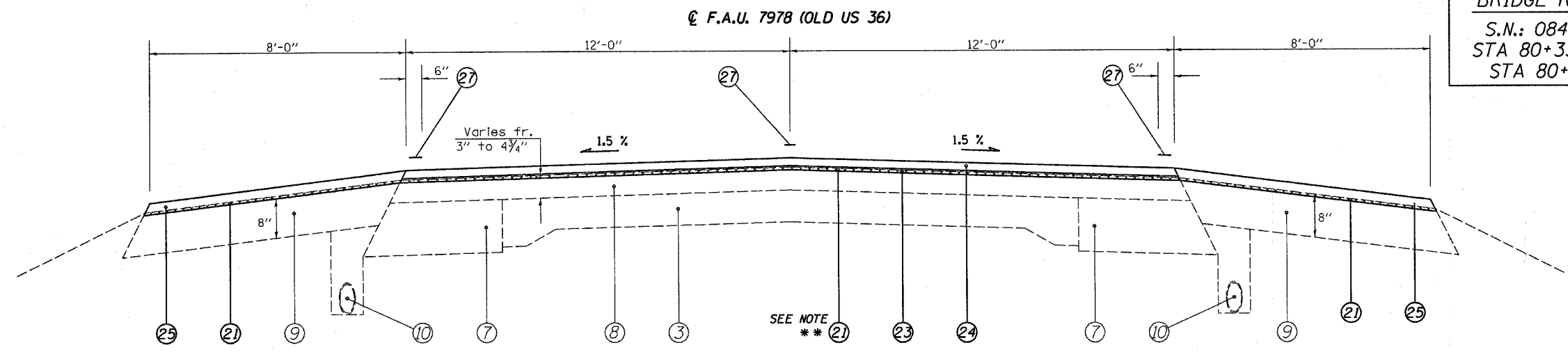


CONTRACT NO. 72449

F.A.U. RTE.	SECTION	COUNTY	TOTAL SHEETS	SHEET NO.
.	..	SANGAMON	261	9
STA. 79+76.87		TO STA. 217+86.34		
FED. ROAD DIST. NO.		ILLINOIS	FED. AID PROJECT	
• 7978 (OLD US 36) & 7968 (CAMP BUTLER RD.) •• 3R1BR, BR-1, BR-2, 19RS-8				

BRIDGE REPAIR
 S.N.: 084-2017
 STA 80+33.13 TO
 STA 80+06.87



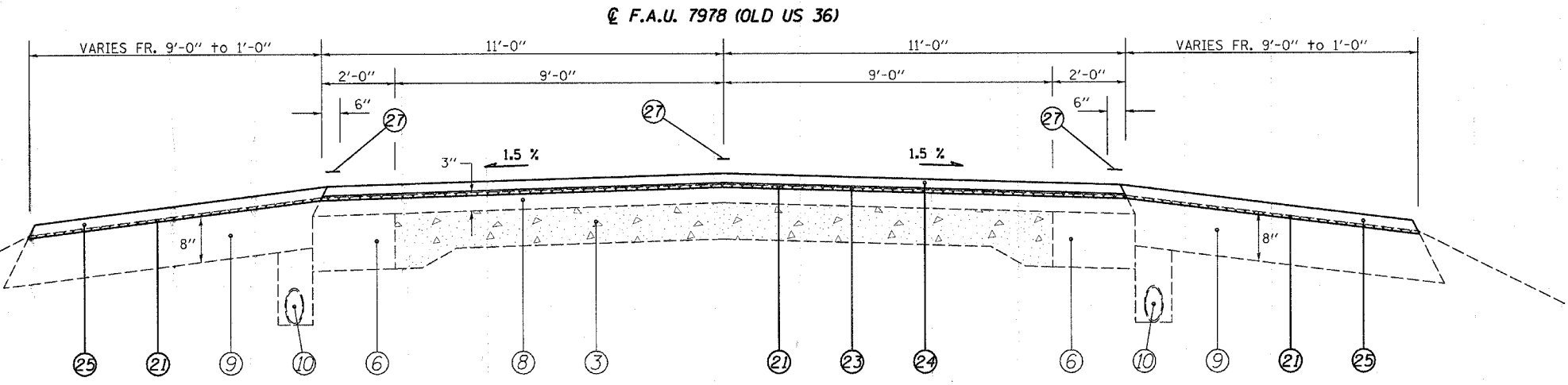
**** NOTE:**
 MILLING DEPTH TAPERS FR. 0 TO
 1/2" FR. STA 79+76.87 TO 79+66.87

(4) STA 80+63.13 TO STA 79+76.87 [86.26']
 STA 79+76.87 TO STA 79+55.27 [21.60']
 STA 280+63.10 TO STA 280+08.00 [55.10']

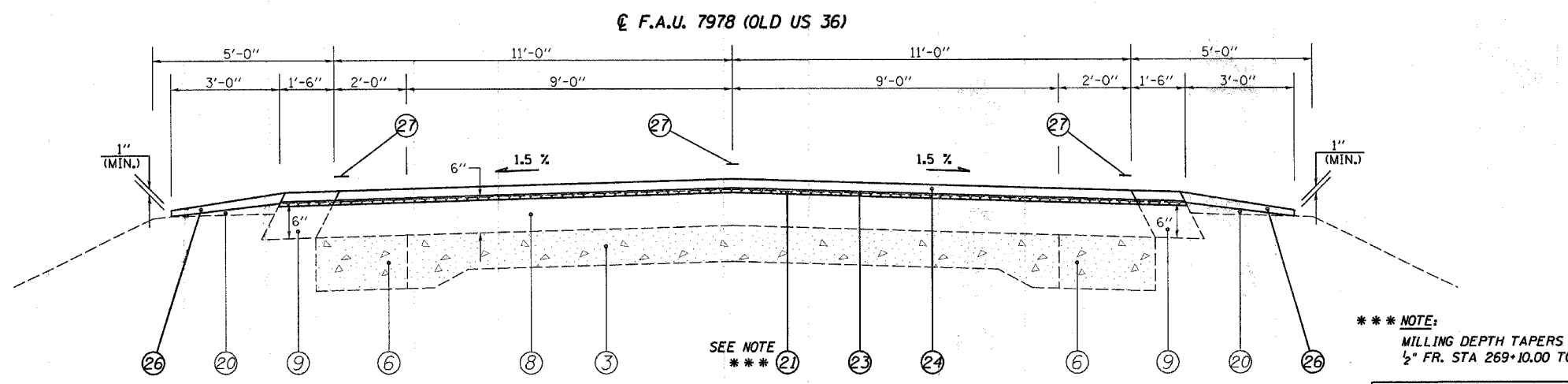
STA EQN #1
 STA 79+55.27 (BK) =
 STA 280+63.10 (BK)

- LEGEND**
- ① EXIST. SUB-BASE GRANULAR MATERIAL
 - ② EXIST. P.C.C. PAVEMENT 9"
 - ③ EXIST. P.C.C. PAVEMENT 9"-6"-9"
 - ④ EXIST. P.C.C. PAVEMENT 10"
 - ⑤ EXIST. BITUMINOUS BASE COURSE 10"
 - ⑥ EXIST. P.C.C. BASE COURSE WIDENING 9"
 - ⑦ EXIST. STABILIZED BASE COURSE 10"
 - ⑧ EXIST. BITUMINOUS OVERLAY
 - ⑨ EXIST. BITUMINOUS SHOULDERS
 - ⑩ EXIST. PIPE UNDERDRAIN 6"
 - ⑪ EXIST. CONCRETE GUTTER, TYPE A (MODIFIED)
 - ⑫ EXIST. CONCRETE GUTTER, TYPE B
 - ⑬ EXIST. CONCRETE GUTTER, TYPE C (MODIFIED)
 - ⑭ EXIST. P.C.C. CURB & GUTTER, TYPE 10 (MODIFIED)
 - ⑮ EXIST. P.C.C. CURB & GUTTER, TYPE 6
 - ⑯ EXIST. P.C.C. CURB & GUTTER, TYPE 6 (MODIFIED)
 - ⑰ EXIST. P.C.C. CURB & GUTTER, TYPE 7
 - ⑱ EXIST. P.C.C. CURB, TYPE 4
 - ⑲ EXIST. P.C.C. CURB, TYPE 10 (MODIFIED)
 - ⑳ EXIST. AGGREGATE SHOULDERS, TYPE B
 - ㉑ PROP. BITUMINOUS SURFACE REMOVAL (VARIABLE DEPTH) *
 - ㉒ PROP. BITUMINOUS SURFACE REMOVAL 2"
 - ㉓ PROP. LEVELING BINDER (MACHINE METHOD), SUPERPAVE N70 3/4"
 - ㉔ PROP. BITUMINOUS CONCRETE SURFACE COURSE, SUPERPAVE, MIX "D", N70 1/2"
 - ㉕ PROP. BITUMINOUS SHOULDERS SUPERPAVE
 - ㉖ PROP. AGGREGATE SHOULDERS, TYPE B
 - ㉗ PROP. PAINT PAVEMENT MARKING - LINE 5"
 - ㉘ PROP. CONCRETE GUTTER, TYPE A (MODIFIED)
 - ㉙ PROP. BITUMINOUS SHOULDER SUPERPAVE 8"
 - ㉚ PROP. GRADING AND SHAPING SHOULDERS

* NOMINAL MILLING DEPTH 1/2"



(5) STA 280+08.00 TO STA 279+58.00 [50']



(6) STA 279+58.00 TO STA 274+90.00 [468']
 (8) STA 269+10.00 TO STA 217+86.34 [5,123.66']
 STA 0+00.04 TO STA 3+18.00 [317.96']

***** NOTE:**
 MILLING DEPTH TAPERS FR. 2' TO
 1/2" FR. STA 269+10.00 TO 268+80.00

STA EQN #2
 STA 217+86.34 (BK) =
 STA 0+00.04 (AH)

NOT TO SCALE

REVISIONS	
NAME	DATE

ILLINOIS DEPARTMENT OF TRANSPORTATION
TYPICAL SECTIONS
 F.A.U. Route 7978 (OLD US 36) &
 F.A.U. Route 7968 (CAMP BUTLER RD.)
 Section 3R(BR, BR-1, BR-2), 19RS-8
 SANGAMON COUNTY
 SCALE: VERT. _____
 HORIZ. _____
 DATE: JULY 20, 2005
 DRAWN BY: JWC
 CHECKED BY: RSC

•DGN-SPEC•
 •DATE-TIME•
 •REF#: