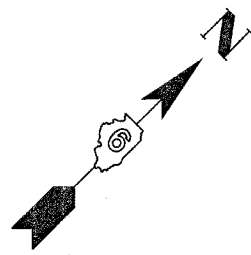
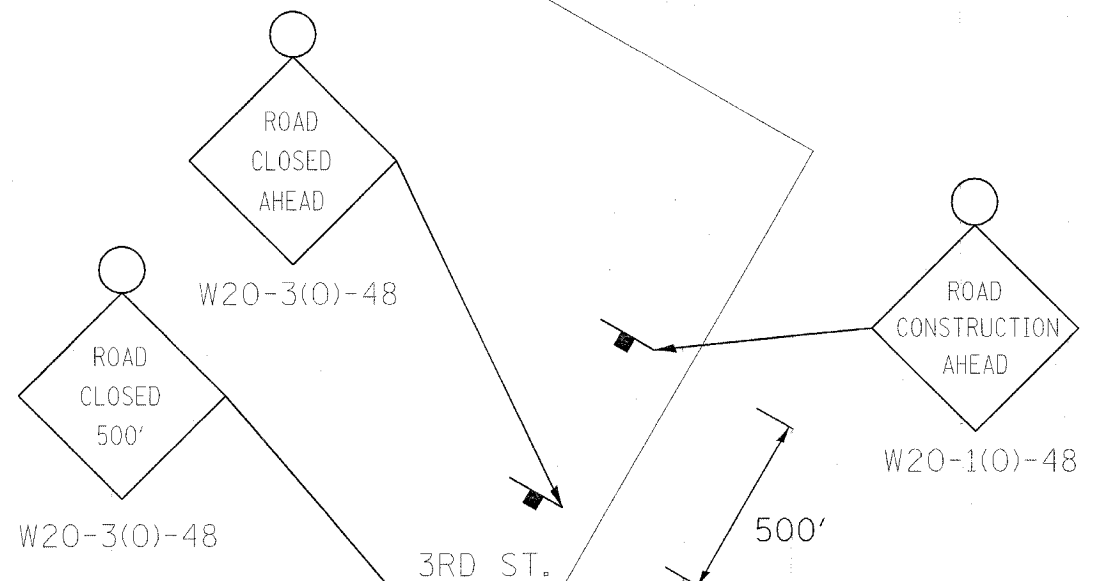


CONTRACT NO. 72449

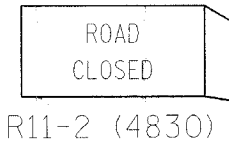
F.A.U. RTE.	SECTION	COUNTY	TOTAL SHEETS	SHEET NO.
•	••	SANGAMON	261	49
STA.		TO STA.		
FED. ROAD DIST. NO.		ILLINOIS	FED. AID PROJECT	
• 7968 (OLD US 36) & 7968 (CAMP BUTLER RD.)		•• 3R(BR, BR-1, BR-2), 19RS-8		



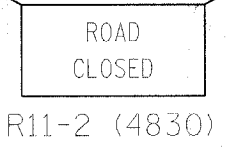
LINCOLN ST. 3RD ST.



TY III BARRICADES W/2 BI-DIRECTIONS
TYPE A FLASHING LIGHTS
AND STRIPING ON BOTH SIDES



TY III BARRICADES W/2 MONO
DIRECTIONAL FLASHING
LIGHTS



OLD US 36
7TH ST. ENT. RAMP

DETAIL C

REVISIONS	
NAME	DATE

ILLINOIS DEPARTMENT OF TRANSPORTATION
ROAD CLOSURE DETAILS
F.A.U. Route 7978 (OLD US 36)
F.A.U. Route 7968 (CAMP BUTLER RD.)
Section 3R(BR, BR-1, BR-2), 19RS-8
SANGAMON COUNTY

SCALE: VERT. _____
HORIZ. _____
DATE: SEPTEMBER 7, 2005

DRAWN BY JWC
CHECKED BY RSC

PLOT DATE = 11/27/2005
 FILE NAME = c:\projects\72449\72449.dwg
 USER NAME = jwc