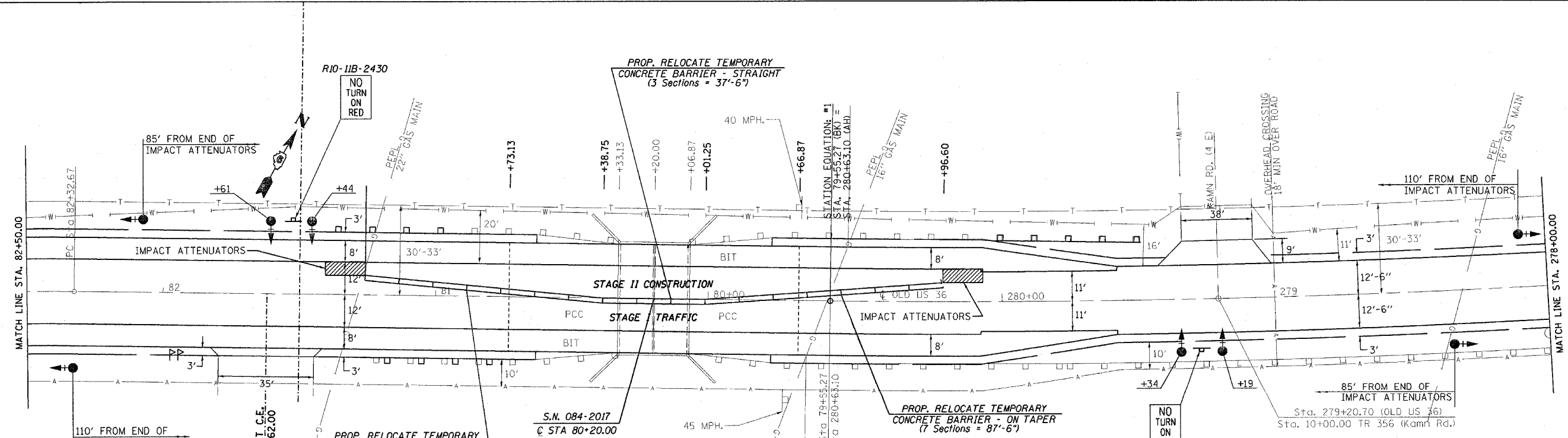
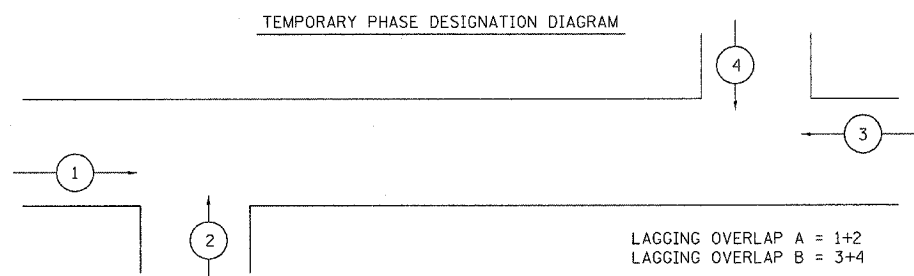
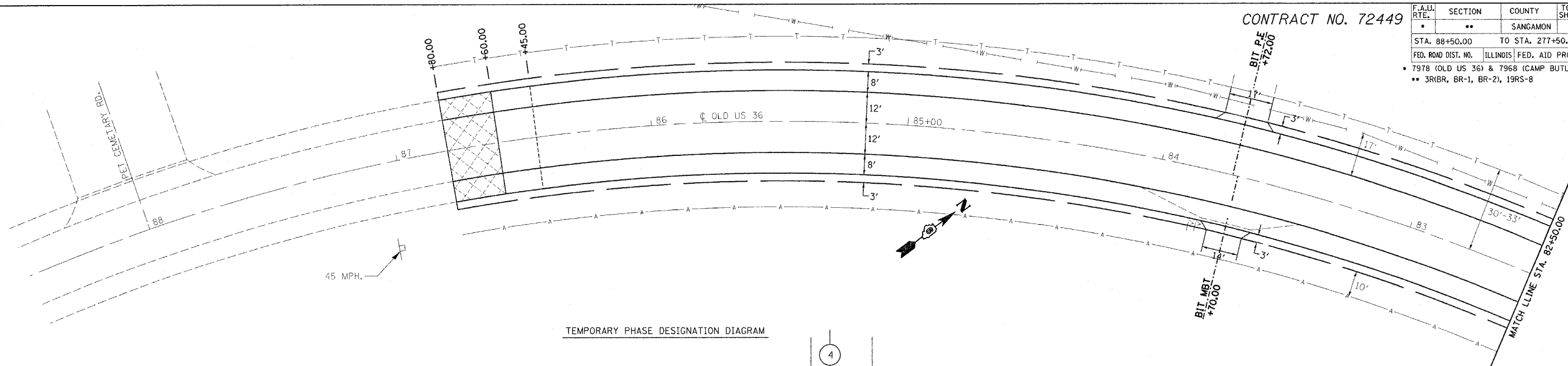


CONTRACT NO. 72449

F.A.U. RTE.	SECTION	COUNTY	TOTAL SHEETS	SHEET NO.
•	••	SANGAMON	261	56
STA. 88+50.00		TO STA. 277+50.00		
FED. ROAD DIST. NO.		ILLINOIS FED. AID PROJECT		
• 7978 (OLD US 36) & 7968 (CAMP BUTLER RD.)		•• 3R(BR, BR-1, BR-2), 19RS-8		



REVISIONS	
NAME	DATE

ILLINOIS DEPARTMENT OF TRANSPORTATION  
**STAGE II CONSTRUCTION**  
F.A.U. Route 7978 (OLD US 36) &  
F.A.U. Route 7968 (CAMP BUTLER RD.)  
Section 3R(BR, BR-1, BR-2), 19RS-8  
SANGAMON COUNTY  
SCALE: VERT.      DRAWN BY:  
      HORIZ.      CHECKED BY: RSC  
DATE: OCTOBER 24, 2005

PLOT DATE = 11/3/2005  
FILE NAME = c:\projects\72449\shstage2.dgn  
PLOT SCALE = 20,0000 / IN.  
USER NAME = cabrera

shstage2.dgn  
Chain: E102

(OLD US 36)