

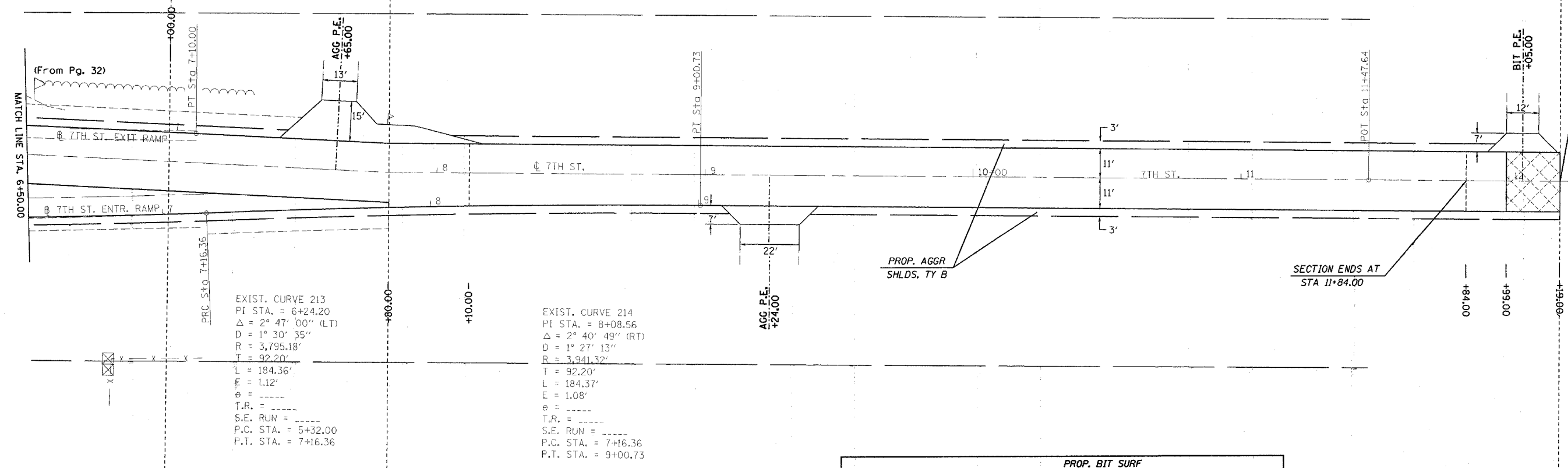
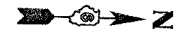
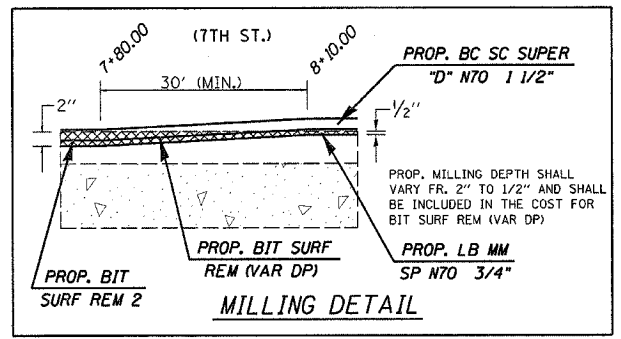
CONTRACT NO. 72449

F.A.U. RTE.	SECTION	COUNTY	TOTAL SHEETS	SHEET NO.
*	**	SANGAMON	261	89
STA. 6+50.00		TO STA. 12+19.00		
FED. ROAD DIST. NO. ILLINOIS FED. AID PROJECT				
* 7978 (OLD US 36) & 7968 (CAMP BUTLER RD.)				
** 3R(BR, BR-1, BR-2), 19RS-8				

(#79)

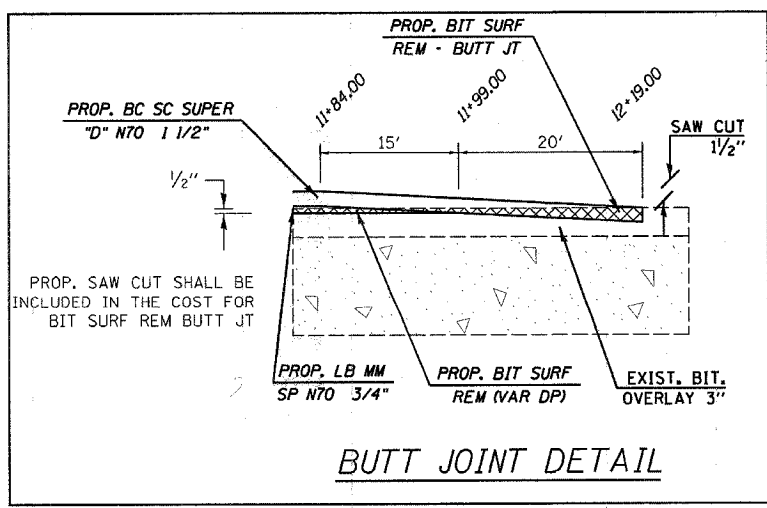
(#80)

(#81)



EXIST. CURVE 213  
 PI STA. = 6+24.20  
 $\Delta = 2^\circ 47' 00''$  (LT)  
 $D = 1^\circ 30' 35''$   
 $R = 3,795.18'$   
 $T = 92.20'$   
 $L = 184.36'$   
 $E = 1.12'$   
 $e =$   
 $T.R. =$   
 $S.E. RUN =$   
 $P.C. STA. = 5+32.00$   
 $P.T. STA. = 7+16.36$

EXIST. CURVE 214  
 PI STA. = 8+08.56  
 $\Delta = 2^\circ 40' 49''$  (RT)  
 $D = 1^\circ 27' 13''$   
 $R = 3,941.32'$   
 $T = 92.20'$   
 $L = 184.37'$   
 $E = 1.08'$   
 $e =$   
 $T.R. =$   
 $S.E. RUN =$   
 $P.C. STA. = 7+16.36$   
 $P.T. STA. = 9+00.73$



REVISIONS	
NAME	DATE

ILLINOIS DEPARTMENT OF TRANSPORTATION  
**PLAN VIEW**  
 F.A.U. Route 7978 (OLD US 36) &  
 F.A.U. Route 7968 (CAMP BUTLER RD.)  
 Section 3R(BR, BR-1, BR-2), 19RS-8  
 SANGAMON COUNTY  
 VERT. SCALE:                      DRAWN BY: JWC  
 HORIZ.                              DATE: AUGUST 9, 2005                      CHECKED BY: RSC

PLOT DATE = 11/27/2005  
 FILE NAME = c:\p\arcad\652182\hpl\plan-00238.dgn  
 PLOT SCALE = 20.0000 / 1" = 40.0000'  
 USER NAME = coxjm