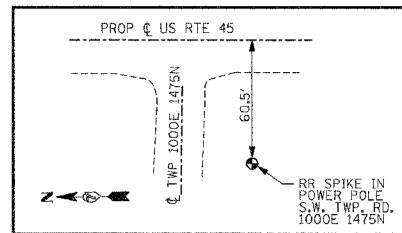
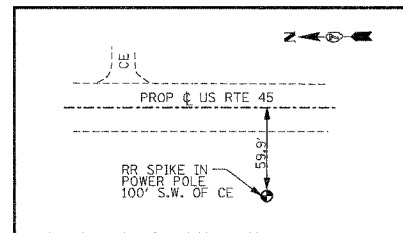


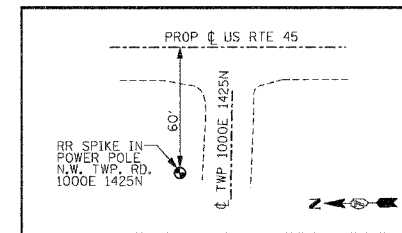
F.A.P. RTE.	SECTION	COUNTY	TOTAL SHEETS	SHEET NO.
328	SR, Y, RS-1	CLAY	242	18
STA.		TO STA.		
FED. ROAD DIST. NO. 7		ILLINOIS	FED. AID PROJECT	
CONTRACT NO. 74078				



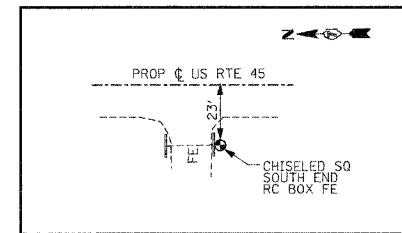
BENCHMARK #9 STA 1144+49  
ELEVATION 498.63



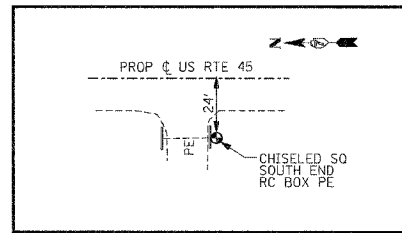
BENCHMARK #8 STA 1155+90  
ELEVATION 498.08



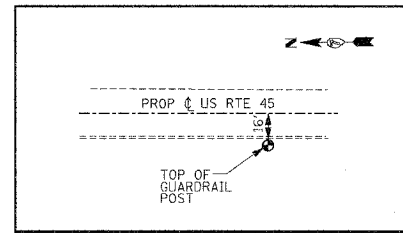
BENCHMARK HR #2 (\*7) STA 1169+65  
ELEVATION 494.50



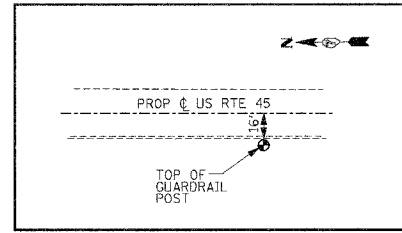
BENCHMARK #6 STA 1184+12  
ELEVATION 493.17



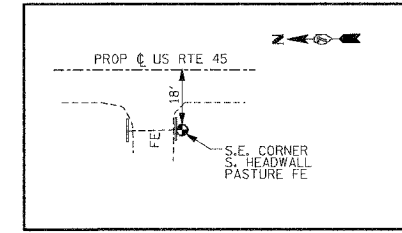
BENCHMARK #5 STA 1197+19  
ELEVATION 491.01



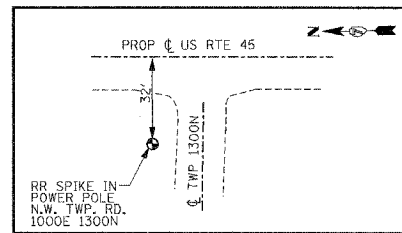
BENCHMARK HR #3 STA 1203+46  
ELEVATION 490.67



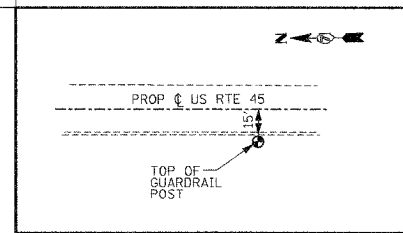
BENCHMARK HR #4 STA 1222+00  
ELEVATION 476.55



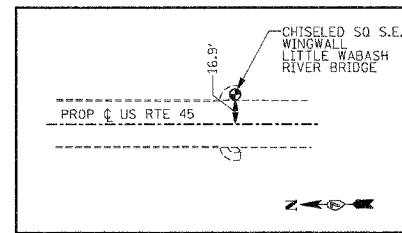
BENCHMARK HR #5 STA 1226+31  
ELEVATION 482.67



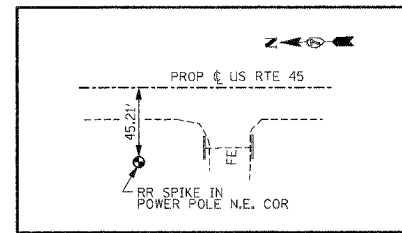
BENCHMARK HR #6 STA 1237+20  
ELEVATION 489.70



BENCHMARK HR #7 STA 1249+00  
ELEVATION 479.79



BENCHMARK #1 STA 1284+85  
ELEVATION 464.50



BENCHMARK #4 STA 1305+14  
ELEVATION 486.83

REVISIONS	
NAME	DATE

ILLINOIS DEPARTMENT OF TRANSPORTATION

## BENCHMARKS US RTE 45

SCALE: NO SCALE  
DATE: 10-21-05

DRAWN BY: UJ  
CHECKED BY: MAR

I:\Projects\74078\Drawings\18-0000.dwg 10/21/05 10:55:23 AM